

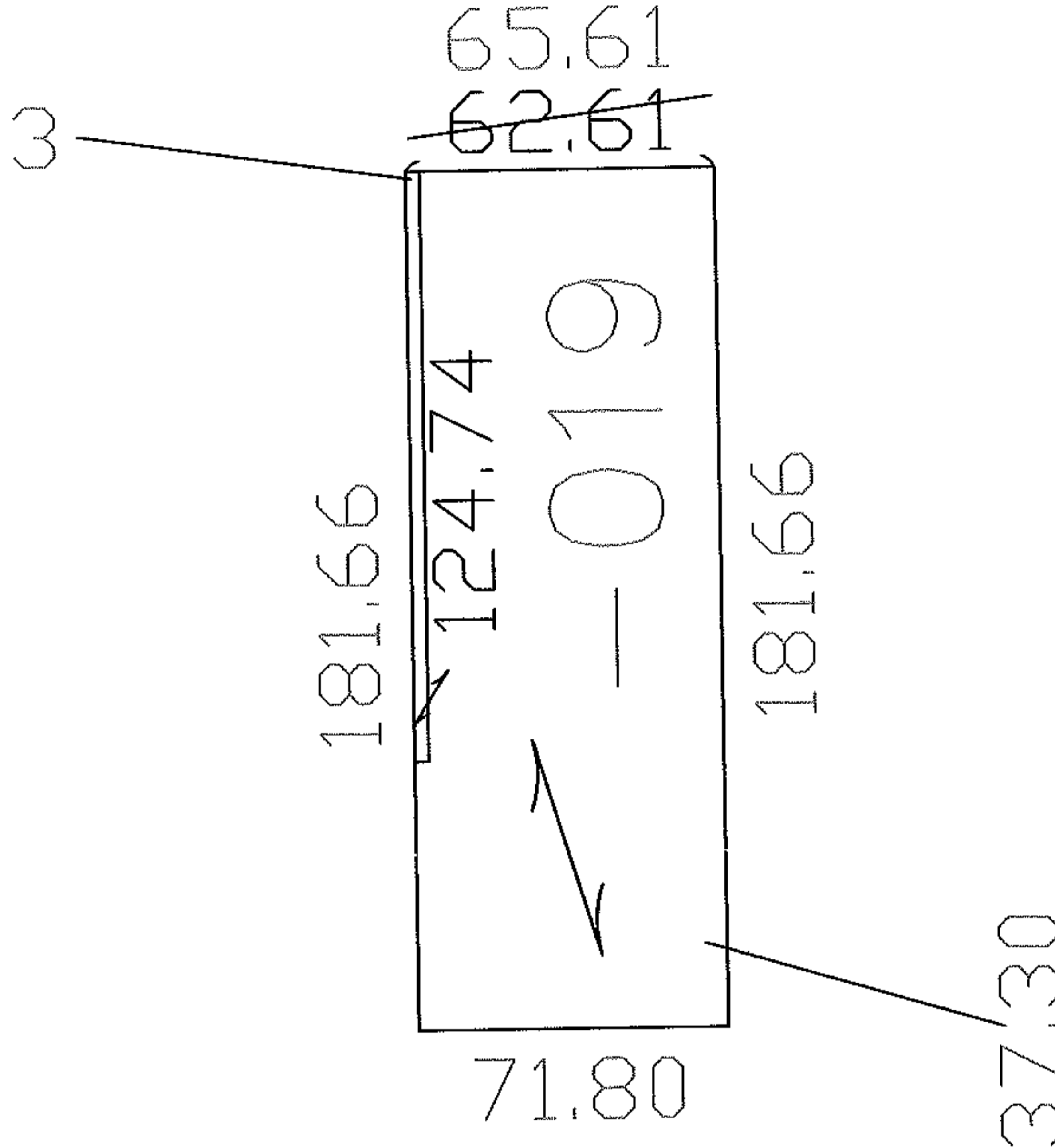

RASTER

PARENT PARCEL: 18-00-028-108-019

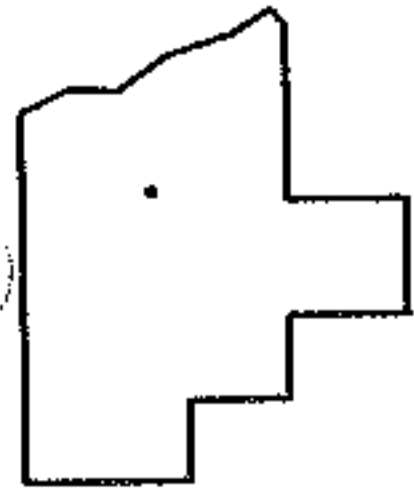
CHILD PARCEL: --SAME--

STARTING POINT:

NO. 01029-D



FRONTAGE CORR PER DEED



SPLITS/DEEDS PROCESSED

LORAIN COUNTY TAX MAP DEPARTMENT  
226 MIDDLE AVE. ELYRIA, OHIO

SURVEYED BY: N/A

CLOSURE: N/A

MAP PAGE(S): 18-00-028-D

APPROVED BY: DRH DATE: 7/26/2004

SCALE: 1" = 50' PRIOR INSTRUMENT: DV1299/201