

RASTER


PARENT PARCEL: 07-00-029-000-003, 07-00-029-000-075

CHILD PARCEL: --SAME--


STARTING POINT:

NO. 01008-C


MAP CORRS
PER DEEDS



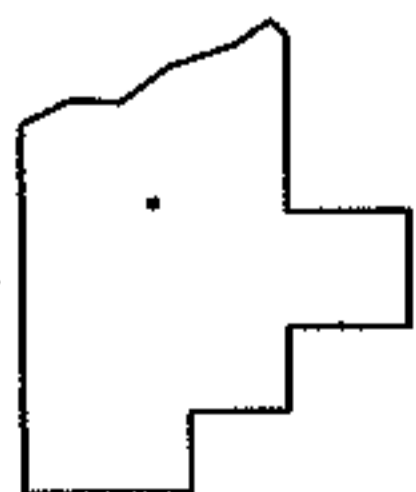
07-00-029-000-003



07-00-029-000-075



PRIOR INSTRUMENT: OR 1429/835
PRIOR INSTRUMENT: DV 1375/674



SPLITS/DEEDS PROCESSED
LORAIN COUNTY TAX MAP DEPARTMENT
226 MIDDLE AVE. ELYRIA, OHIO

SURVEYED BY: C.T. BIGGS/LAUNDON SIMON & CAHL
CLOSURE: 1:10,000
MAP PAGE(S): 7-B
APPROVED BY: DRH DATE: 5/27/2004
SCALE: 1" = 300'