



PARENT PARCEL: 06-25-029-106-036

CHILD PARCEL: XX-XX-XXX-XXX-XXX

STARTING POINT: WEST R.O.W. OF ABBEY RD. & THE SOUTH LINE OF O.L. 29

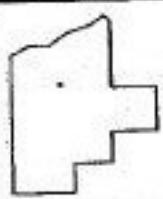
NO. 00180-D



DEED CHECK

06-25-029-106-036 OK
0.90 A.

BEGINNING
O.L. 29



SPLITS/DEEDS PROCESSED

LORAIN COUNTY TAX MAP DEPARTMENT
226 MIDDLE AVE. ELYRIA, OHIO

SURVEYED BY: NONE
 CLOSURE: 0.00 : 10.000
 MAP PAGE(S): 6-52
 APPROVED BY: J. SPILLMAN DATE: 08/27/99
 SCALE: 1" = 100' PRIOR INSTRUMENT: 990622691