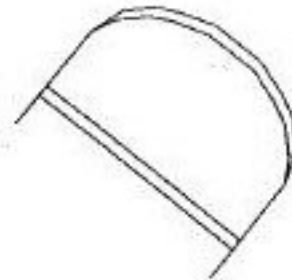


PARENT PARCEL: 04-00-024s & 4-00-025-000-226

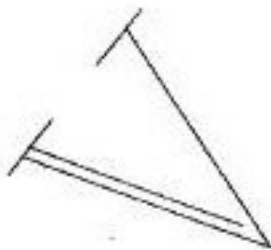
CHILD PARCEL: XX-XX-XXX-XXX-XXX

STARTING POINT: XXXXXX

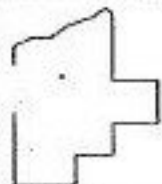
NO. 00151



7/30/99 SEE #99-00174



- (1) DEEDS DO NOT AGREE WITH SURVEY MAP.
- (2) SECOND SET OF DEEDS REPLACED BY THIRD SET OF DEEDS.



SPLITS/DEEDS PROCESSED
 LORAIN COUNTY TAX MAP DEPARTMENT
 226 MIDDLE AVE. ELYRIA, OHIO

SURVEYED BY: DONALD W KAMINSKI
 CLOSURE: XXXXXX
 MAP PAGE(S): XX-XX-XXX
 APPROVED BY: XXX DATE: XX/XX/XX
 SCALE: 1" = 100' PRIOR INSTRUMENT: DV XXXX/XXX