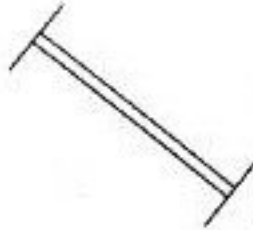
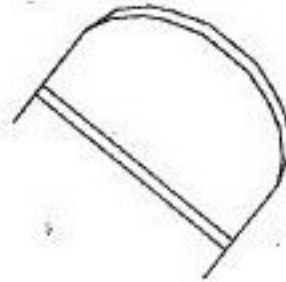


PARENT PARCEL: 01-00-013-000-004

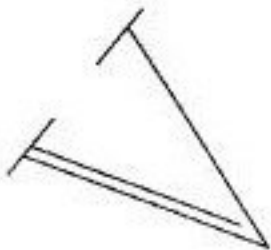
CHILD PARCEL: XX-XX-XXX-XXX-XXX

STARTING POINT: XXXXXX

NO. 00143



9/13/99  
F. COLBERT



**SPLITS/DEEDS PROCESSED**  
LORAIN COUNTY TAX MAP DEPARTMENT  
226 MIDDLE AVE. ELYRIA, OHIO

SURVEYED BY: XXXXXXXXXXXX  
CLOSURE: XXXXXX  
MAP PAGE(S): 1-B  
APPROVED BY: XXX DATE: XX/XX/XX  
SCALE: 1" = 100' PRIOR INSTRUMENT: DV XXXX/XXX