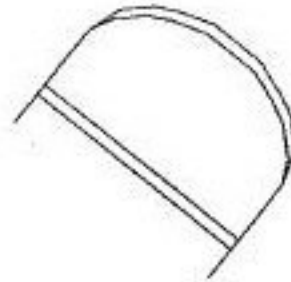



PARENT PARCEL: 01-00-010-000-018 & 01-00-023-000-044

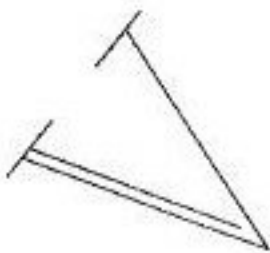
CHILD PARCEL: XX-XX-XXX-XXX-XXX

STARTING POINT: XXXXXX

NO. 00137



PER REQUEST OF LCTC  
LINDA MURRAY



**SPLITS/DEEDS PROCESSED**

LORAIN COUNTY TAX MAP DEPARTMENT  
226 MIDDLE AVE. ELYRIA, OHIO

SURVEYED BY: M.HURA

CLOSURE: XXXXXX

MAP PAGE(S): 1-D, 1-00-023-A & B

APPROVED BY: XXX DATE: 7/30/99

SCALE: 1" = 100' PRIOR INSTRUMENT: DV XXXX/XXX