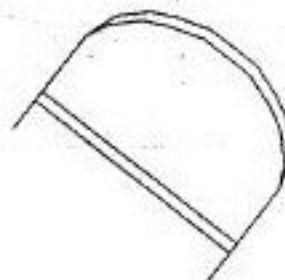
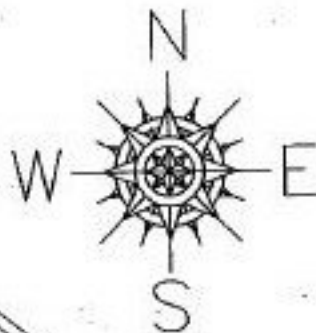


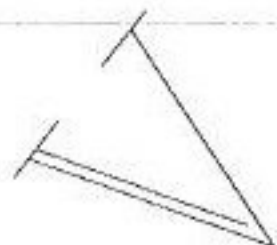
PARENT PARCEL: XX-XX-XXX-XXX-XXX  
CHILD PARCEL: XX-XX-XXX-XXX-XXX  
STARTING POINT: XXXXXX

NO. 00114-X



#22547

SEE



**SPLITS/DEEDS PROCESSED**  
LORAIN COUNTY TAX MAP DEPARTMENT  
226 MIDDLE AVE. ELYRIA, OHIO

SURVEYED BY: NONE  
CLOSURE: NA  
MAP PAGE(S): 6-26  
APPROVED BY: I. SPILLMAN DATE: 07/27/99  
SCALE: 1" = 100' PRIOR INSTRUMENT: NA