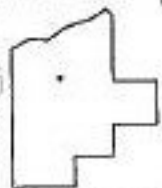
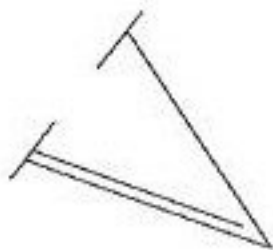
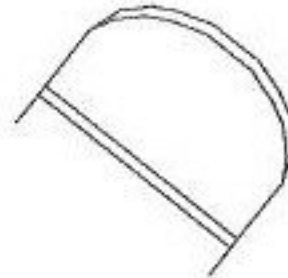


PARENT PARCEL: 10-00-003-120-001

CHILD PARCEL: XX-XX-XXX-XXX-XXX

STARTING POINT: XXXXXX

NO. 00109



SPLITS/DEEDS PROCESSED

LORAIN COUNTY TAX MAP DEPARTMENT
226 MIDDLE AVE. ELYRIA, OHIO

SURVEYED BY: XXXXXXXXXXXX

CLOSURE: XXXXXX

MAP PAGE(S): 10-00-003-0

APPROVED BY: XXX DATE: 06/01/99

SCALE: 1" = 100' PRIOR INSTRUMENT: DV XXXX/XXX