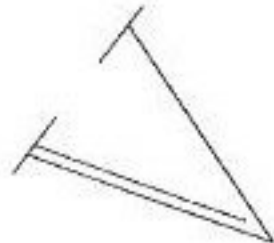
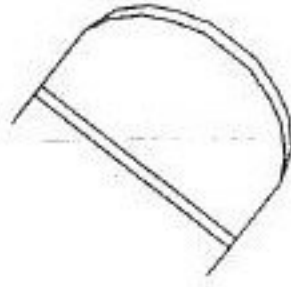



#00109  
NO. 00109

PARENT PARCEL: 10-00-003-120-001

CHILD PARCEL: XX-XX-XXX-XXX-XXX

STARTING POINT: XXXXXX



**SPLITS/DEEDS PROCESSED**  
LORAIN COUNTY TAX MAP DEPARTMENT  
226 MIDDLE AVE. ELYRIA, OHIO

SURVEYED BY: XXXXXXXXXXXX  
CLOSURE: XXXXXX  
MAP PAGE(S): 10-00-003-D  
APPROVED BY: XXX DATE: 06/01/99  
SCALE: 1" = 100' PRIOR INSTRUMENT: DV XXXX/XXX