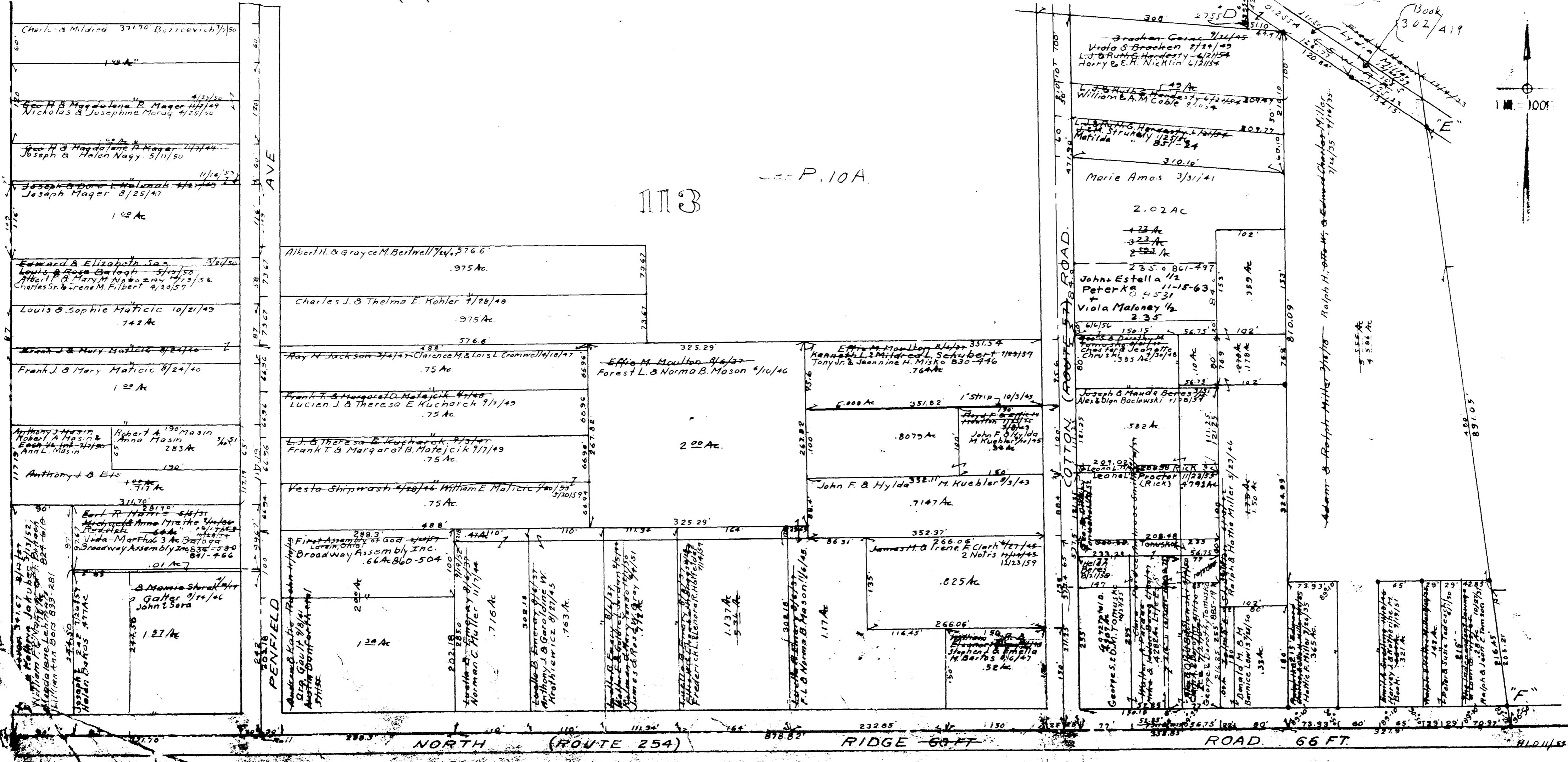
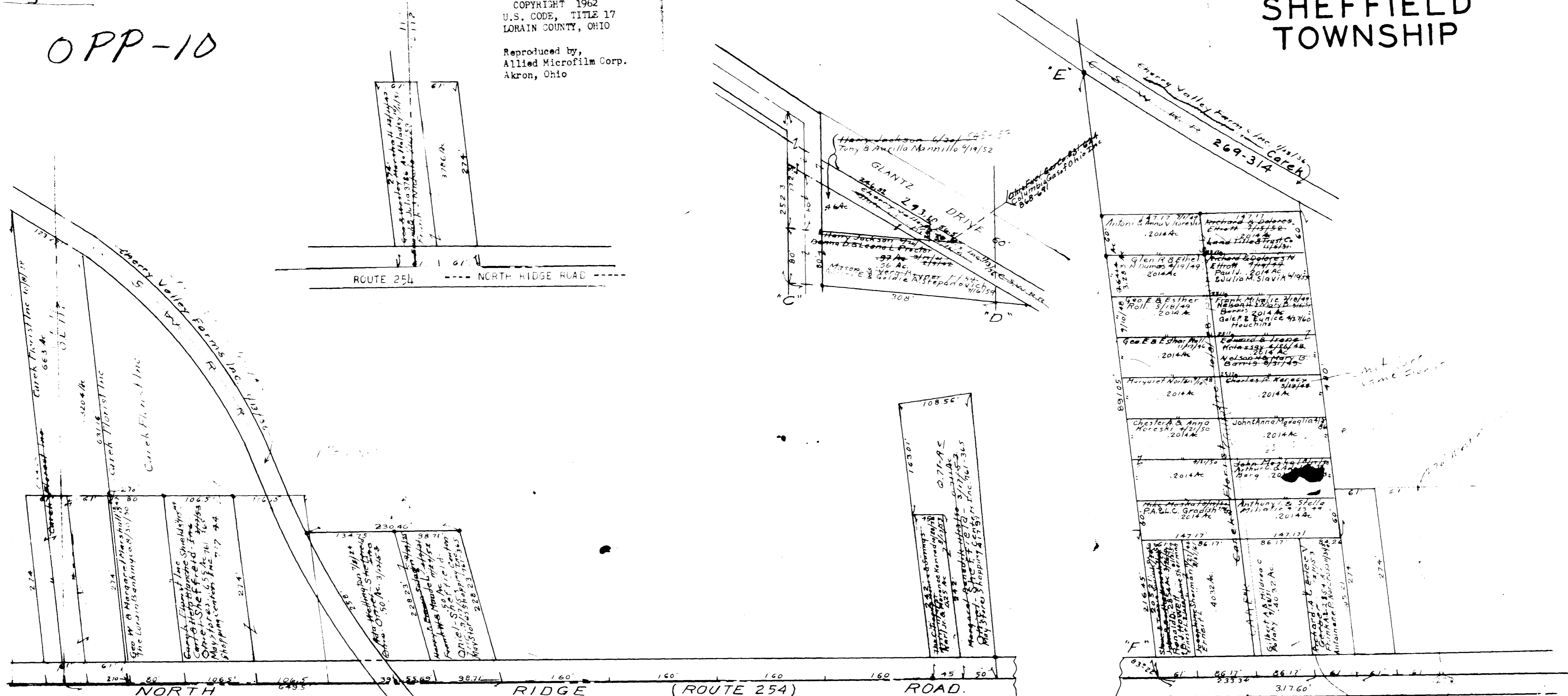


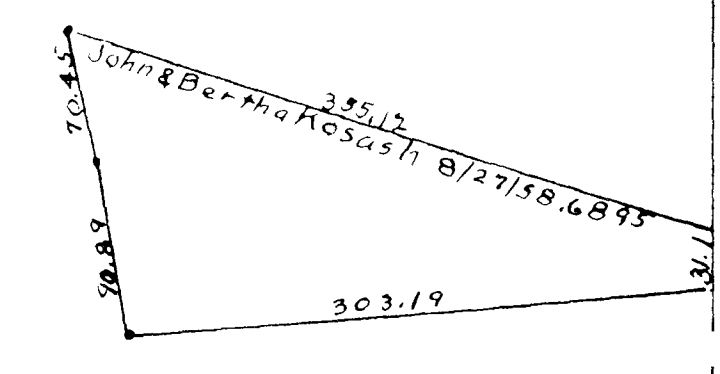
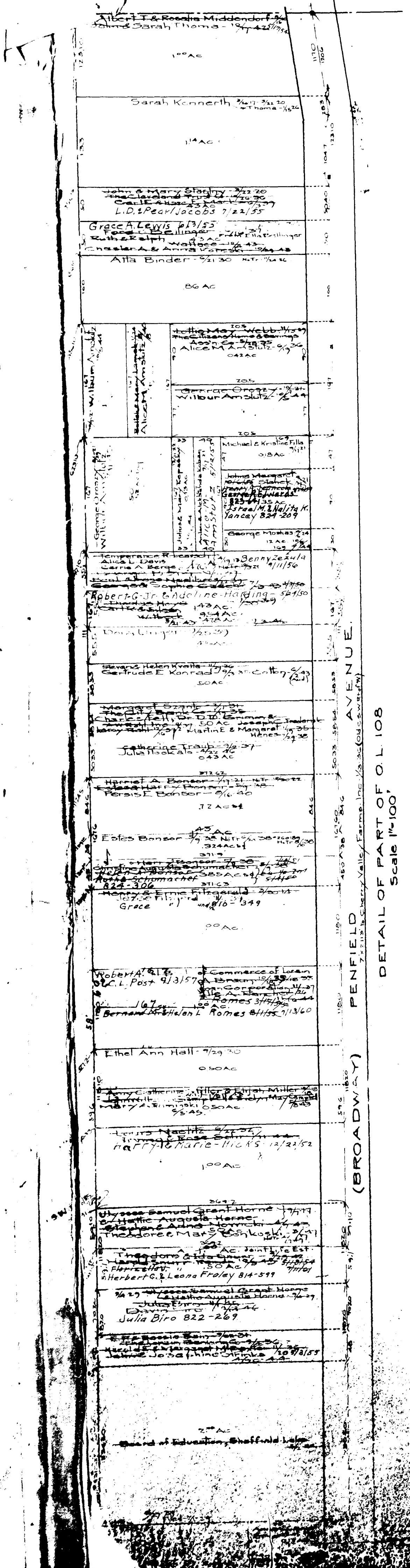
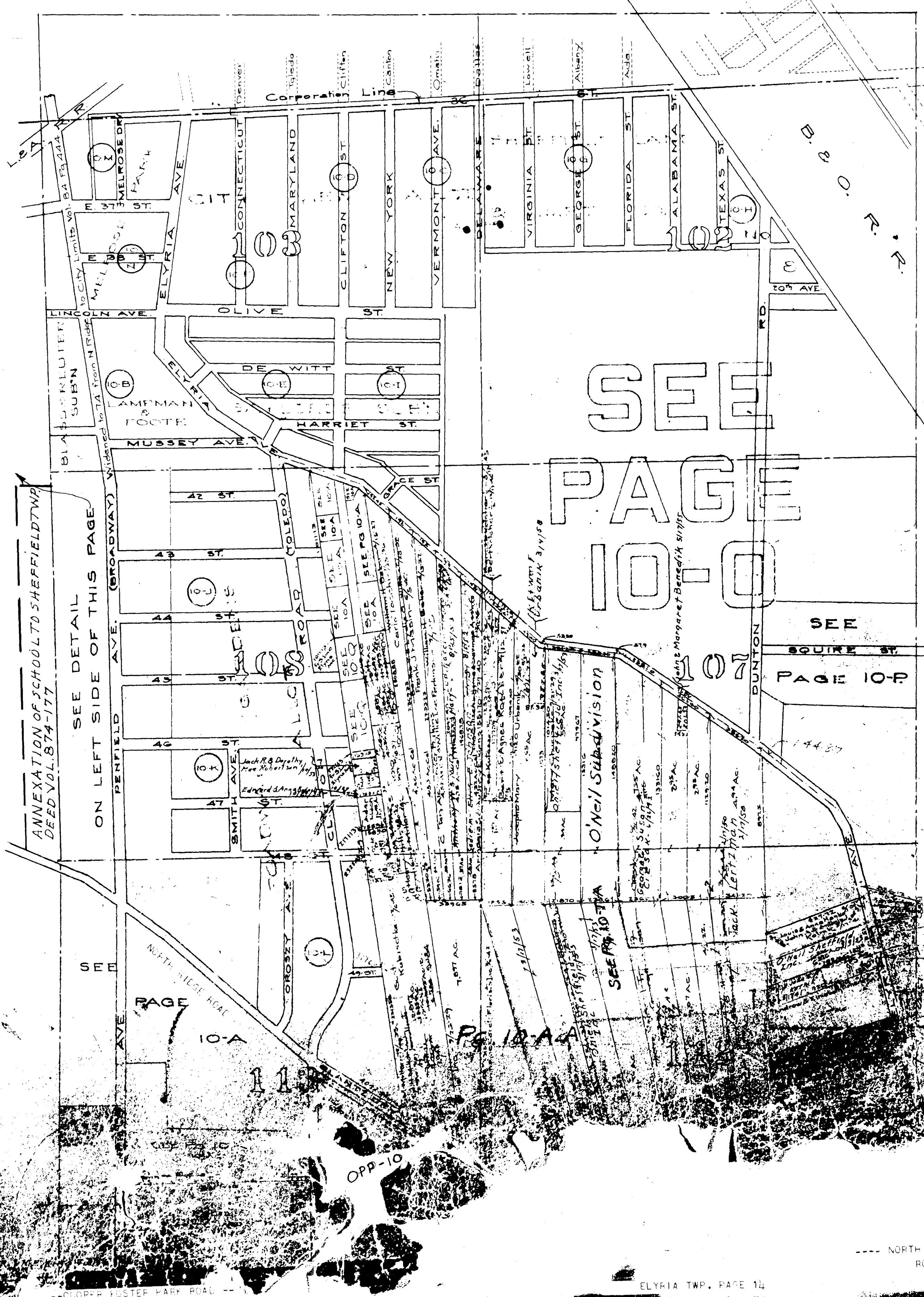
OPP-10

COPYRIGHT 1962
U.S. CODE, TITLE 17
LORAIN COUNTY, OHIO

Reproduced by,
Allied Microfilm Corp.
Akron, Ohio

SHEFFIELD
TOWNSHIP





SHEFFIELD TOWNSHIP

SEE
PAGE
10-0

SEE
PAGE 10-P

ANNEXATION OF SCHOOL TO SHEFFIELD TWP
DEED VOL. 874-177

SEE DETAIL
ON LEFT SIDE OF THIS PAGE

O'Neil Subdivision

SEE
PAGE
10-A

OPP-10

COPYRIGHT 1962
U.S. CODE, TITLE 17
LORAIN COUNTY, OHIO
Reproduced by,
Allied Microfilm Corp.
Akron, Ohio

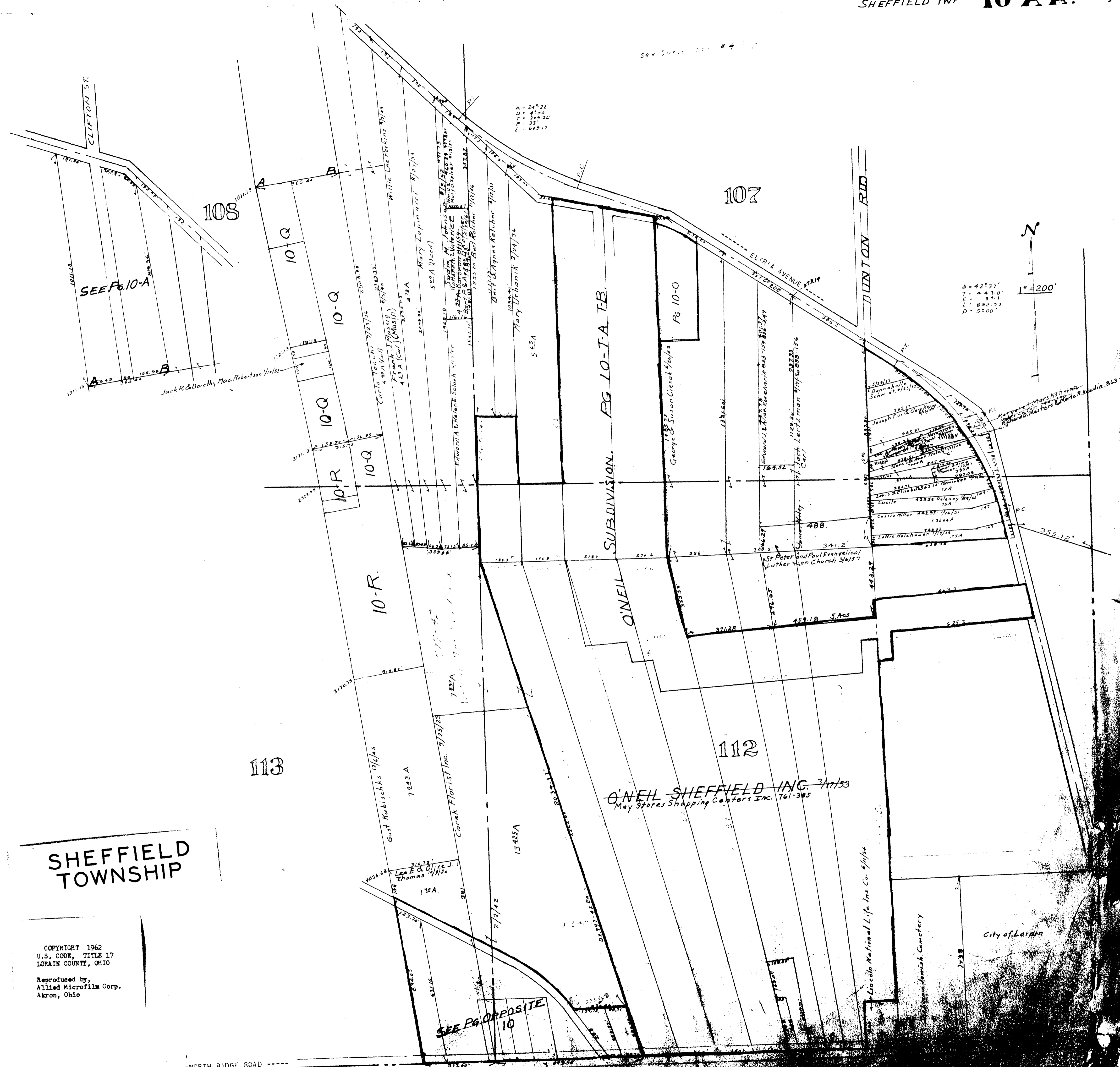
NORTH HEDGE ROAD
ROUTE 254

ELYRIA TWP. PAGE 14



COPYRIGHT 1962
U.S. CODE, TITLE 17
LORAIN COUNTY, OHIO
Reproduced by,
Allied Microfilm Corp.
Akron, Ohio

**SHEFFIELD
TOWNSHIP**



SHEFFIELD TOWNSHIP

COPYRIGHT 1962
U.S. CODE, TITLE 17
LORAIN COUNTY, OHIO
Reproduced by,
Allied Microfilm Corp.
Akron, Ohio

NORTH RIDGE ROAD
ROUTE 254

SEE OPPOSITE
10

O'NEIL SHEFFIELD INC. 3/17/53
May Stores Shopping Centers Inc. 761-385

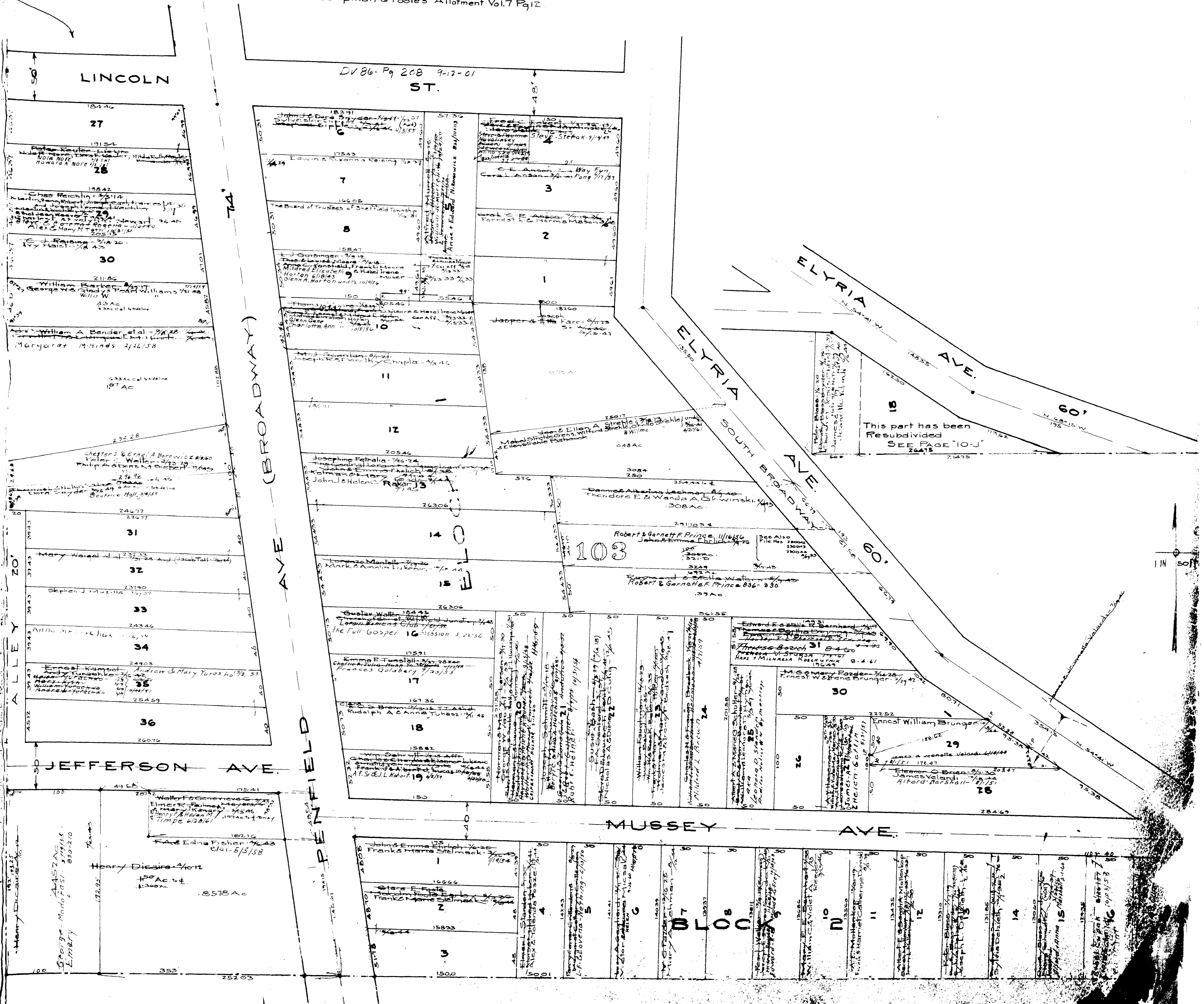
Lincoln National Life Ins Co. 4/1/58

Lincoln Jewish Cemetery

City of Lorain

Class & Reuter Sub No 3 Vol 5 Pg 26

Lampman & Foote's Allotment Vol 7 Pg 12



COPYRIGHT 1962
 U.S. CODE, TITLE 17
 LORAIN COUNTY, OHIO
 Reproduced by,
 Allied Microfilm Corp.
 Akron, Ohio

SHEFFIELD
 TOWNSHIP

36th ST. Corporation Line
E (SEVENTEENTH AVE)

60	30
59	29
58	28
57	27
56	26
55	25
54	24
53	23
52	22
51	21
50	20
49	19
48	18
47	17
46	16
45	15
44	14
43	13
42	12
41	11
40	10
39	9
38	8
37	7
36	6
35	5
34	4

VERMONT AVE. CANTON AVENUE

BLOCK 8

35	5
33	3
32	2
31	1

OLIVE ST. 60'

DELAWARE AVE. 103

COPYRIGHT 1962
U.S. CODE, TITLE 17
LORAIN COUNTY, OHIO
Reproduced by
Allied Microfilm Corp.
Akron, Ohio

SHEFFIELD
TOWNSHIP

Corporation Line
36th ST. (SEVENTEENTH AVE.) 60'

58	29
57	28
56	27
55	26
54	25
53	24
52	23
51	22
50	21
49	20
48	19
47	18
46	17
45	16
44	15
43	14
42	13
41	12
40	11
39	10
38	9
37	8
36	7
35	6
34	5

58	29
57	28
56	27
55	26
54	25
53	24
52	23
51	22
50	21
49	20
48	19
47	18
46	17
45	16
44	15
43	14
42	13
41	12
40	11
39	10
38	9
37	8
36	7
35	6
34	5

6	5
32	3
31	2
30	1

34	5
33	4
32	3
31	2
30	1

OLIVE ST. 60'

NEW YORK AVE.

103

COPYRIGHT 1962
U.S. CODE, TITLE 17
LORAIN COUNTY, OHIO
Reproduced by,
Allied Microfilm Corp.
Akron, Ohio

SHEFFIELD TOWNSHIP

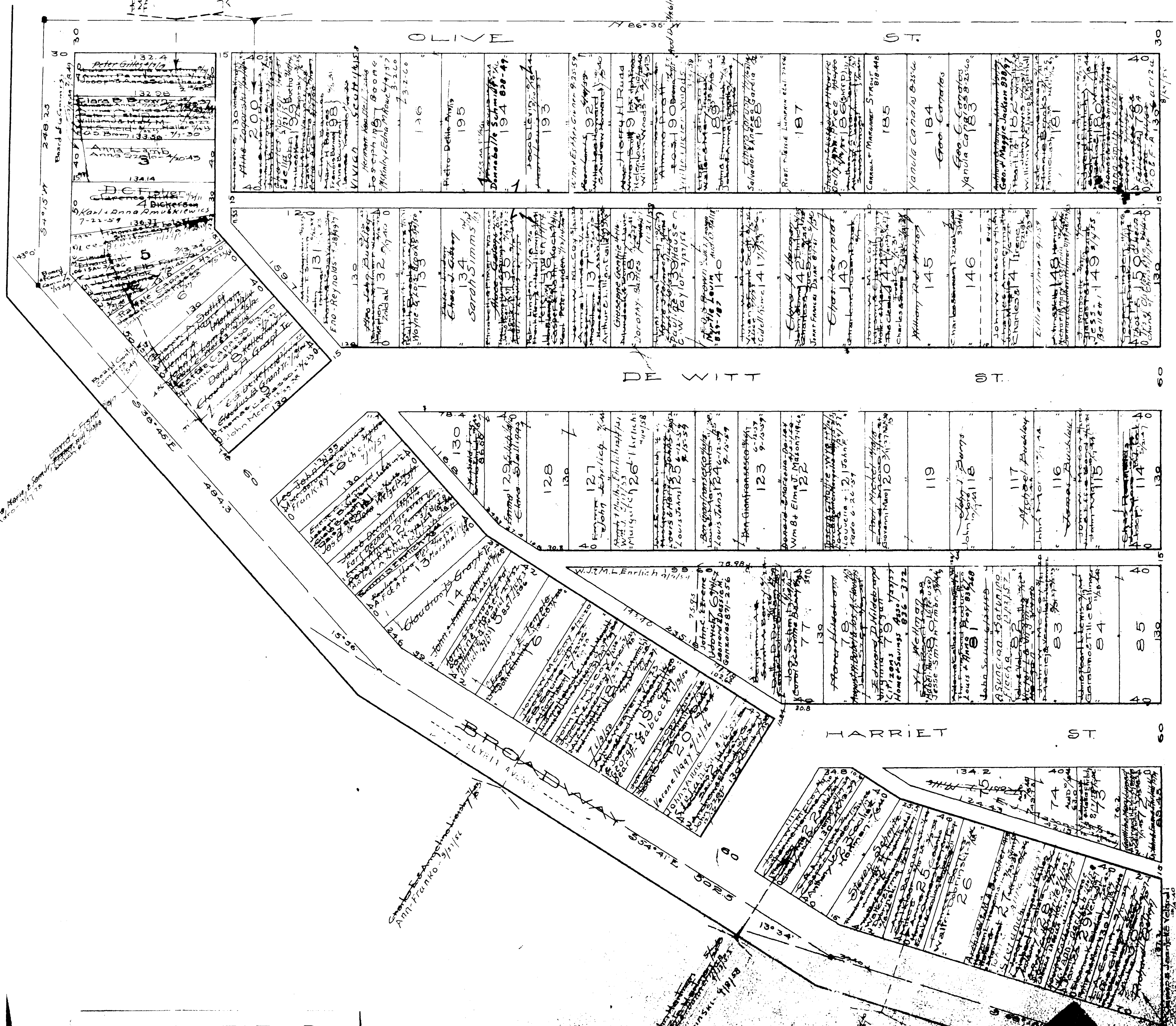
SHEFFIELD TWP

GAYLORD'S SUBD:

Original Lots 103-108

Records Vol 5 Pg 18

Scale 1" = 60'



SHEFFIELD TOWNSHIP

COPYRIGHT 1962
U.S. CODE, TITLE 17
LORAIN COUNTY, OHIO
Reproduced by,
Allied Microfilm Corp.
Akron, Ohio

CLIFTON ST
HARRIET ST
OLIVE ST

Chas. American Ext. Co.

SEVENTEENTH AVE.

SHEFFIELD TWP

60	International Real Estate Co. 1/1/54
59	55 Edison Co. 7/1/54
58	John & Sophia Jurek 7/1/54
57	John & Sophia Jurek 7/1/54
56	John & Sophia Jurek 7/1/54
55	John & Sophia Jurek 7/1/54
54	John & Sophia Jurek 7/1/54
53	John & Sophia Jurek 7/1/54
52	John & Sophia Jurek 7/1/54
51	John & Sophia Jurek 7/1/54
50	John & Sophia Jurek 7/1/54
49	John & Sophia Jurek 7/1/54
48	John & Sophia Jurek 7/1/54
47	John & Sophia Jurek 7/1/54
46	John & Sophia Jurek 7/1/54
45	John & Sophia Jurek 7/1/54
44	John & Sophia Jurek 7/1/54
43	John & Sophia Jurek 7/1/54
42	John & Sophia Jurek 7/1/54
41	John & Sophia Jurek 7/1/54
40	John & Sophia Jurek 7/1/54
39	John & Sophia Jurek 7/1/54
38	John & Sophia Jurek 7/1/54
37	John & Sophia Jurek 7/1/54
36	John & Sophia Jurek 7/1/54
35	John & Sophia Jurek 7/1/54
34	John & Sophia Jurek 7/1/54
33	John & Sophia Jurek 7/1/54
32	John & Sophia Jurek 7/1/54
31	John & Sophia Jurek 7/1/54
30	John & Sophia Jurek 7/1/54
29	John & Sophia Jurek 7/1/54
28	John & Sophia Jurek 7/1/54
27	John & Sophia Jurek 7/1/54
26	John & Sophia Jurek 7/1/54
25	John & Sophia Jurek 7/1/54
24	John & Sophia Jurek 7/1/54
23	John & Sophia Jurek 7/1/54
22	John & Sophia Jurek 7/1/54
21	John & Sophia Jurek 7/1/54
20	John & Sophia Jurek 7/1/54
19	John & Sophia Jurek 7/1/54
18	John & Sophia Jurek 7/1/54
17	John & Sophia Jurek 7/1/54
16	John & Sophia Jurek 7/1/54
15	John & Sophia Jurek 7/1/54
14	John & Sophia Jurek 7/1/54
13	John & Sophia Jurek 7/1/54
12	John & Sophia Jurek 7/1/54
11	John & Sophia Jurek 7/1/54
10	John & Sophia Jurek 7/1/54
9	John & Sophia Jurek 7/1/54
8	John & Sophia Jurek 7/1/54
7	John & Sophia Jurek 7/1/54
6	John & Sophia Jurek 7/1/54
5	John & Sophia Jurek 7/1/54
4	John & Sophia Jurek 7/1/54
3	John & Sophia Jurek 7/1/54
2	John & Sophia Jurek 7/1/54
1	John & Sophia Jurek 7/1/54

56	28
55	27
54	26
53	25
52	24
51	23
50	22
49	21
48	20
47	19
46	18
45	17
44	16
43	15
42	14
41	13
40	12
39	11
38	10
37	9
36	8
35	7
34	6
33	5
32	4
31	3
30	2
29	1

BROADWAY AVE

CONNECTICUT AVE

MARYLAND AVE

SHEFFIELD TOWNSHIP

SHEFFIELD TOWNSHIP

102
10G
10-G

SHEFFIELD TWP.

SHEFFIELD LAND & IMPROVEMENT Co.

SUBDIVISION NO. 8

Original Lot 102

Recorded Vol. 6 Pg. 15

Lots in blank

Lewis Ohio 2/1/24

Scale 1"=60'

SEVENTEENTH AVENUE		EAST 30TH STREET		60.08	
3998	3999	4000	4001	4002	4003
4004	4005	4006	4007	4008	4009
4010	4011	4012	4013	4014	4015
4016	4017	4018	4019	4020	4021
4022	4023	4024	4025	4026	4027
4028	4029	4030	4031	4032	4033
4034	4035	4036	4037	4038	4039
4040	4041	4042	4043	4044	4045
4046	4047	4048	4049	4050	4051
4052	4053	4054	4055	4056	4057
4058	4059	4060	4061	4062	4063
4064	4065	4066	4067	4068	4069
4070	4071	4072	4073	4074	4075
4076	4077	4078	4079	4080	4081
4082	4083	4084	4085	4086	4087
4088	4089	4090	4091	4092	4093
4094	4095	4096	4097	4098	4099
4100	4101	4102	4103	4104	4105
4106	4107	4108	4109	4110	4111
4112	4113	4114	4115	4116	4117
4118	4119	4120	4121	4122	4123
4124	4125	4126	4127	4128	4129
4130	4131	4132	4133	4134	4135
4136	4137	4138	4139	4140	4141
4142	4143	4144	4145	4146	4147
4148	4149	4150	4151	4152	4153
4154	4155	4156	4157	4158	4159
4160	4161	4162	4163	4164	4165
4166	4167	4168	4169	4170	4171
4172	4173	4174	4175	4176	4177
4178	4179	4180	4181	4182	4183
4184	4185	4186	4187	4188	4189
4190	4191	4192	4193	4194	4195
4196	4197	4198	4199	4200	4201

STREET

DELAWARE

30

STREET

VIRGINIA

W 1ST

STREET

GEORGIA ALBANY

NINETEENTH

STREET

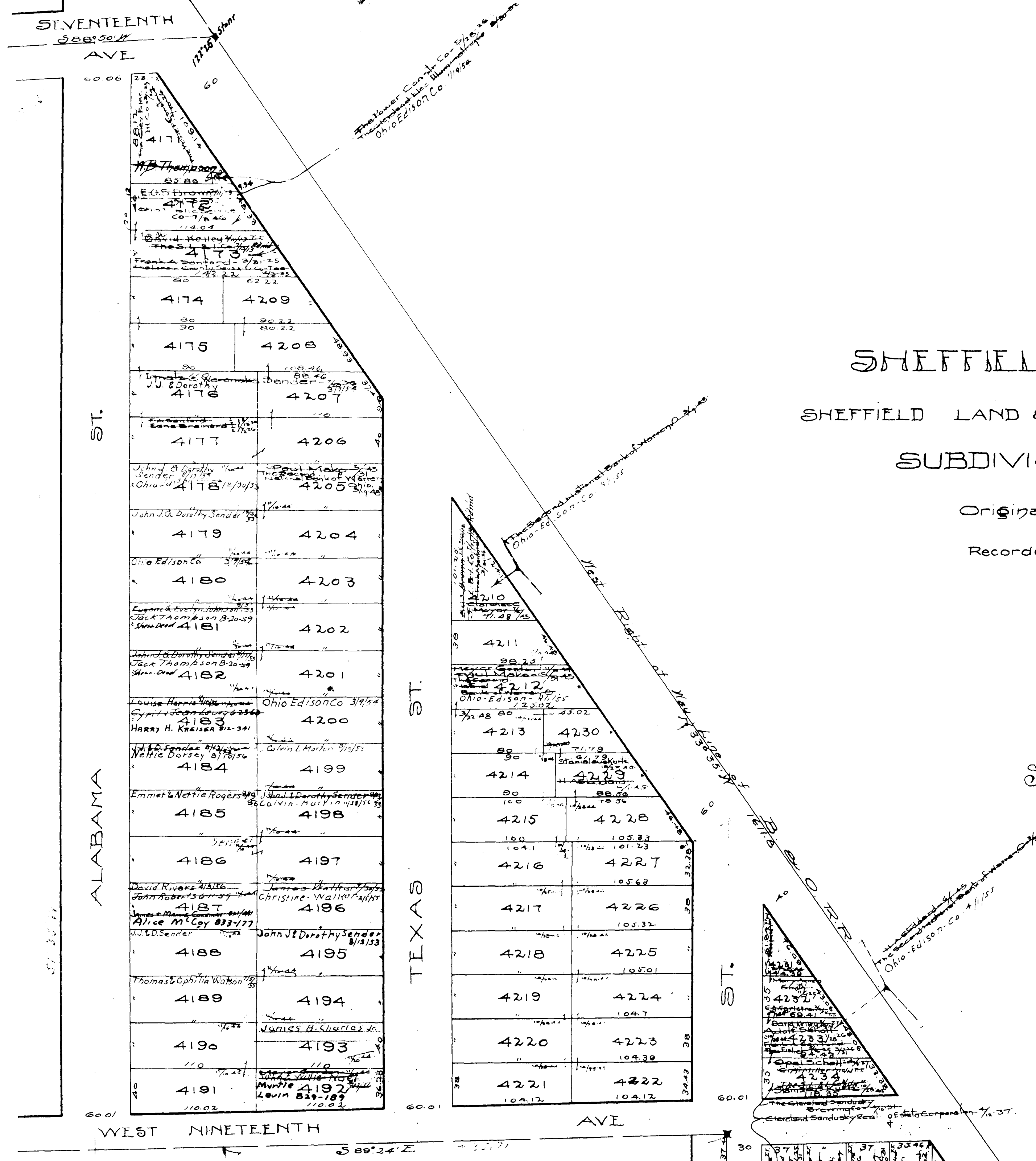
FLORIDA

60.08

STREET

ALABAMA

60.08



SHEFFIELD TWP.
SHEFFIELD LAND & IMPROVEMENT Co's
SUBDIVISION No 8
Original Lot 102
Recorded Vol. 6 Pg. 15

ALABAMA ST.
WEST NINETEENTH AVE.

TEXAS ST.

ST.

BUNTON

WEST TWENTIETH AVE.

The Lorain Banking Co. 5/22/20 1/2
F.A. Sanford 5/22/20 1/2
Eugene Commercial 5/22/20 1/2
Leodore Goldberg 1/2 23

COPYRIGHT 1962
U.S. CODE, TITLE 17
LORAIN COUNTY, OHIO
Reproduced by,
Allied Microfilm Corp.
Akron, Ohio

SHEFFIELD TOWNSHIP

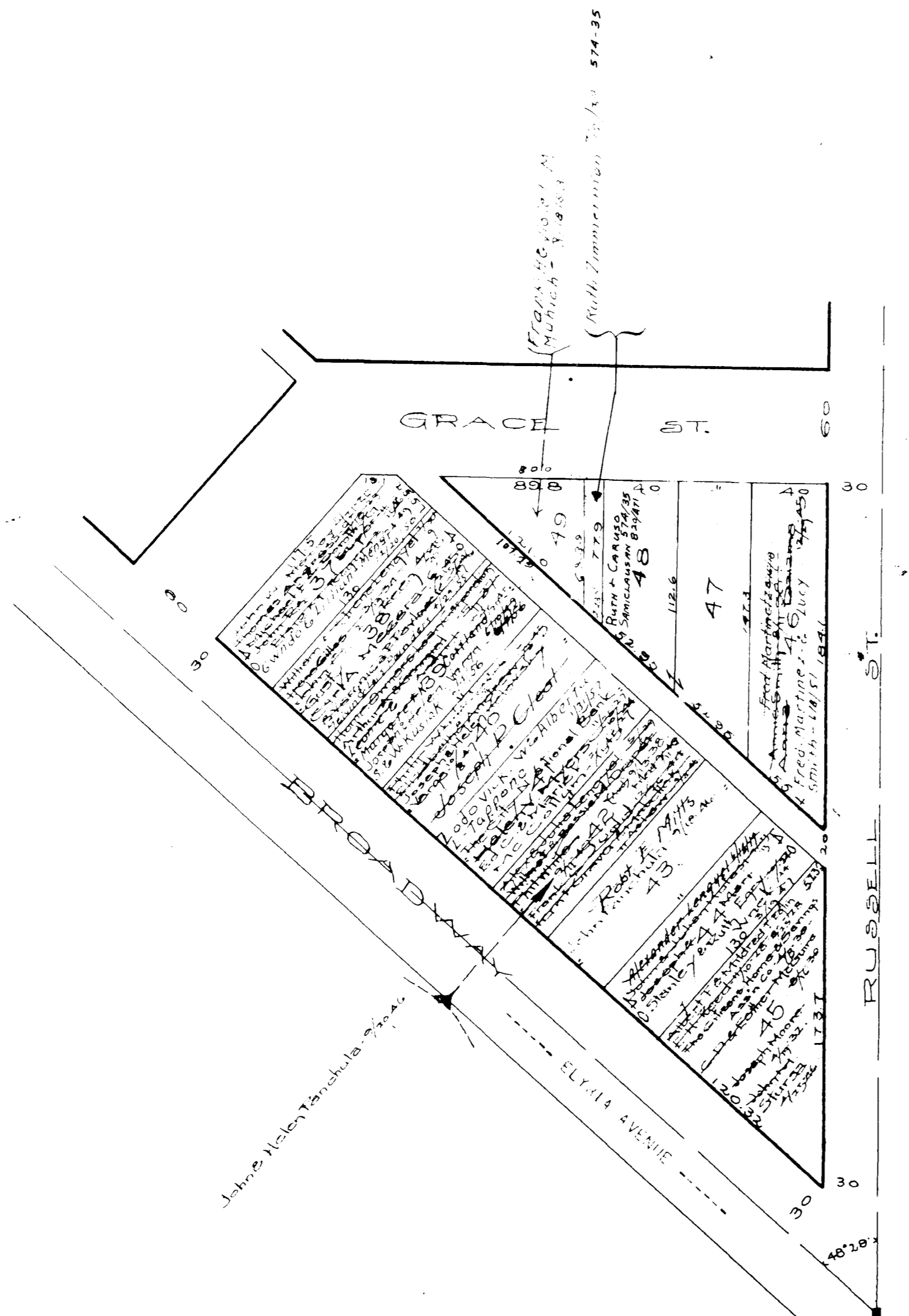
SHEFFIELD TWP.

GAYLORD'S SUBD.

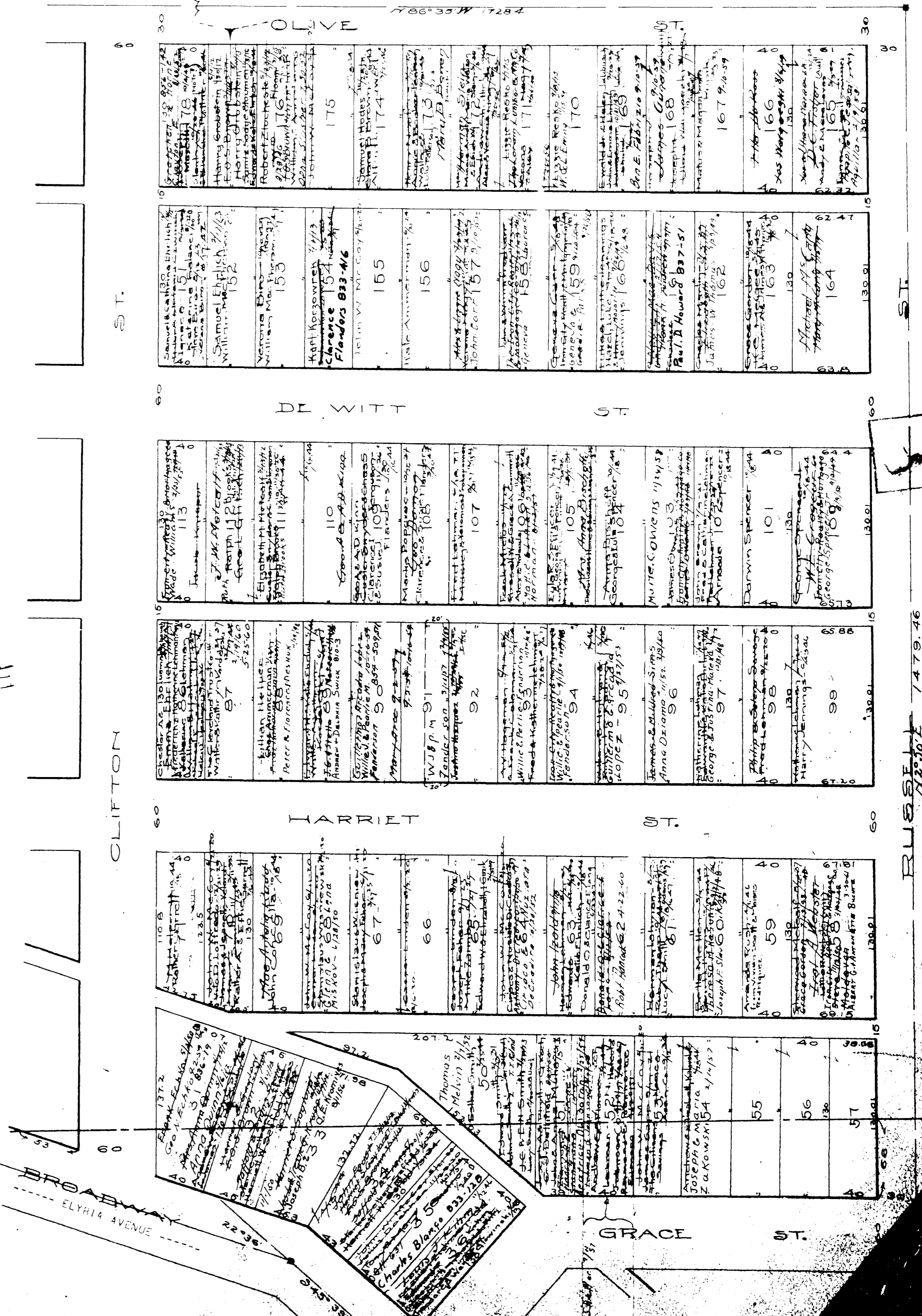
Original Lots 103-108

Recorded Vol 5 Pg 18

Scale 1" = 60'



ICE



COPYRIGHT 1962
U.S. CODE, TITLE 17
LORAIN COUNTY, OHIO

Reproduced by,
Allied Microfilm Corp.
Akron, Ohio

SHEFFIELD TOWNSHIP

THE BROADWAY GARDENS ALLT
Rec Vol 9 Pg 12

Lots in blank - Industrial Savings Realty Co. Inc.

103

10-J

SHEFFIELD TOWNSHIP

BROADWAY

FLYING RD

66'

66'

This Avenue made a County Road
Road Rec'd Page 275.

66'

60'

60'

60'

60'

60'

60'

60'

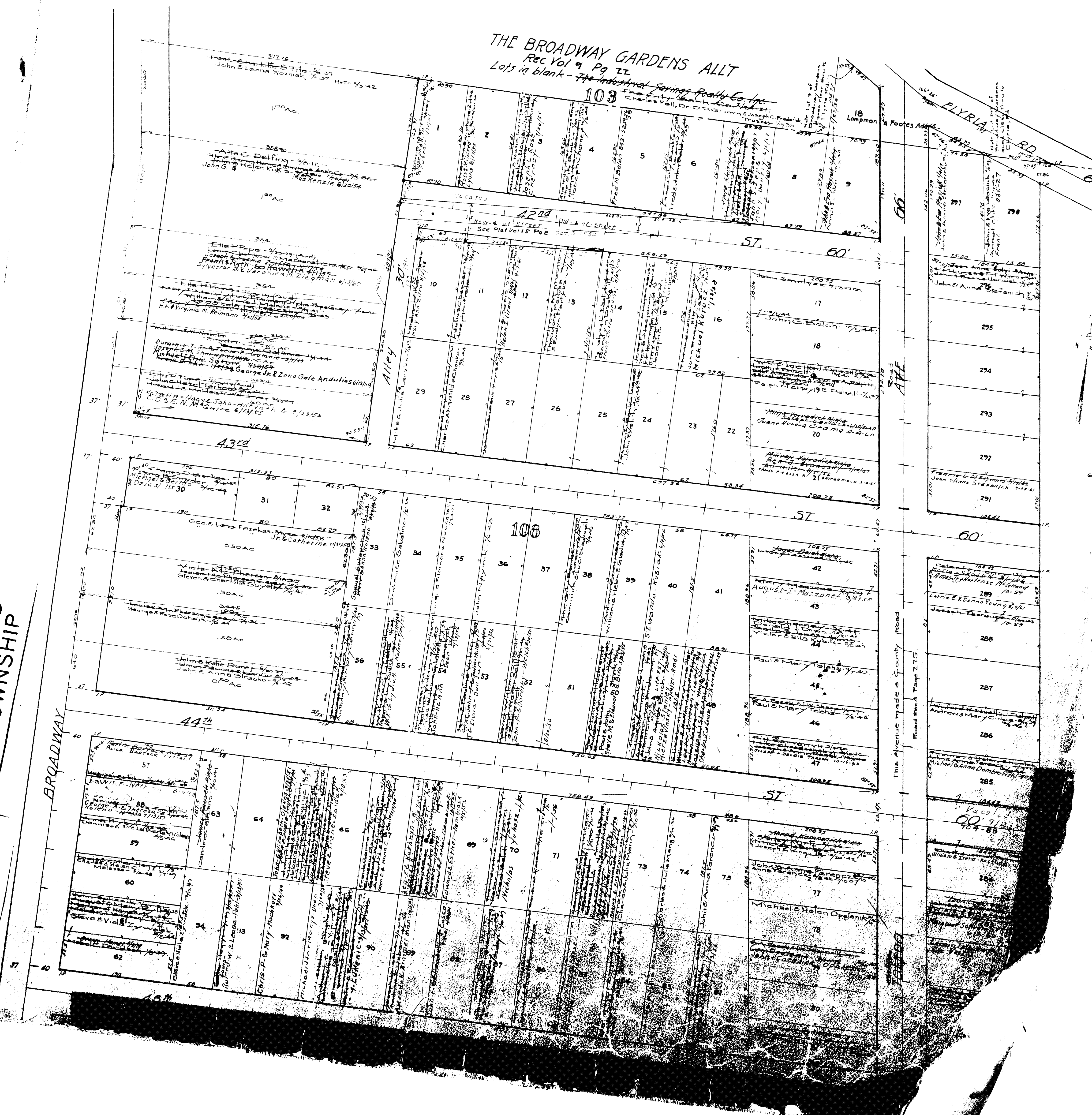
60'

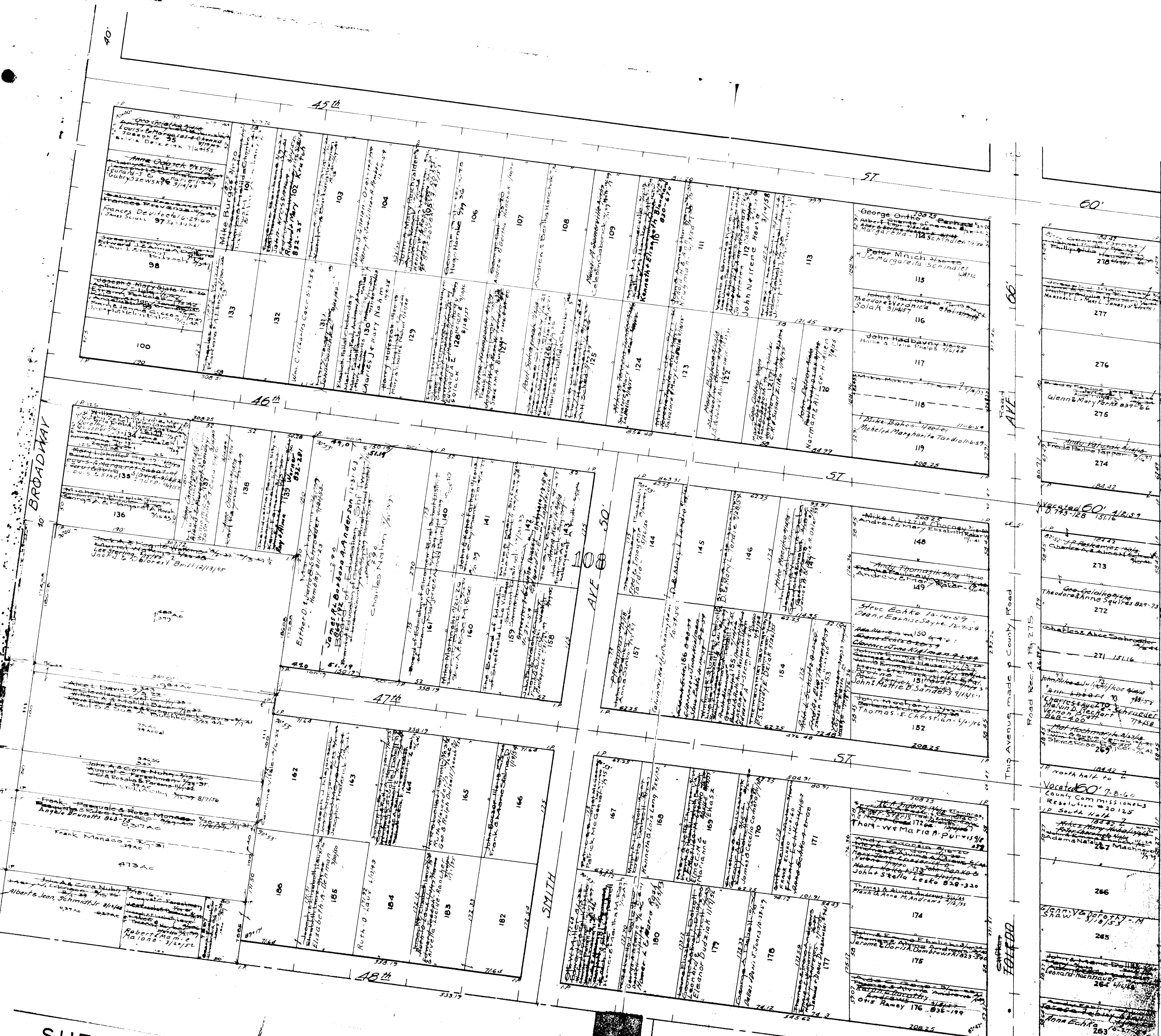
60'

60'

60'

COPYRIGHT 1962
U.S. CODE, TITLE 17
LORAIN COUNTY, OHIO
Reproduced by
Allied Microfilm Corp.
Akron, Ohio





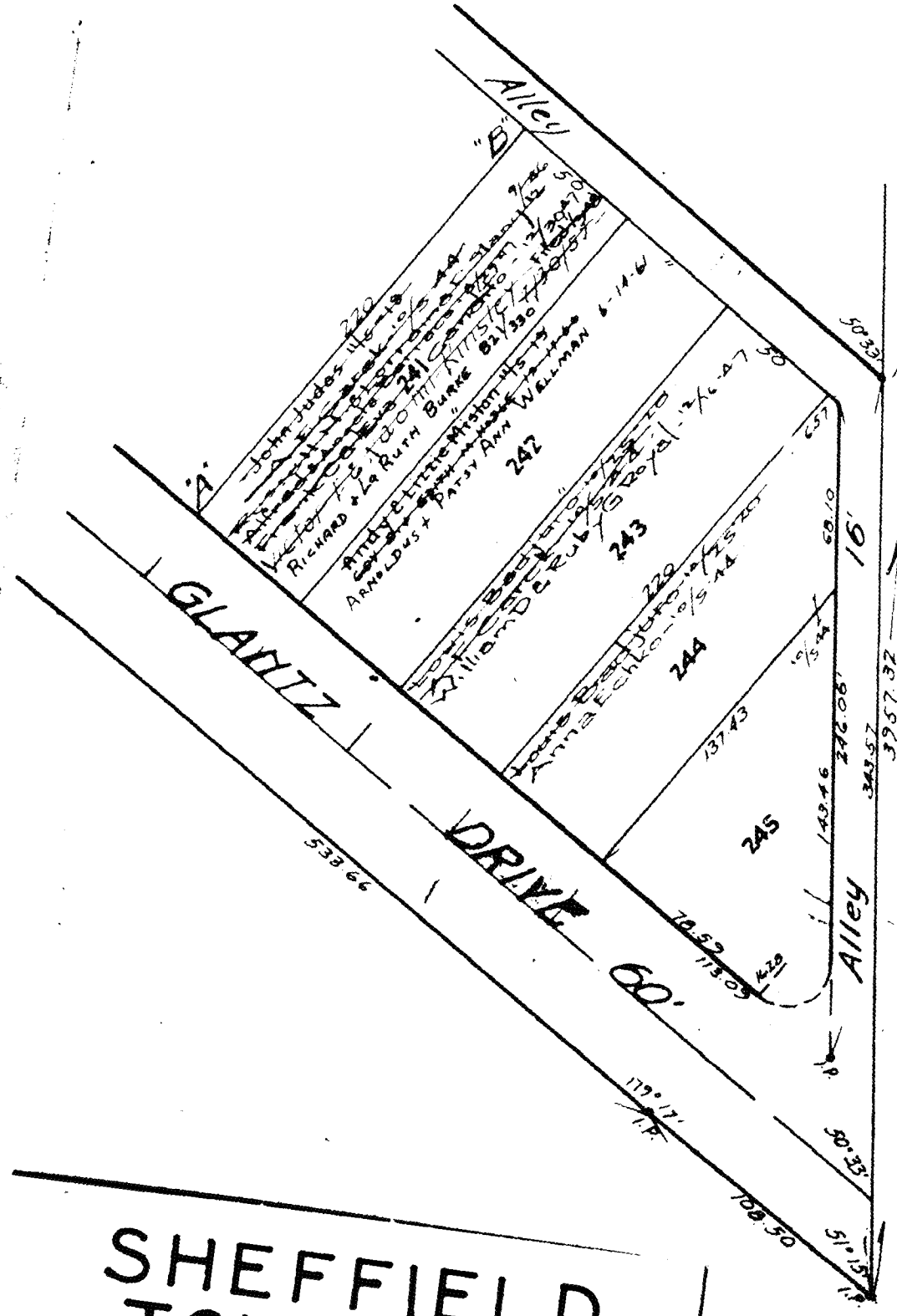
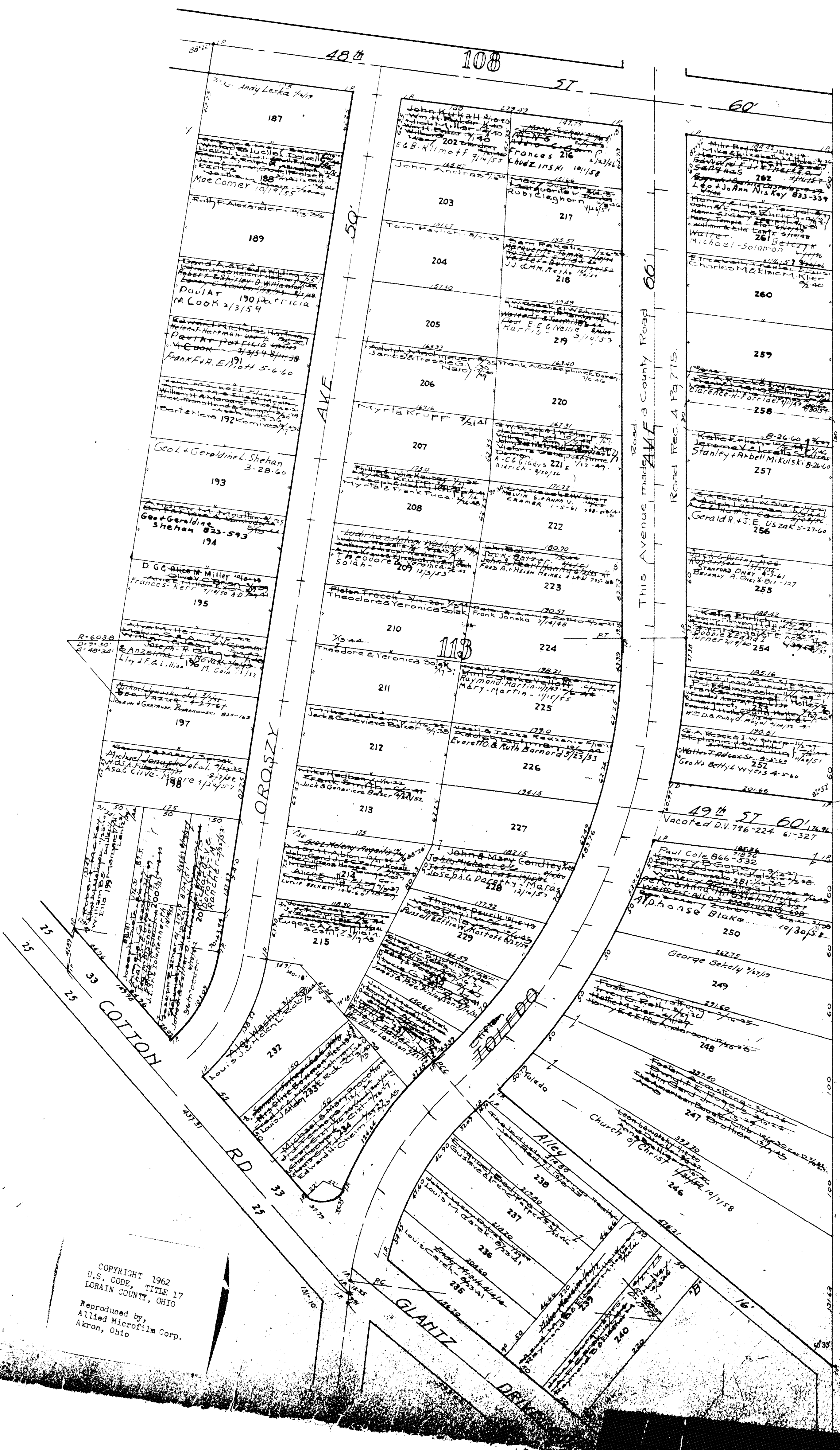
SHEFFIELD
TOWNSHIP

COPYRIGHT 1962
U.S. CODE, TITLE 17
LORAIN COUNTY, OHIO
Reproduced by
Allied Microfilm Corp.
Akron, Ohio

113

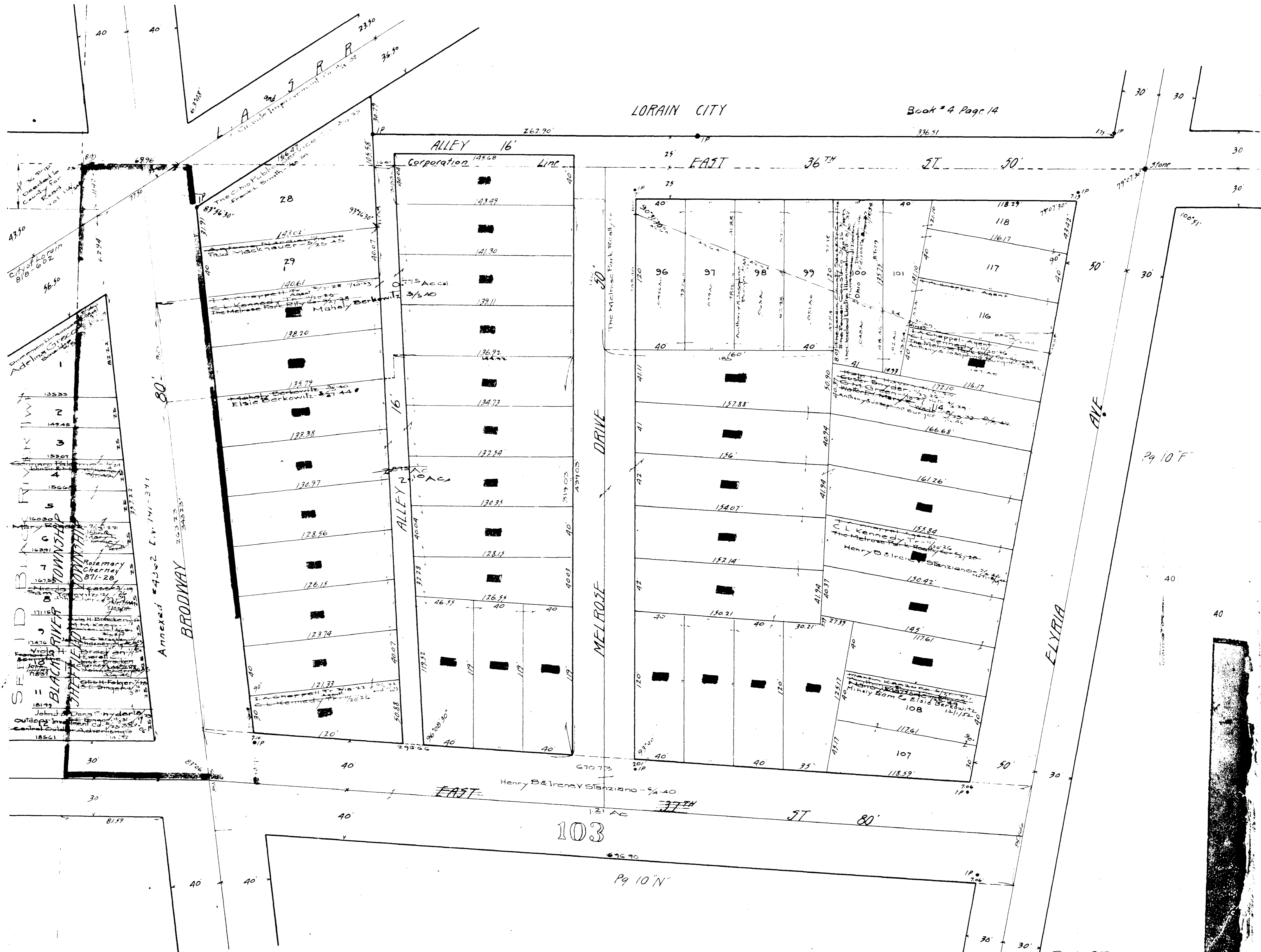
THE BROAD
Rec Vol 9
Lots in blank - 113
GARDENS ALLT

THE BROADWAY GARDENS ALLT
Rec. Vol 9 Pg 27
Lots in blank - The Industrial Farms Realty Co. Inc.
The City Bank Co. Charles F. J. Dr. D. D. Grimm & Joseph C. F. ...



SHEFFIELD TOWNSHIP

COPYRIGHT 1962
U.S. CODE, TITLE 17
LORAIN COUNTY, OHIO
Reproduced by
Allied Microfilm Corp.
Akron, Ohio



LORAIN CITY Book # 4 Page 14

SHEFFIELD TOWNSHIP

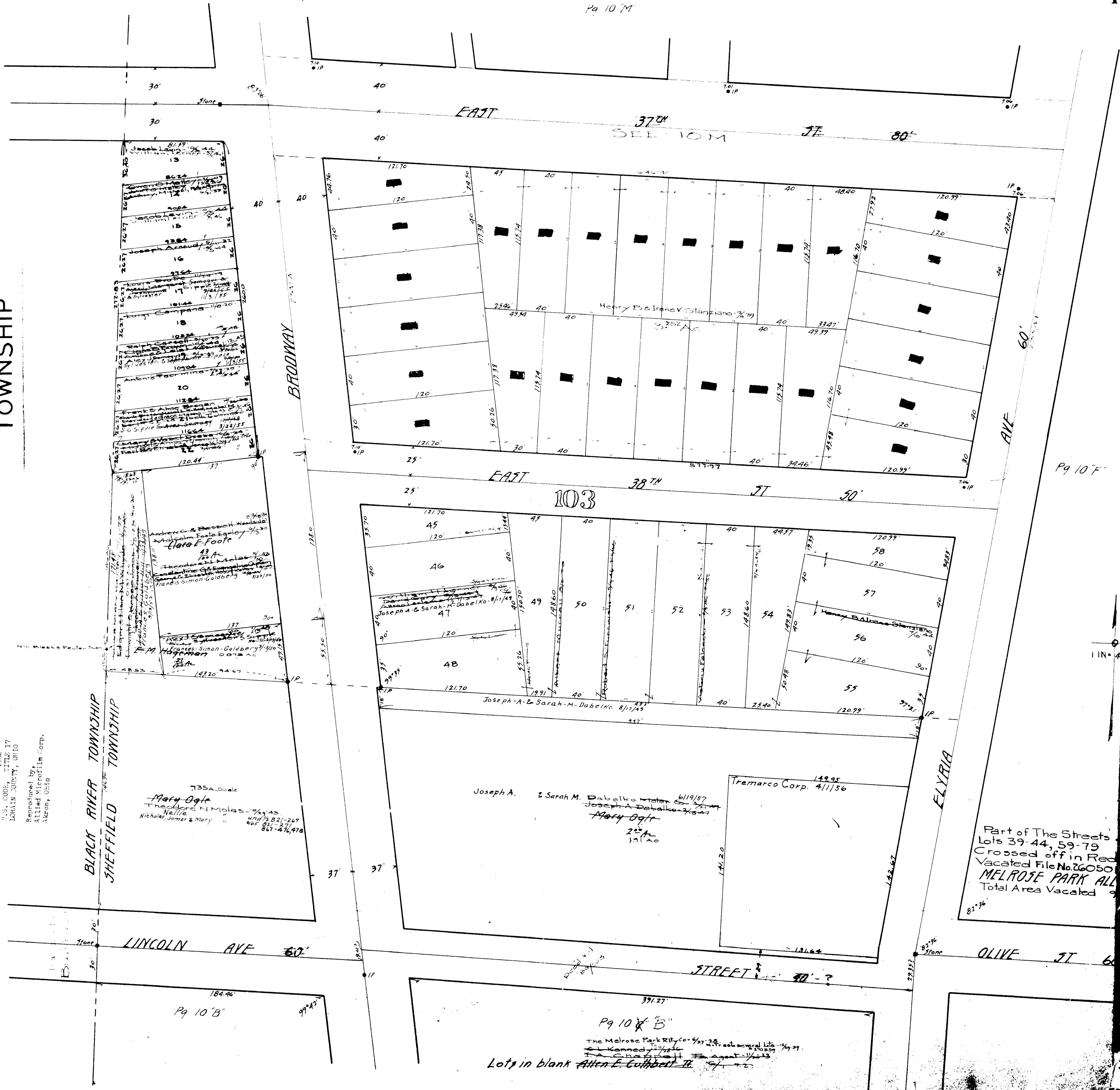
COPYRIGHT 1962 U.S. CODE, TITLE 17 LORAIN COUNTY, OHIO

Part of The Streets, and Lots 30-38, 80-95, 103-113, 115 - Crossed off in Vacated File No 26050 MELROSE PARK ALLI

Broadway Heights Vol. 8, P. 2

SHEFFIELD TOWNSHIP

COPYRIGHT 1962
U.S. CODE, TITLE 17
LOHAIN COUNTY, OHIO
Reproduced by
Allied Microfilm Corp.
Akron, Ohio

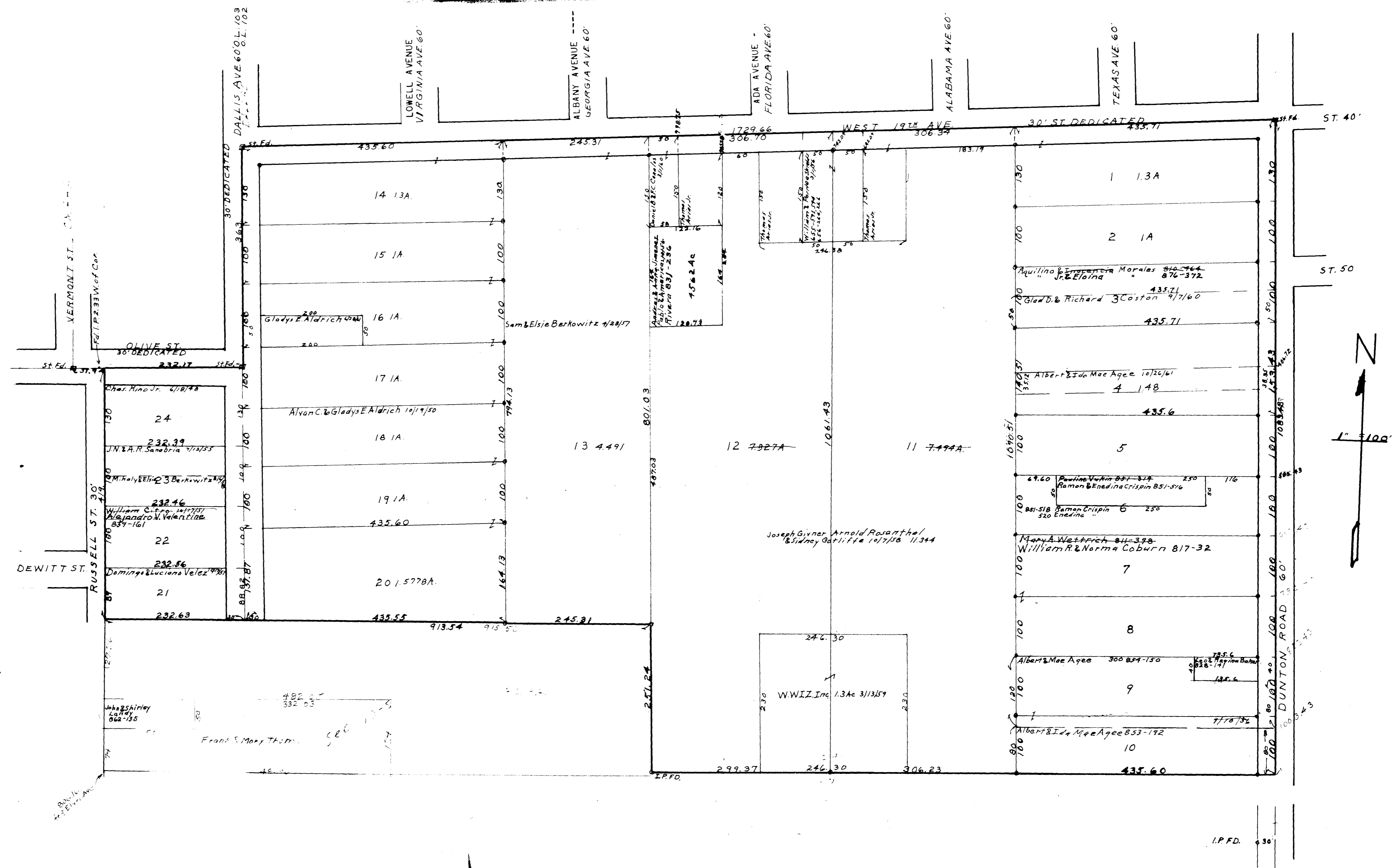


1 IN = 40 FT.

Part of The Streets
Lots 39-44, 59-79
Crossed off in Red
Vacated File No. 26050
MELROSE PARK ALL
Total Area Vacated

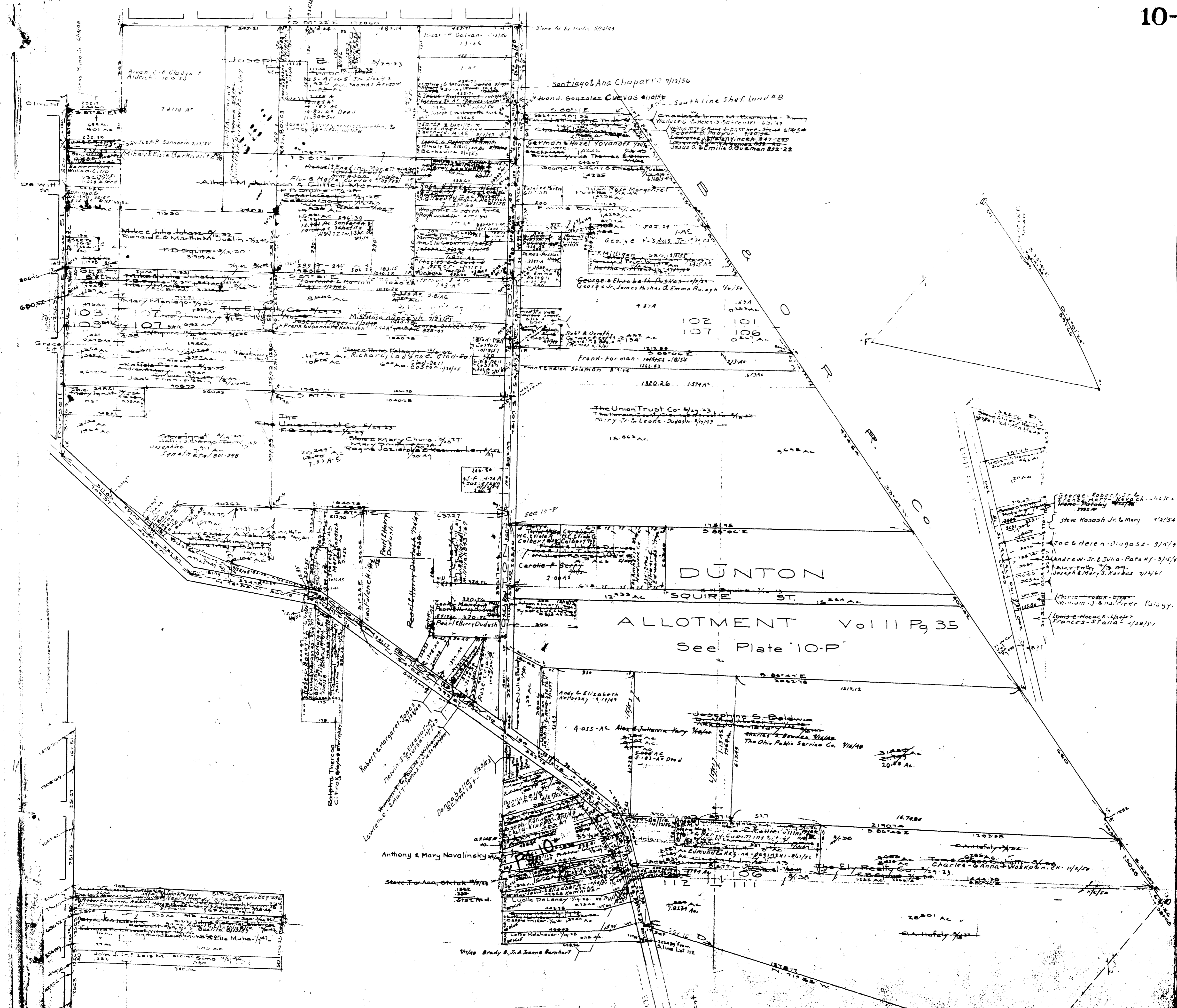
The Melrose Park Rty Co. 4/27/28, subdivided lots 39-44, 59-79
Kenedy 11/1/28
Chapman 11/22/28
Lots in blank Allen E. Gilbert 11/27/28

SURVEY FOR W.M.H BAKER OL 102-103



COPYRIGHT 1962
 U.S. CODE, TITLE 17
 LORAIN COUNTY, OHIO
 Reproduced by,
 Allied Microfilm Corp.
 Akron, Ohio

SHEFFIELD
 TOWNSHIP



SHEFFIELD TOWNSHIP

COPYRIGHT 1962
 U.S. CODE, TITLE 17
 LOHAIN COUNTY, OHIO
 Reproduced by
 Allied Microfilm Corp.
 Akron, Ohio

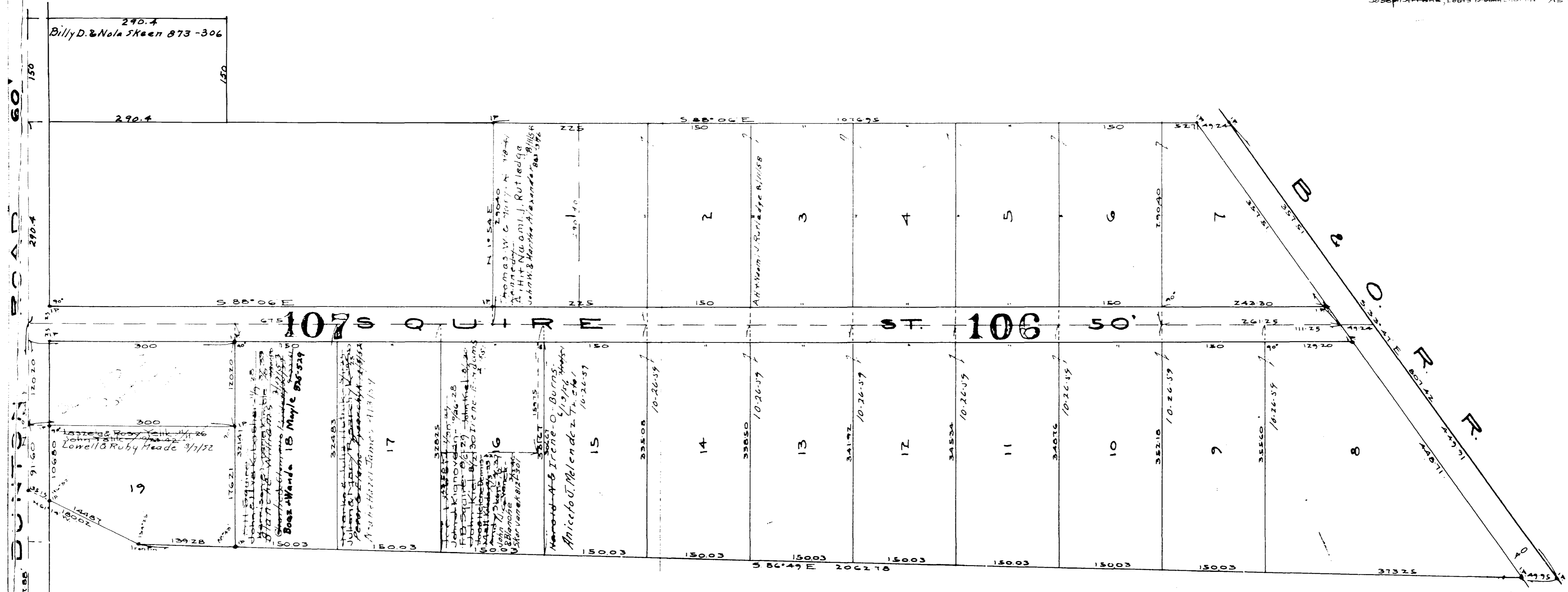
George Robert...
 Steve Masash Jr. & Mary 1/1/54
 Joe & Helen Douglas 3/1/47
 Andrew Jr. & Julia Paton 3/1/47
 Joseph & Mary S. Korbas 1/1/46
 William J. & Mariette Falagy - 1/1/50
 Louis & Cecelia Kistner
 Frances Stella 1/1/51

DUNTON

ALLOTMENT Vol 11 Pg 35
 See Plate 10-P

SQUIRE ST.

Dunton Allotment Vol II Pg 35
Lots in blank:- S.H. Squire
Frank & John L. Devesey
Joseph Frank Lewis & John L. Devesey




COPYRIGHT 1962
U.S. CODE, TITLE 17
LORAIN COUNTY, OHIO

Reproduced by,
Allied Microfilm Corp.
Akron, Ohio

SHEFFIELD TOWNSHIP


HILL'S ALLOTMENT
O.L. 108 and 113 Vol. 19 Pg. 7



108

COPYRIGHT 1962
U.S. CODE, TITLE 17
LORAIN COUNTY, OHIO
Reproduced by
Allied Microfilm Corp.
Akron, Ohio

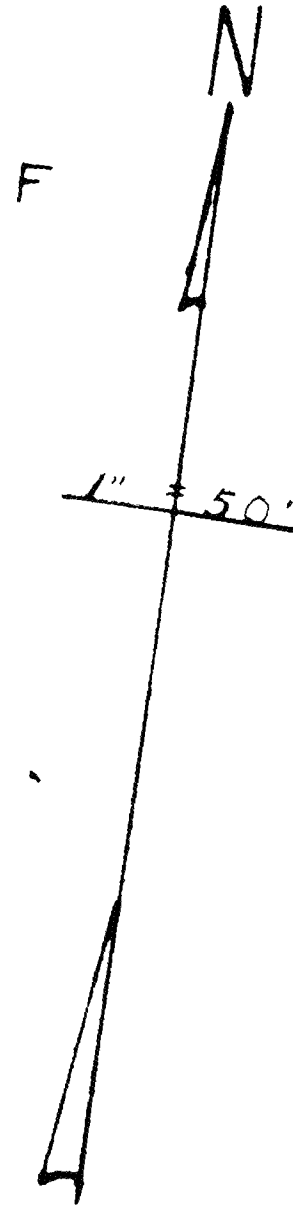

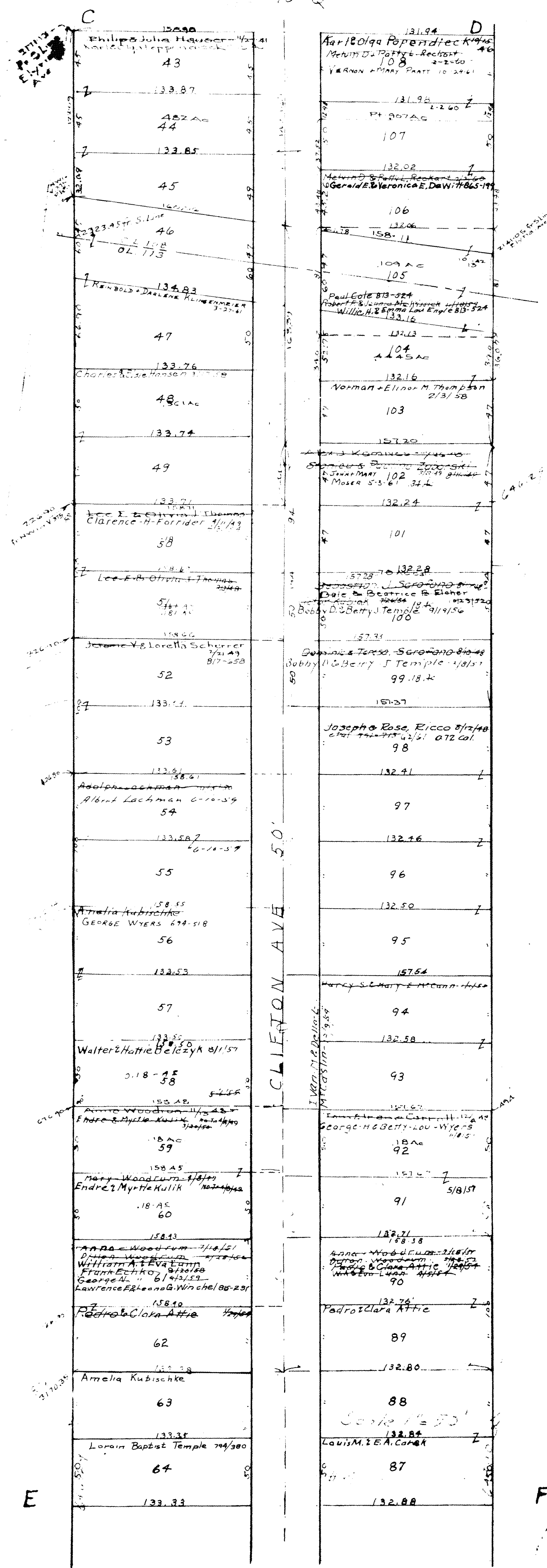
SHEFFIELD TOWNSHIP



10-Q
10-Q

HILL'S ALLOTMENT

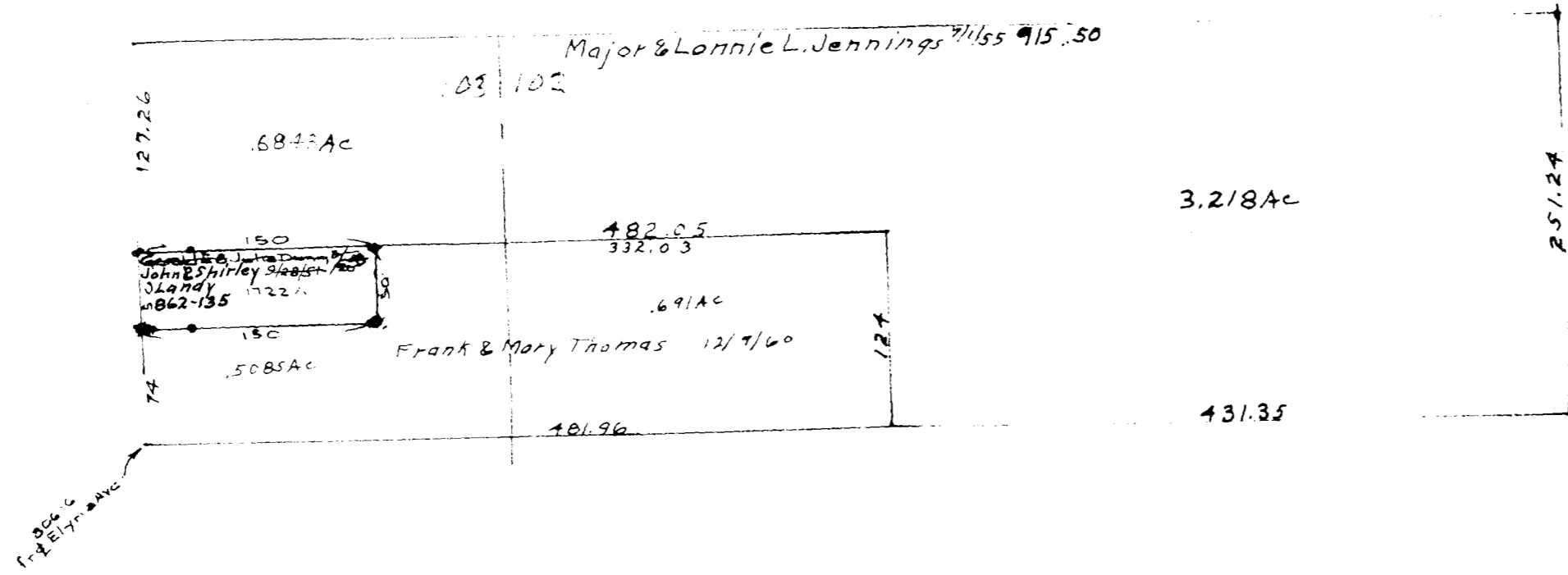
O.L. 108 and 113 Vol. 19, Pg. 7



CLIFTON AVE. EXTENSION
Vol. 22 Pg. 17

COPYRIGHT 1962
U.S. CODE, TITLE 17
LORAIN COUNTY, OHIO
Reproduced by,
Allied Microfilm Corp.
Akron, Ohio

SHEFFIELD TOWNSHIP



COPYRIGHT 1962
U.S. CODE, TITLE 17
LORAIN COUNTY, OHIO

Reproduced by,
Allied Microfilm Corp.
Akron, Ohio

SHEFFIELD
TOWNSHIP


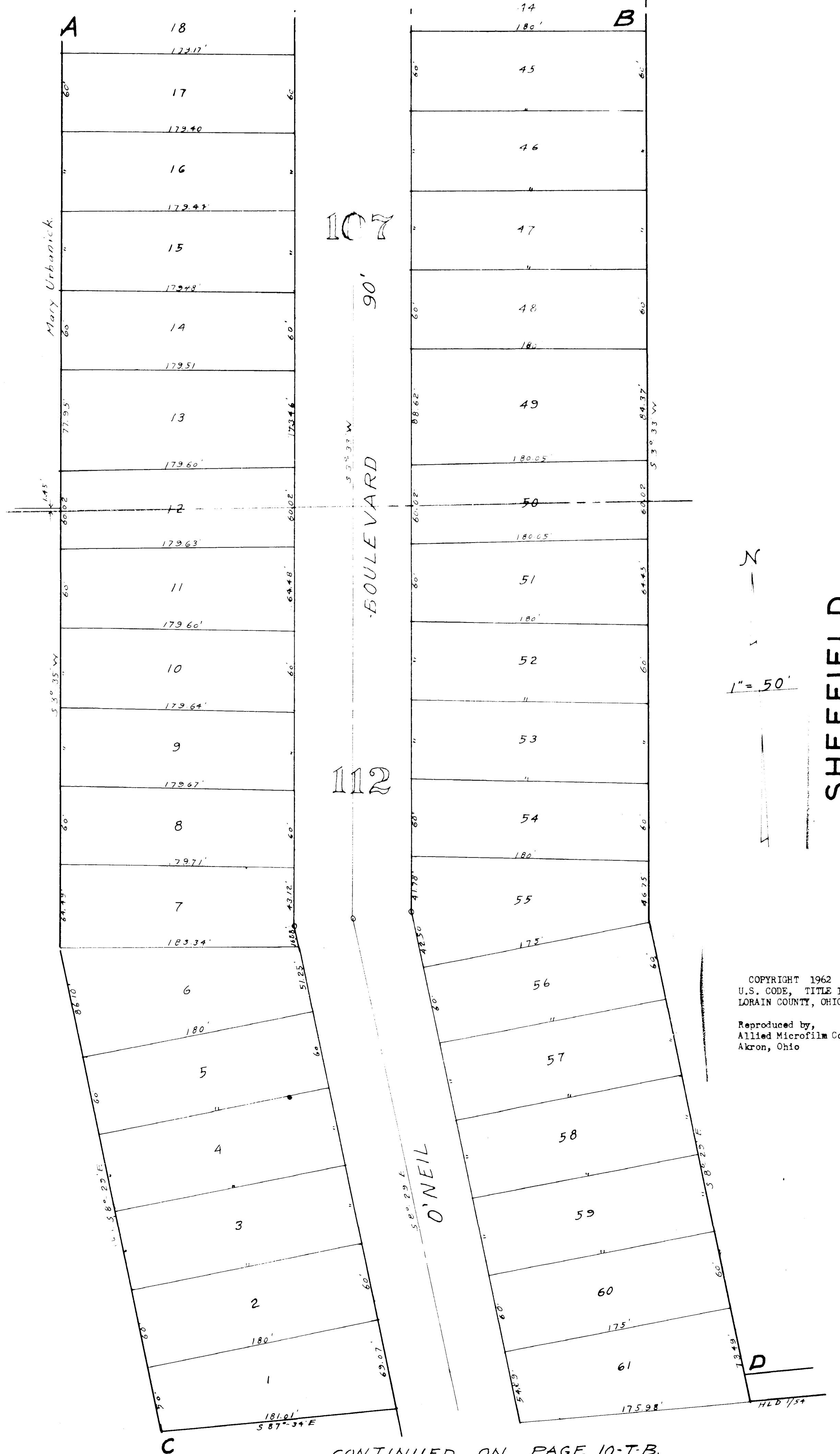

O'NEIL SUBDIVISION

ORIG. LOTS 107 & 112

SHEFFIELD TOWNSHIP

SCALE 1" = 50'

Lots in Blank - O'Neil Sheffield Inc.
Mary Stores Shopping Centers Inc. 761-365
Vol. 16, Pg. 4



SHEFFIELD TOWNSHIP

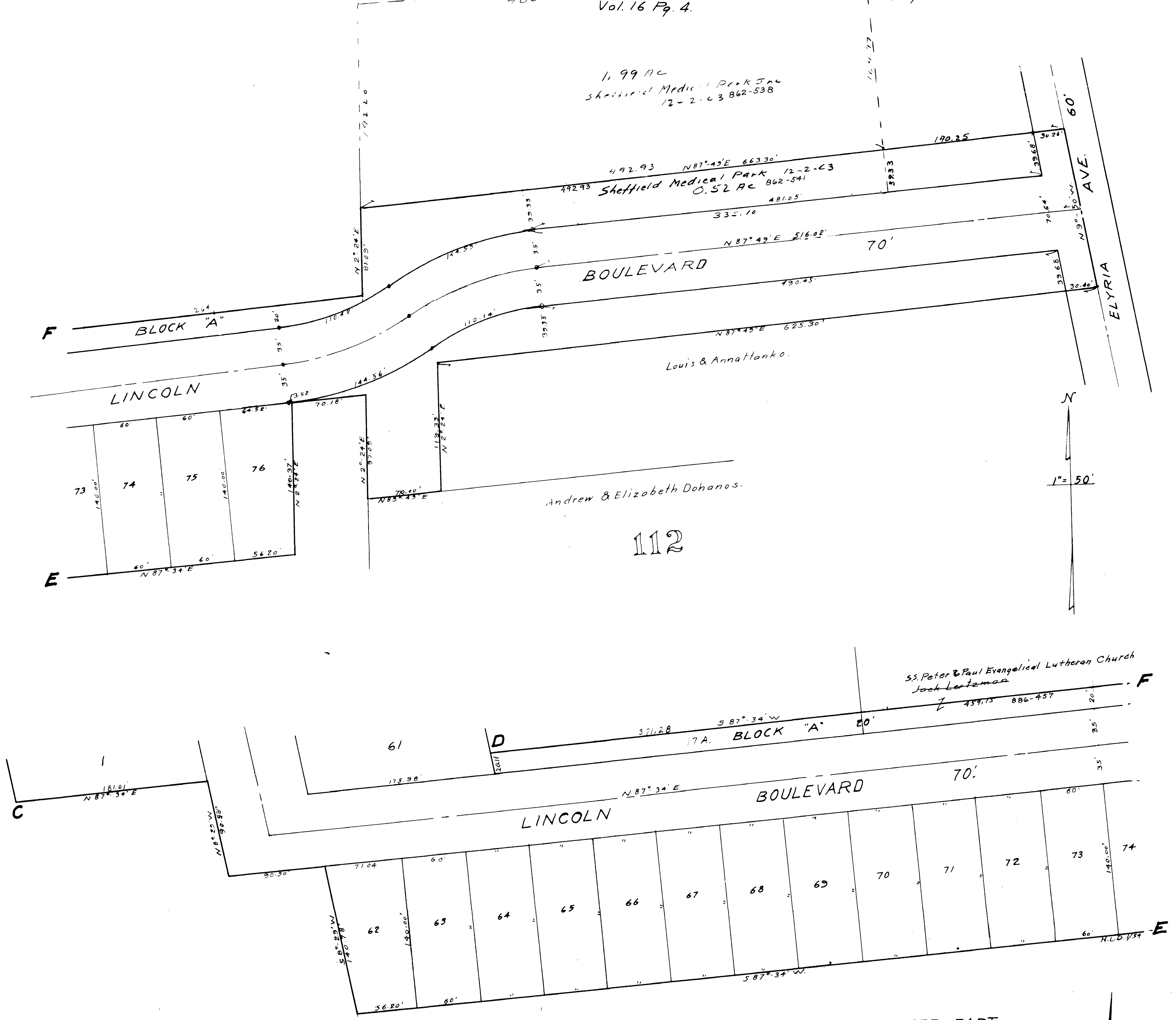
COPYRIGHT 1962
U.S. CODE, TITLE 17
LORAIN COUNTY, OHIO
Reproduced by,
Allied Microfilm Corp.
Akron, Ohio

CONTINUED ON PAGE 10-T-B.

O'NEIL SUBDIVISION

ORIG. LOTS 107th 112
SHEFFIELD TOWNSHIP
SCALE 1" = 50'

Lots in Blank One Sheffield Inc. May Stores Shopping Centers Inc. 761-365
Vol. 16 Pg. 4.



SEE PAGE 10-A FOR OTHER PART.

SHEFFIELD
TOWNSHIP

COPYRIGHT 1962
U.S. CODE, TITLE 17
LORAIN COUNTY, OHIO
Reproduced by,
Allied Microfilm Corp.
Akron, Ohio