

#00183-V

APPROVED  
 LORAIN CO.  
 MAP DEPT.  
 DATE 9-3-99  
 PAGE 10-00-003-G  
 BY T. SPILLMAN  
 VOID AFTER 99-00183-V

LOUISIANA  
 COUNTY OF  
 TAISE WAS  
 REJECTED

PETITION FOR VACATION

We, the undersigned residents of the Township of Carlisle, County of Lorain, State of Ohio, do hereby petition to vacate an existing road right-of-way, said right-of-way being a part of Hadaway Street (unimproved) as recorded in the Carlisle Homes Allotment as recorded in the Lorain County Recorder's record of plats Volume 13 Page 6. This street is described as follows:

Beginning at a point in the southerly right-of-way of Carlisle Avenue where it intersects with the westerly right-of-way of Hadaway Street;

Thence southerly in the westerly right-of-way line of Hadaway Street, also being the easterly line of Sublot 75, a distance of about 135.58' to a point in the southerly line of the Carlisle Homes Allotment;

Thence easterly in the southerly line of the Carlisle Homes Allotment a distance of about 50' to a point;

Thence northerly in the easterly right-of-way line of Hadaway Street, also being the westerly line of Sublot 74 a distance of about 135.60' to a point in the southerly right-of-way of Carlisle Avenue;

Thence westerly in the southerly right-of-way of Carlisle Avenue a distance of about 50' to the place of beginning.

We, the undersigned residents, do hereby agree to this petition:

Signature	Address
1) <del>James Long</del> (James Long)	40879 Carlisle Ave.
2) <del>Elizabeth Long</del> (Elizabeth Long)	40879 Carlisle Ave.
3) <del>David A. Harold</del> (Dawn A. Harold)	40861 Carlisle Ave.
4) <del>Tom Harold</del> (Tom Harold)	40861 Carlisle Ave.
5) <del>Elizabeth E. Burgett</del> (Elizabeth E. Burgett)	40850 Carlisle Ave.
6) <del>Hinda Setko</del> (Hinda Setko)	40838 Carlisle Ave.
7) Jim Hollows	40830 Carlisle Ave.
8) Kim Fallon	40889 Carlisle Ave.
9) <del>Jim Fallon</del> (Jim Fallon)	40889 Carlisle Ave.
10) <del>Richard Mattwig</del> (Richard Mattwig)	40898 Carlisle Ave.
11) <del>Willard F. Cooksey</del> (Willard F. Cooksey)	40916 Carlisle Ave.
12) <del>Beth Fitch</del> (Beth Fitch)	40951 Carlisle Ave.
13) <del>James Spillman</del> (James Spillman)	40999 Carlisle Ave.

Commissioner Ross asked Mr. Long with the stated testimony if the Trustees take care of these trees there would be no need for a vacation. Mr. Long said yes, if the Township would maintain the property. Mr. Prechtel said Township does maintain road sides and road right of ways and no one has specifically made a request to the township to maintain. Many property owners have maintained so they could access and use the land


Mr. Prechtel said the Township will maintain the trees and cut the grass, but the property owners personal activity will have to cease.

NOW, THEREFORE BE IT RESOLVED, that Commissioner Vasi moved to deny request for this Vacation of an existing road right-of-way, said right-of-way being a part of Hadaway Street (unimproved) as recorded in the Carlisle Homes Allotment as recorded in the Lorain County Recorder's record of plats Volume 13 Page 6.


Commissioner Ross seconded the motion. Ayes: All.

Motion carried.

I, Theresa L. Upton, Assistant Clerk to the Lorain County Board of Commissioners do hereby certify that the above Resolution No. 99-527 is a true copy as it appears in Journal No. 99 on date of July 8, 1999.

  
Theresa L. Upton, Assistant Clerk

# LORAIN COUNTY



*Paul  
of  
July*  
**Board of  
Commissioners**

*Mary Jo Vasi*  
*E. C. (Betty) Blair*  
*Michael A. Ross*

July 20, 1999


Linda M. Lowery, Clerk  
Carlisle Township Trustees  
11969 LaGrange Road  
LaGrange, Ohio 44050

Dear Ms. Lowery:

Enclosed is a copy of Resolution No. 99-527, adopted by the Lorain County Board of Commissioners on July 8, 1999 denying the request to Vacate a part of Hadaway Street in Carlisle Township an unimproved road right-of-way being part of Carlisle Home Allotment, Lorain County, Ohio.

This is being forwarded for your information and files.

Yours truly,

  
Theresa L. Upton  
Assistant Clerk

Enclosure

Cc: Mark Stewart, Lorain County Auditor  
Kenneth P. Carney, Lorain County Engineer/Attn: John Hamilton  
File

LORAIN COUNTY  
AUDITOR

JUL 22 3 12 PM '99

RECEIVED

DETAIL RIGHT

5	-049
6	
7	-013
8	-014
9	-015
10	-016
11	-017
12	-018
13	-019
14	-020
15	-021
16	-059
17	-023
18	-024
19	-025
20	-026

CARLISLE

HADAWAY

H O M E S

KVE

81	-005
80	-006
79	-007
78	-008
77	-009
76	-010
75	-011
74	-012
73	-013
72	-014
71	-015
70	-016
69	-017
68	-018
67	-019
66	-020

2.87 A.


2.85 A.

4.88 A.

3.67 A.

685

122.21  
122.36





PARENT PARCEL: XXXXXXXXX  
CHILD PARCEL: XXXXXXXXXXXX  
STARTING POINT: XXXXXXXXXXXX

NO. 00183-V



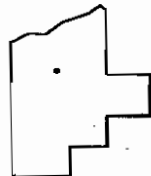
NO CHANGES TO TAX MAP

RES. NO. 99-527

CARLISLE TWP.

RESOLUTION TO VACATE HADAWAY ST.

WAS DENIED.



SPLITS/DEEDS PROCESSED  
LORAIN COUNTY TAX MAP DEPARTMENT  
226 MIDDLE AVE. ELYRIA, OHIO

SURVEYED BY: NONE  
CLOSURE: CAN'T RUN  
MAP PAGE(S): 10-00-003-G  
APPROVED BY: J. SPILLMAN DATE: 09/03/99  
SCALE: 1" = 50' PRIOR INSTRUMENT: NONE