

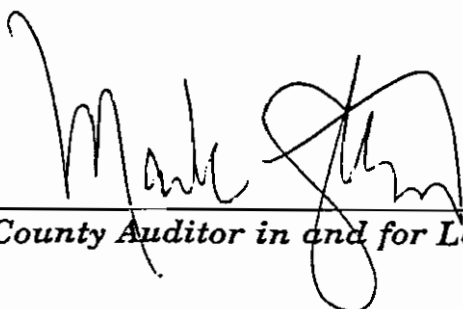
**CERTIFICATE OF FILING**

State of Ohio )  
                  ) ss  
Lorain County )

I, Mark R. Stewart, the duly elected, qualified and acting Auditor in and for the County and State aforesaid, do hereby certify that Roxann Blair the duly elected/appointed, qualified and acting Clerk and for said Board of Commissioners of Lorain County, Ohio and ex-officio Fiscal Officer for said District, has this day officially filed in the office of the Auditor of Lorain County a certified copy of Resolution 97-935 providing for Correction of Resolution 97-935 accepting petition and map for proposed annexation of approximately .24 acres in Carlisle Township to City of Elyria, Ohio.

WITNESS my hand and Official Seal at Elyria, Ohio this 4th of November, 1997.

(Seal)

  
County Auditor in and for Lorain County, Ohio

In the matter of Accepting Petition and Map for Proposed )  
Annexation of approximately 0.24 acres in Carlisle Township) October 16, 1997  
to City of Elyria, Ohio. )

WHEREAS, the Clerk gave notice to the Lorain County Board of Commissioners on the filing with her on the date of September 25, 1997 an Annexation Petition request for approximately 0.24 acres of land in Carlisle Township to the City of Elyria, Ohio; and

WHEREAS, Kenneth P. Carney, Lorain County Engineer, by letter dated October 2, 1997 submitted the following:

"This office has reviewed the Petition for Annexation of 0.24 acres in Carlisle Township, original Section 4 to the City of Elyria. This petition was submitted by Michelle D. Nedwick, agent for William Hopkins, owner.

The description correctly follows the map included. There is no road right of way included in the annexation. This property is adjacent and contiguous to the City of Elyria.

If you have any questions, contact this office.

Sincerely, S/Kenneth P. Carney, Lorain County Engineer"

Said Petition reads as follows:

PETITION FOR ANNEXATION 0.24 ACRES IN CARLISLE TOWNSHIP TO CITY OF ELYRIA

I, the undersigned, being competent adult individual seized of a freehold estate in the within described territory, and being the owners of real property as hereinafter more fully described, do hereby petition for the annexation of said real property to the City of Elyria, Lorain County, Ohio to wit:

Situated in Carlisle Township, County of Lorain, State of Ohio, and Bounded as described below:

Beginning at the intersection of the Southerly right-of-way line of 16<sup>th</sup> Street and the Westerly property line of PPN#10-00-004-101-060.

Thence Southerly along the Westerly property line, also being the corporation line of the City of Elyria, a distance of 15000 feet to a point.

Thence Easterly along the Southerly property line, also being the corporation line of the City of Elyria, a distance of 70.00 feet to a point.

Thence Northerly along the Easterly property line, also being the corporation line of the City of Elyria a distance of 150.00 feet to a point.

Thence Westerly along the Northerly property line a distance of 70.00 feet to the point of the beginning.

Containing within said boundaries the area of land is 0.24 acres.

Permanent Parcel No.:01-00-004-101-060

The above described territory is adjacent to the said City of Elyria, Ohio.

Petitioner has attached hereto and made a part of this Petition, an accurate map showing the boundaries of the territory sought to be annexed, marked "Map of Territory to be Annexed to the City of Elyria."

Petitioner states that there is one (1) owner of real property in the above described territory which is sought to be annexed to the City of Elyria.

Michelle D. Nedwick, Assistant Solicitor, City of Elyria Solicitor's Office, 328 Broad Street, Elyria, Ohio 44035 is hereby appointed agent for the undersigned petitioner as required by R.C. 709.02, with full power and authority hereby granted to said agent to amend, alter, change, correct, withdraw, refile, substitute, compromise, increase, decrease or delete the area; to do any and all things essential thereto or to take any action necessary for obtaining the granting of this Petition without further expressed consent of the Petitioner.

S/William Hopkins"

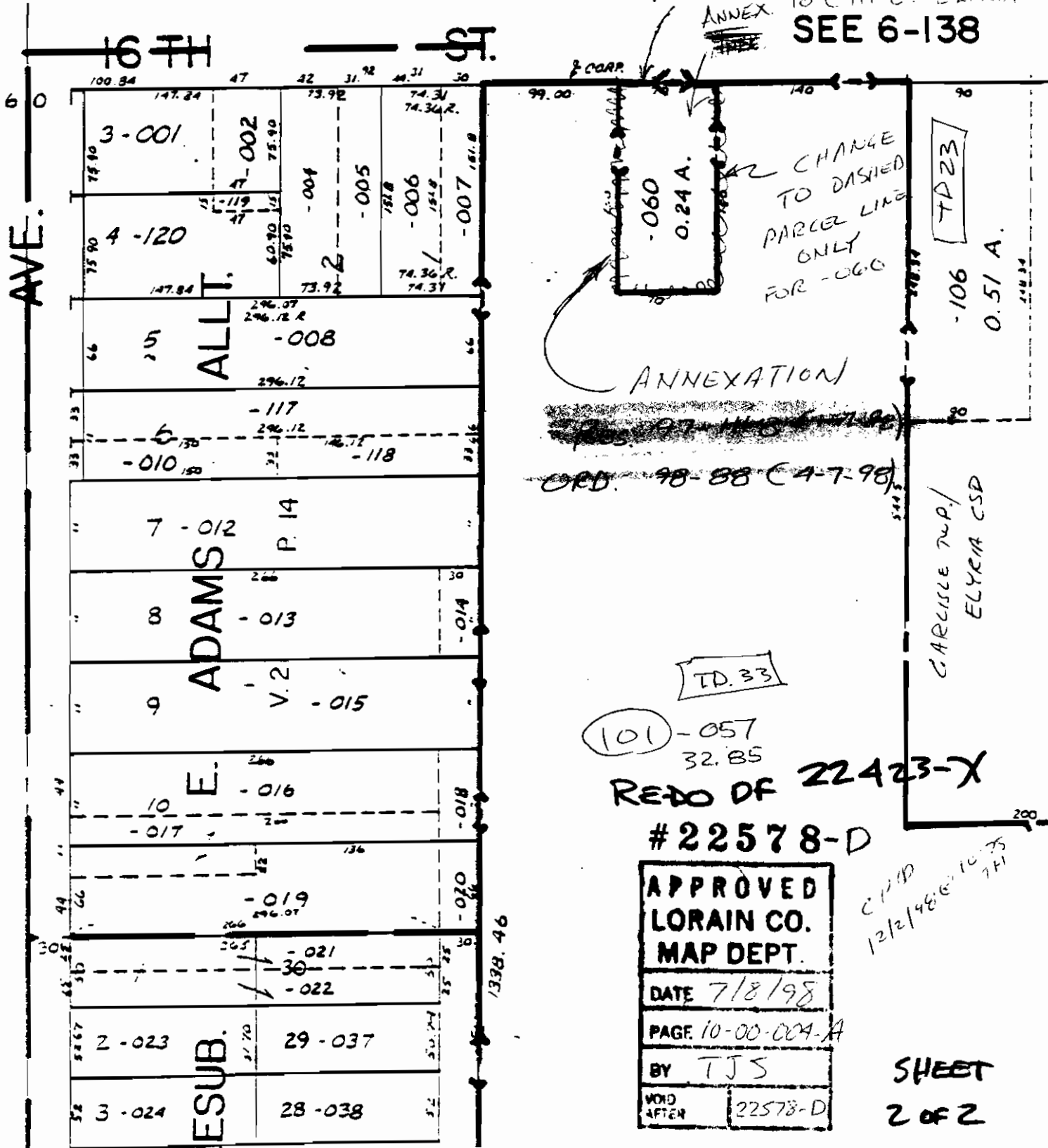
**CERTIFICATION**

I HEREBY CERTIFY THAT THIS IS AN EXACT AND TRUE COPY OF Map for Ord. 98-88

Arthur J. Weber  
 ARTHUR J. WEBER, CLERK OF COUNCIL  
 CITY OF ELYRIA, OHIO

6-3-98  
 DATE

RES 97-935 N



To CITY OF ELYRIA  
 SEE 6-138

CHANGE TO DASHED  
 PARCEL LINE  
 ONLY  
 FOR -060

ANNEXATION

~~ORD. 97-118 (7-1-98)~~  
 ORD. 98-88 (4-7-98)

TD. 33

101-057  
 32.85

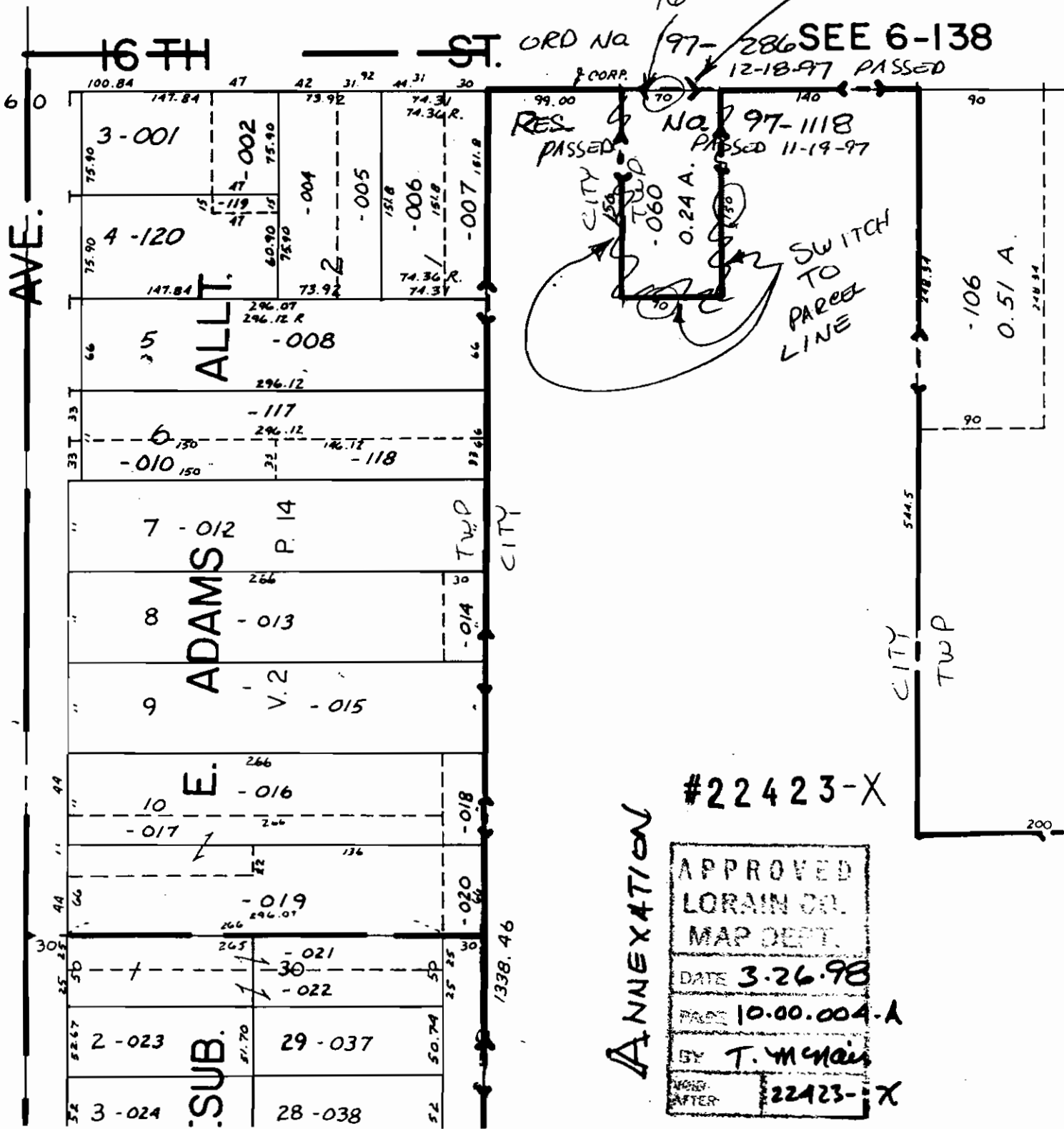
REDO OF 22423-X

#22578-D

|                                     |         |
|-------------------------------------|---------|
| APPROVED<br>LORAIN CO.<br>MAP DEPT. |         |
| DATE 7/8/98                         |         |
| PAGE 10-00-004-A                    |         |
| BY TJS                              |         |
| VOID<br>AFTER                       | 22578-D |

CIP/D  
 12/2/98 6:10 PM  
 TJI

SHEET  
 2 OF 2



AVE.

16 TH

ST.

ORD No 97-286 SEE 6-138

7 CORP.

#270  
16th St.

ADD CORP. LINE

12-18-97 PASSED

RES PASSED

No. 97-1118 PASSED 11-19-97

CITY TWP

SWITCH TO PARCEL LINE

ALLT.

ADAMS

E.

SUB.

CITY

CITY

TWP

#22423-X

ANNEXATION

|                    |
|--------------------|
| APPROVED           |
| LORAIN CO.         |
| MAP DEPT.          |
| DATE 3.26.98       |
| FILE 10.00.004-A   |
| BY T. McNeil       |
| NOSE-AFTER 22423-X |

200