

COPY

Fee \$1.00 I.R.S. \$3.00 Cancelled.  
Received Aug- 30-1939 at 9:10 A.M.  
Transferred Aug-30-1939 C. S. Kelsner, Auditor  
Recorded Sept- 9-1939 Mose Wilder, Recorder (4)

.....

#268143:- An Ordinance to vacate an alley between Brownell Avenue and Ashland Avenue from West 13th Street to West 14th Street, in the City of Lorain, Ohio.

ORDINANCE NO. 4629

An Ordinance to vacate an alley between Brownell Avenue and Ashland Avenue from West 13th Street to West 14th Street, in the City of Lorain, Ohio.

WHEREAS, on the 19th day of September, 1938, a petition by persons owning Lots in the immediate vicinity of the alley between Brownell Avenue and Ashland Avenue from West 13th Street to West 14th Street, was duly presented to Council praying that said alley between the points named be vacated; and notice of the pendency and prayer of said petition has been published in The Lorain Journal and Times Herald, a newspaper of general circulation in the corporation for six consecutive weeks ending November 18, 1938; and

WHEREAS, Council upon hearing is satisfied that there is good cause for such vacation as prayed for, that it will not be detrimental to the general interest and ought to be made.

NOW THEREFORE, BE IT ORDAINED BY THE COUNCIL OF THE CITY OF LORAIN, STATE OF OHIO:

SECTION 1. That the alley between Brownell Avenue and Ashland Avenue from West 13th Street to West 14th Street, be and the same is hereby vacated.

SECTION 2. That this Ordinance shall take effect and be in force from and after the earliest period allowed by law.

PASSED: November 21<sup>st</sup> 1939

Andrew Parobek Acting PRESIDENT

ATTEST: Frank Ambrozic CLERK

APPROVED: November 21st 1938

Albert Matuszak Acting MAYOR  
(-----)

CERTIFIED COPY

CITY OF LORAIN,  
SS.

STATE OF OHIO. I, the undersigned, Fiscal Officer, of the City of Lorain, State of Ohio, do hereby certify that the foregoing is a true and correct copy of Ordinance No. 4629, passed the 21 day of November 1939, taken from the records on file in the office of City Auditor of said city.

Witness my hand at Lorain, Ohio, this 29th day of May A. D. 1939.

Frank Ayres Fiscal Officer  
(-----)

Fee 75¢ I.R.S. --  
Received Aug- 30-1939 at 9:25 A.M.  
No Transfer Necessary May 31 1939 C. S. Kelsner, Auditor  
Recorded Sept- 9-1939 Mose Wilder, Recorder (4)

.....

#268145:- Fred L. Rash et al to Asa Rash et al.

KNOW ALL MEN BY THESE PRESENTS That, We, Fred L. Rash and Maud B. Rash, Husband and Wife, the Grantors, for the consideration of Ten Dollars, (\$10.00 etc) And other valuable considerations, received to our full satisfaction of ASA RASH and ERNESTINE RASH, the Grantees, do give, grant, bargain, sell and convey unto the said Grantees, their heirs and assigns, the following described premises, situated in the Village of Amherst, County of Lorain and State of Ohio:

Parcel No. L. And known as being a part and parcel of Original Amherst Township Lot No. 17, bounded and described as follows: Beginning at an iron pin in the Easterly line of said Lot No. 17, the same being the Southerly line of property of the New York Central Railway Company; Thence South 0° 48' West, and along the Easterly line of said Lot No. 17 a distance of 177.30 feet to a stake; Thence South 2° 13' West still along said Lot line a distance of 105.10 feet to a stake in the

PARENT PARCEL: 02-02-025-102-ALLEY VACATION

CHILD PARCEL: XX-XX-XXX-XXX-XXX

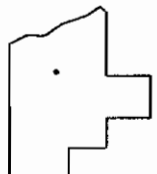
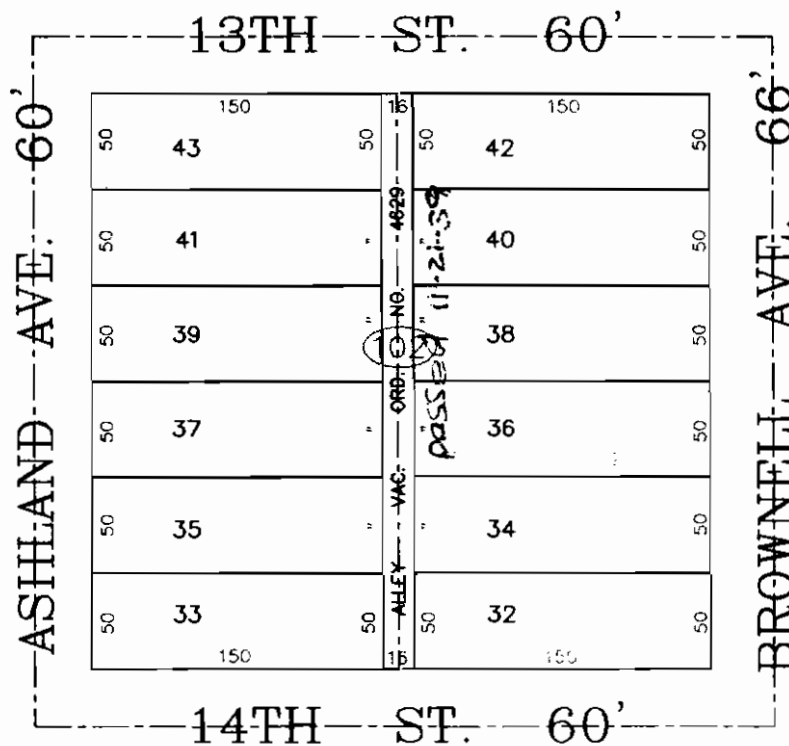

STARTING POINT: XXXXXX

NO. 00101-V

# ALLEY VACATION

LORAIN CITY

ORD. NO. 4629



## SPLITS/DEEDS PROCESSED

LORAIN COUNTY TAX MAP DEPARTMENT  
226 MIDDLE AVE. ELYRIA, OHIO

SURVEYED BY: NONE

CLOSURE: CAN'T RUN

MAP PAGE(S): 02-02-025-B

APPROVED BY: I. SPILLMAN DATE: 07/21/99

SCALE: 1" = 100' PRIOR INSTRUMENT: DV 298/636

