

LORAIN COUNTY

Board Of Commissioners

Lori Kokoski Ted Kalo Betty Blair

Administrator

James R. Cordes
440-329-3760

Clerk of Board
Theresa Upton
440-329-5103

Om5udsmen
Lucy Allen
440-329-5488

Solid Waste Director
Daniel Billman
440-329-5442

Children & Family Council Director
Ken Kelleher
440-284-4467

Projects Manager
Karen Davis
440-329-5102

Human Resources Department
440-329-5156

Golden Acres Administrator
Jeri Dull
440-988-7210

E-9-1-1 Director
Robin Jones
440-329-5444

Emergency Management
& Homeland Security Director
Thomas Kelley
440-329-5117

Office on Aging Director
Patricia Littleton
440-329-4818

Charles Berry Bridge Supervisor
Charles Mackin
440-244-2137

Animal Control Officer
J. A. Szlempa Sr.
440-326-5997

Purchasing Director
Yvonne Newton
440-326-5240

Workforce Development Director
Vivian Alexander
440-284-1830

Office Services Supervisor
Jennifer L. Demich
440-329-5115

Budget Director
Lisa Hobart
440-329-5201

IT Director
Ernie Smith
440-329-5736

Maintenance Director
Dennis Shawver
440-329-5326

Community Development Director
Ronald F. Twining
440-328-2323

Records Center Supervisor
Lynn Wallace-Smith
440-326-4866

Lorain County Transit Manager
Thomas Ferguson
440-329-5545

April 3, 2007

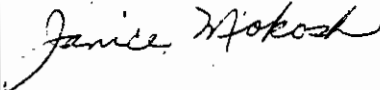
City of Oberlin
c/o Eugene F. Simon, Clerk
85 S. Main Street
Oberlin, Ohio 44074

Dear Eugene F. Simon:

Enclosed is a complete transcript of the granted Expedited Type 1 Annexation of 4.67 acres from Pittsfield Township to the City of Oberlin, Ohio.

This annexation was granted February 15, 2007 by Resolution No. 07-111, Attorney Paul Blevins is Agent for Petitioners; Elizabeth J. Burgess and John A. Machnauer.

Sincerely,



Janice Mokosh
Secretary

jm

Enclosure

cc: Attorney Paul Blevins
James R. McConnell, Financial Officer, Pittsfield Township
Mark Stewart, LC Auditor/Attn: Rosemary Wirth
Kenneth P. Carney, LC Engineer
Judy Nedwick, LC Recorder
Tom McNair, Tax Map
Alex Heyd, Board of Elections
Robin Jones, Director 9-1-1
File

A.1

RESOLUTION NO. 07-111

In the matter of granting an Expedited 1 Annexation)
of 4.67 acres from Pittsfield Township to the City) February 15, 2007
Oberlin, Ohio - Attorney Paul Blevins is Agent for)
Petitioners; Elizabeth J. Burgess and John A.)
Machnauer)

WHEREAS, a petition and map for annexation of 4.67 acres from Pittsfield Township to the City of Oberlin were filed with the Clerk of Board of Commissioners of Lorain County, Ohio on February 5, 2007 by Attorney Paul Blevins, Agent for the petitioners; Elizabeth J. Burgess and John A. Machnauer; and

WHEREAS, the petition, map and description was forwarded to the Engineer and Auditor for their reviews; and

WHEREAS, Ken Carney, Lorain County Engineer by letter dated February 9, 2007 submitted the following:

"This is in response to the Petition for the proposed annexation of 4.67 acres of land in Original Lot #15 of Pittsfield Township to the City of Oberlin. The Petition was prepared by Paul E. Blevins acting agent for Elizabeth J. Burgess and John A. Machnauer the sole owners of said parcel proposed to be annexed.

We have reviewed the description of the proposed parcel to be annexed with the drawing, which were prepared by Michael Zunich & Associates. We have found that the description does follow the map and appears to be accurate with the County records. The proposed parcel of land is adjacent and contiguous to the City of Oberlin.

If there are any questions, please contact this office.

Sincerely, S/Ken Carney, Lorain County Engineer"; and

WHEREAS, Mark Stewart, Lorain County Auditor certified the filing of said petition on February 13, 2007; and

WHEREAS, said petition was filed as an Expedited Type 1 Annexation as authorized under R.C. 709.022 and the Board of Commissioners received and filed the petition at a regular meeting on February 8, 2007 and the next regular session of February 15, 2007, a decision was rendered for the following petition;

WHEREAS, Attorney Paul E. Blevins said the petition was submitted as an Expedited 1 and requires no hearing.

WHEREAS, Assistant County Prosecutor Innes said this Expedited Type 1 annexation does not require a hearing. The petition has been signed by all owners, a map and legal description were received along with the agent and an annexation agreement; and

NOW THEREFORE, BE IT RESOLVED by the Board of Commissioners of Lorain County, Ohio, that upon review of the documents submitted, the following findings are made:

The Petition contains the signatures of all the property owners in the territory to be annexed.

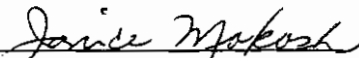
1. The Petition contains an accurate legal description of the perimeter of the territory proposed to be annexed.
2. The Petition contains an accurate map or plat of the territory proposed to be annexed.
3. The Petition contains the name of the person acting as statutory agent for the petitioners.
4. Filed with the Petition is a list of all the tracts, lots or parcels in the territory proposed to be annexed together with all the tracts, lots or parcels located adjacent to the territory to be annexed or directly across the road, including the name and mailing address of each owner and the permanent parcel number of each parcel.
5. Filed with the Petition is an Annexation Agreement between the City of Oberlin and the Board of Trustees of Pittsfield Township.

BE IT FURTHER RESOLVED that:

- I. Upon the findings that all of the conditions of annexation as contained in Revised Code Section 709.022 have been met, the Petition as presented is granted, incorporating the Annexation Agreement between the City of Oberlin and the Board of Trustees of Pittsfield Township.
- II. Herein the annex area will not be excluded from the Township
- III. The Clerk is directed to enter the resolution upon the journal of the Board and send a certified copy of the record (including all resolutions, the petition, the map and all other papers on file to the Clerk of the City of Oberlin.

Motion by Kalo, seconded by Kokoski to adopt Resolution. Ayes: All.
Motion carried. _____ (discussion was held on the above)

I, Janice Mokosh, Secretary Clerk to the Lorain County Board of Commissioners do hereby certify that the above Resolution No. 07-111 is a true copy as it appears in Journal No. 07 on date of February 15, 2007.


Janice Mokosh, Secretary



**PETITION FOR ANNEXATION OF LAND TO THE CITY OF OBERLIN
FROM THE TOWNSHIP OF PITTSFIELD
(WITH ANNEXATION AGREEMENT)**

RECEIVED RECEIVED
LORAIN COUNTY LORAIN COUNTY
COMMISSIONERS COMMISSIONERS
2007 FEB -5 2007 FEB -5
3:15

To: Lorain County Board of Commissioners

THERESA L. UPTON
CLERK

Pursuant to Section 709.02 of the Ohio Revised Code, the undersigned, being all of the owners of the real property described in Exhibit A, attached hereto and made a part hereof, hereby petition the Board of Commissioners of Lorain County, Ohio to cause the property, as identified in Exhibit A, to be annexed to the City of Oberlin, Ohio following the special procedures provided by Section 709.022 of the Ohio Revised Code.


A full description and accurate map of the plat of the property sought to be annexed are set forth in Exhibits B and C, respectively, both attached hereto and made a part hereof.


As aforesaid, the owners of the property sought to be annexed and addresses are set forth on Exhibit A. All of the owners of the property subject to this petition for annexation have consented to the petition and are signers thereon for the annexation of said property. A list of all properties adjacent to those sought to be annexed is also being filed with the Board of Commissioners under separate cover.

This Petition is further presented, pursuant to Section 709.022 of the Ohio Revised Code, for expedited processing under the terms of an Annexation Agreement between the City of Oberlin and Pittsfield Township. A certified copy of said Annexation Agreement is attached hereto as Exhibit D.

The names of the persons to act as agents for the undersigned petitioners are Paul E. Blevins, McCray, Muzilla, Smith and Meyers, Co. LPA, 260 Burns Road, Suite 150, Elyria, Ohio 44035, Phone No. (440) 366-9930, Fax No. (440) 366-1910, who can be emailed at pblevins@mmsmlaw.com and Michael Zurich, P.E., 5255 Parkhurst Drive, Sheffield Village, Ohio 44054, Phone No. (440) 934-1055

**WHOEVER SIGNS THIS PETITION EXPRESSLY WAIVES THEIR
RIGHT TO APPEAL ANY ACTION ON THE PETITION TAKEN BY
THE BOARD OF COUNTY COMMISSIONERS. THERE IS ALSO NO
APPEAL FROM THE BOARD'S DECISION IN THIS MATTER IN LAW
OR EQUITY.**


Elizabeth J. Burgess
14800 St. Rt. 58
Oberlin, Ohio 44074


John A. Machnauer
14800 St. Rt. 58
Oberlin, Ohio 44074

Date: Feb 2, 2007

Date: 2-2-07


CC

1. The first part of the document is a list of the names of the members of the committee.

2. The second part of the document is a list of the names of the members of the committee.

Identification of Parcel to be Annexed

No.	Owners Name & Address	P.P.N. & Conveyance Info.	Total Acreage	Road Acreage Not Annexed	Acres to be Annexed
1.	E. J. Burgess J.A. Machnauer 14800 State Rte. 58 Oberlin, OH 44074	1400015000002 D.V. 1288, P.482	5.00	0.33	4.67



Michael Zunich & Associates

5255 Parkhurst Drive Sheffield Village, Ohio 44054 P: 440-934-1055 F: 440-934-1347 E: zunich@centurytel.net

January 16, 2007

Subject: Legal Description
Annexation to Oberlin
Burgess & Machnauer Property

Situated in the Township of Pittsfield, County of Lorain and State of Ohio:

And known as being part of Original Pittsfield Township Lot No. 15, and bounded and described as follows:

Beginning on the center line of the Ashland-Oberlin Road (S.R. 58) at the northeasterly corner of said Original Lot No. 15 ;

Thence N89°55'55"W along the north line of Original Lot 15 a distance of about 55 feet to a point on the western right of way (ROW) line of the Ashland – Oberlin Road (S.R. 58) and the principal place of beginning;

Thence N89°55'55"W along the north line of Original Lot 15 and the south line of the lands conveyed by deed to Johanna Gott Trustee as recorded in Lorain County Records instrument number 20010756363 a distance of 732.41 feet to a point and the northeast corner of the lands conveyed by deed to Carol Vamer as recorded in Lorain County Records O.R. 1044 P.265 ;

Thence S0°57'55"W along the east line of the lands conveyed to Carol Vamer aforementioned a distance of 276.50 feet to a point on the north property line of the lands conveyed by deed to David P. Ransom as recorded in Lorain County Records O.R. 1257 P.632 ;

Thence S89°55'55"E and parallel to the north line of Original Lot 15 and along the north line of the lands conveyed to David P. Ransom aforementioned a distance of 737.74 feet to a point on the west ROW line of the Ashland – Oberlin Road (S.R. 58);

Thence N0°04'15"W along the west ROW line of the Ashland –Oberlin Road (S.R.58) a distance of 277.46 feet to a point and the principal place of beginning containing about 4.67 acres of land be the same more or less but subject to all legal highways.



ANNEXATION AGREEMENT

This Annexation Agreement ("Agreement") is entered into this 9TH day of NOVEMBER, 2006, by and between the City of Oberlin, Ohio, an Ohio Chartered Municipal Corporation (the "City") and the Board of Trustees of Pittsfield Township (the "Township").

WHEREAS, the City and the Township desire to establish an Agreement as permitted under Section 709.192 of the Ohio Revised Code for the orderly annexation and planned development of certain real property as described herein for the mutual benefit of the parties hereto; and,

WHEREAS, the City and the Township previously entered into a Revenue Sharing and Annexation Agreement on or about August 2, 1991, which they agree shall be replaced by this Agreement; and,

WHEREAS, it is the intent of the City and the Township to cooperate in preserving the Township's tax base, expanding the revenues of the City, creating and preserving jobs and employment opportunities, encouraging appropriate and planned development within the State of Ohio, and, more particularly, within the real property to which this Agreement pertains; and,

WHEREAS, the City and the Township have determined that the execution of this Agreement is reasonable and necessary to serve the interests of their respective residents and it is in the best interest of the residents of each jurisdiction; and,

WHEREAS, the legislative authorities of the City and the Township have each authorized execution of this Agreement through the adoption of City Ordinance No. 06-71 AC CMS and Township Resolution No. 06-139, after public hearings held in accordance with the Ohio Revised Code and the applicable Ordinances of the City, including its Planning and Zoning Code.

NOW, THEREFORE, in consideration of the mutual covenants set forth in this Agreement, the City and the Township agree as follows:

Section 1. The Property

- A. The real property subject to this Agreement, hereinafter designated the "District", shall consist of the area depicted on the map attached hereto as Exhibit A, and fully incorporated by reference herein. The terms of this Agreement apply to all of the area depicted on Exhibit A including previously annexed property.
- B. A legal description of the District is attached hereto as Exhibit B, and fully incorporated by reference herein.
- C. The boundaries of the District described herein may be altered with the written consent of both the City and the Township. Such consent shall be in the form of a written addendum to this Agreement and shall be pursuant to the adoption of an appropriate City Ordinance and Township Resolution defining the area to be altered and the intent of the parties in entering into the addendum. Alteration of the boundaries, to be effective, must be authorized by legislative actions of the City and the Township within a ninety (90) day period prior to the effective date of the alteration at issue.

Section 2. Annexation

- A. The City and the Township agree that the property in the District as described in Section 1, and depicted on Exhibits A and B, including any future alterations thereto pursuant to written addendum, may be annexed to the City upon application of the property owner. The Township will fully cooperate with the City and the annexation petitioners in regard to any annexation petitions filed for

property located within the District and take any and all legislative action that may be necessary in order to facilitate the approval of any such annexation application. Annexations will be processed pursuant to the applicable provisions of the Ohio Revised Code.

- B. Any parcel annexed to the City and located within the District shall become a part of the City for all purposes, including, but not limited to, taxation, voting, and public services. A Petition to Conform Boundaries as set forth in Section 503.07 of the Ohio Revised Code shall not be necessary unless required by law.
- C. The City agrees that it will not accept or approve annexation petitions for property in the Township which is located outside of the District, without the written approval of the Township, in the following areas:
 - 1. **Route 58 South.** All properties immediately adjacent to the east and west side of the State Route 58 right-of-way and contiguous with the southerly boundary of the District, and being further described by parcel numbers and map in Exhibit C attached hereto and incorporated by reference herein. This limitation will be for the duration of this Agreement.
 - 2. **U.S. 20 West.** All properties located outside of the boundary of the District that are located along U.S. 20, and being further described by parcel numbers and map in Exhibit D attached hereto and incorporated by reference herein. This restriction on annexation is to be in effect for a period of ten (10) years from the effective date of this Agreement.

- D. Should annexations occur outside of the District with written approval of the Township, the City and Township agree that the boundaries of the District will be adjusted to include any annexations outside of the District as shown on Exhibit A as it exists at the time this Agreement is signed. Any agreed adjustments to the District boundaries will be reflected on the map which will be forwarded to the City and the Township as an "Amended Exhibit A, (date)."

Section 3. Zoning and Planning

- A. The City and the Township agree that all property located in the District shall be subject to the district uses that are set forth in Exhibit E attached hereto and incorporated by reference, and the design standards that are set forth in Exhibit F attached hereto and incorporated by reference. To ensure that such a unified zoning, planning and design plan is implemented, the City and the Township will take the following action:

1. Coincidentally with the approval of this Agreement, the City will initiate procedures to appropriately modify Section 1329.03 of its Codified Ordinances, entitled "Classification of Annexed Land," and take any and all other necessary action to ensure that property located in the District, which is currently located within the City, or that is annexed into the City during the term of this Agreement, is subject to the agreed upon land use plan and district uses as shown in Exhibit E attached hereto and the design standards as shown on Exhibit F attached hereto..
2. Coincidentally with the approval of this Agreement, the Township agrees that it will initiate procedures and take any and all necessary action to

ensure that property located in the District, and currently located in the Township, is subject to the agreed upon land use plan and district uses as shown in Exhibits E attached hereto and the design standards as shown on Exhibit F attached hereto.

3. It is of critical importance to both the City and the Township to implement a unified set of land use and design standards for the District. Accordingly, if either the City or the Township is not able to implement the District uses and design standards as set forth in Exhibits E and F within twelve (12) months of the approval of this Agreement: (1) all payments due either party pursuant to this Agreement shall be held in abeyance and shall not resume until the City and the Township have agreed upon and both fully implemented an alternative land use plan and design standards for the District; and (2) the parties shall initiate the dispute resolution procedures provided for in Section 9 of this Agreement. After six (6) months, if the issues have not been resolved through mediation, or the parties have not agreed to extend the mediation period, this Agreement will automatically terminate at the end of the then current calendar year, and all payments held by the City through the end of the then calendar year shall be distributed to the Township. Upon such termination of this Agreement, the parties agree that the prior Annexation Agreement between the parties, entered into on August 2, 1991, shall be

reinstated for the remainder of its term.¹ Any property annexed into the City shall remain part of the City for all purposes.

- B. It is the intent of the parties that, upon approval of this Agreement, there be in existence a unified, consistent and planned development plan and structure for the District, regardless of whether property in the District is annexed to the City or not. Should changes be necessary to maintain such a plan and structure for the District, the land use plan and district uses as shown on Exhibit E and F may be adjusted upon written approval of the City and the Township, and approval through the appropriate legislative process of each jurisdiction.

Section 4. Tax Revenues

- A. The parties acknowledge that all real estate and personal property taxes attributable to the Township's inside or voted millage, levied on property in the District which is not annexed during the term of this Agreement, shall be distributed by the County Treasurer to the Township.
- B. All property annexed to the City during the term of this Agreement shall no longer be part of the Township for any purpose.
- C. Real Property Taxes. The City agrees to pay to the Township for the term of this Agreement an amount equal to the City's real property tax inside millage of 2.375 mills, but subject to the limitations imposed by Section 5 of this Agreement, paid to the City by the County Treasurer, for commercial/industrial property that has been annexed into the City and is located within the District. Payments will be

¹ The term of the 1991 Annexation Agreement shall lapse once this Agreement is signed by the parties. If it is reinstated, the time remaining on the 1991 Annexation Agreement shall be counted as of the date it lapsed.

made by the City to the Township semi-annually within two (2) months after real property taxes are received by the City. Payments made after the two-month payment period will be assessed monthly interest for those months following the two-month payment period. The interest rate will be tied to the Federal Reserve Board's Federal Funds rate plus one percent (1%).

D. Income Taxes. The City agrees to pay to the Township an amount equal to eighteen percent (18%) of the income tax withholdings collected by employers and received by the City from employers located within the District, upon land that has been annexed into the City. Payments will be made by the City to the Township semi-annually within two (2) months after June 30th and December 31st of each year for the term of this Agreement. Payments made after the two-month payment period will be assessed monthly interest for those months following the two-month payment period. The interest rate will be tied to the Federal Reserve Board's Federal Funds rate plus one percent (1%).

E. The City agrees that it shall collect a one-time payment for each residential building permit issued for property within the District, except for phases I, II and III of the Oberlin Reserve development which is specifically excluded, for the term of this Agreement and for any extensions. This "annexation fee" shall not be applicable to alterations, additions, remodeling or expansion of existing structures. It shall be collected by the City as a condition for issuance of a building permit and shall be in the form of a check made payable to Pittsfield Township according to the following schedule:

\$250.00 per unit for detached single family dwellings

\$200.00 per unit for duplex or triplex units
\$150.00 per unit for multi-family containing 4 to 12 units
\$100.00 per unit for multi-family containing 13 or more units

The City shall forward checks to Pittsfield Township within thirty (30) days of collection. The Township agrees to indemnify the City for all expenses and/or damages of any kind that the City may incur that are related to or that may arise out of the payment of said "annexation fees" for residential development.

- F. Pursuant to Section 709.192(C)(14) of the Ohio Revised Code, the payments set forth in this Section 4 shall be in lieu of taxes or other payments required by law or otherwise to be paid by the City to the Township as a result of the annexation to the City of any property located in the District including previously annexed territory within the District.
- G. Other Revenue Issues. All provisions within this Agreement regarding the sharing of revenue by the City with the Township shall apply to said revenue received by the City after January 1, 2005, subject to this Agreement being approved and executed by both the City and the Township. There shall be no overlap of revenue sharing from the previous Revenue Sharing Agreement between the parties and dated August 2, 1991, and this Agreement. Personal property taxes, estate taxes, or any other revenues currently received by the City, or that may be received by the City in the future, that are not specifically mentioned in this Agreement, shall not be shared by the City with the Township.
- H. Duty to Negotiate Extension of Revenues. It is contemplated that this Agreement will be in effect for a term of fifty (50) years, unless both parties agree to an earlier termination. In that regard, the parties agree that they will meet and discuss

the merits of continuing to share revenue beyond that term. However, both parties must agree in writing in order for revenue to be shared beyond the fifty (50) year term of this Agreement.

Section 5. Abatement of Real Property Taxes

- A. The City and Township agree that if, subsequent to the annexation of real property located in the District to the City, the City creates an Enterprise Zone, Community Reinvestment Area or other facility authorized by the Ohio Revised Code that allows for reduction in real, personal property and income taxes as an incentive to business and industry locating or expanding therein, they will adhere to the following procedure upon application for such tax abatement by any property owner in the District:
1. The City will mail a copy of the application and related materials to the Trustees of the Township at the same time that the school districts are noticed and request a meeting to discuss the application.
 2. A meeting will be held between appropriate representatives of the City, The Township and the applicant.
 3. The application will be processed further only upon agreement by both the City and the Township.
- B. It is the intent of the parties that any such proposed program to grant tax reduction in the District be closely scrutinized to ensure that the income resulting from development is not compromised to such an extent that the granting of an abatement will result in detriment to either the City or the Township in the long term.

Section 6. Provision of Services

- A. The Township shall continue to provide its services to property in the District until such time as it is annexed to the City.
- B. Upon annexation to the City, the City has the right to provide all municipal services to the property annexed, including police protection, fire/rescue service, street maintenance, reasonable storm water management, water, electric, refuse collection, and sanitary sewer service, in a manner similar to other land located within the corporate limits of the City, subject, however, to system capacity limitations,² payment by the property owner or developer of any utility extension costs, the provisions of all applicable City ordinances, and agreements, if any , with utilities that may be serving the District area.
- C. In the event that the City allows a tap-in to its sewer system to a property that is not yet subject to annexation, it is understood by the parties to this Agreement that such tap-in would be permitted only upon the property owner's acceptance of certain conditions including, but not limited to, the property owner agreeing to annex the property as soon as it is possible and agreeing to pay whatever utility premium that may be charged by the City until the property can be annexed. Any such tap-in would also need to receive approval of Oberlin City Council.
- D. In the event that a property owner in the District desires to develop a property for a use consistent with the agreed upon land use plan and district uses shown in Exhibit E, and annexation is not yet feasible and access to the City's sanitary system is not available (both as determined by the City), the Township shall notify

² The City will take all reasonable measures to anticipate and provide for system capacity in the District.

the City of the property owner's intent to use an on-site system subject to EPA and Lorain County Health Department approval. The City shall have a period of three months to evaluate whether sewer services can be provided to the property. The parties to this Agreement desire to encourage use of the best available technology. Once annexation and connection to the City's sanitary system does become feasible, within one year the property owner must connect to the City's system at the property owner's expense, plus pay for the property owner's fair share of the City's capital costs to extend the sanitary sewer line.

Section 7. Term

- A. This Agreement shall be in effect for an original term of twenty-five (25) years from the later of the date that it is approved by Ordinance of the City Council and Resolution of the Trustees of the Township. At the end of the twenty-fifth year, the Agreement shall automatically renew for another twenty-five (25) year term unless the legislative authorities of the City and the Township each affirmatively act by official legislation to terminate the Agreement.
- B. The City and the Township agree that they will meet at least every five (5) years during the term of this Agreement in order to review and evaluate whether the terms of this Agreement remain consistent with their intent or whether adjustments need to be made. Should new or amended state legislation alter the tax structure upon which the consideration in this Agreement is based, the parties agree to meet prior to the effective date of such legislation to determine whether adjustments need to be made. Any adjustments to this Agreement must be in

writing and approved by both the City and the Township by appropriate legislation.

- C. This Agreement may be terminated at any time by mutual consent of the City and the Township as authorized by their respective legislative authorities. In order for such termination to be effective, the legislative actions of the parties to terminate this Agreement must occur and be effective within a period of ninety (90) days of each other. Upon termination, all property annexed pursuant to this Agreement shall remain part of the City for all purposes.

Section 8. Amendments

- A. In addition to the amendments authorized by Section 1C herein, this Agreement may be amended by the City and the Township only in a writing approved by the legislative authorities of both parties, and further providing that for such amendment to be effective, the legislative actions of the parties must occur and be effective within a period of ninety (90) days of each other.

Section 9. Disputes

- A. In the event that a dispute arises as to any of the terms or applicability of this Agreement, the parties agree to use their best efforts to resolve the dispute through a mutually acceptable mediator at the earliest possible date and with the least amount of expense and inconvenience to the parties. The expenses of the mediation process shall be borne one-half (1/2) by the City and one-half (1/2) by the Township.
- B. Failure of any party to comply with the terms of this Agreement shall constitute a default. The non-defaulting party shall give written notice to the defaulting party

setting forth the nature of the alleged default. The defaulting party shall have sixty (60) days from receipt of the notice of default to cure the default, or, if the default cannot be reasonably cured within sixty (60) days, to commence to cure and thereafter diligently process such cure to completion. If a default is not satisfactorily cured in a timely manner, the non-defaulting party may call for mediation to resolve the default.

- C. If a dispute or default cannot be acceptably resolved through mediation or a party refuses to participate in mediation, this Agreement does not limit or preclude the parties from initiating appropriate legal action at law or in equity to seek redress.

Section 10. Miscellaneous

- A. Support of Agreement. The City and the Township agree to cooperate with each other and to use their best efforts to do all things necessary to effect the purpose of this Agreement. In the event that this Agreement, or any of its terms, conditions or provisions, is challenged by any third party or parties in a court of law, the City and the Township agree to vigorously defend this Agreement with the object of upholding its terms. The City and the Township shall each bear its own costs in any such proceeding challenging this Agreement or any of its terms except as provided in Section 4(E). In the event that the parties jointly retain one legal counsel, the parties shall each bear one-half (1/2) of the fees incurred.
- B. Severability. In the event any one or more of the provisions of this Agreement are held to be invalid, illegal, or unenforceable in any respect, that invalidity, illegality, or unenforceability shall not affect any other provision of this Agreement. However, if the provisions set forth in Section 4(D) related to the


sharing of income taxes are held to be invalid, illegal, or unenforceable, the Township shall have the option to terminate the Agreement at any time thereafter during the remainder of the term upon thirty (30) days advance notice, or continue performance pursuant to the remaining portions of the Agreement, or both the City and the Township shall have the option to, for a period of sixty (60) days, use their best efforts to renegotiate so that the spirit and intent of Paragraph 4(D) is preserved.

- C. Governing Law. This Agreement shall be governed exclusively by and construed in accordance with the laws of the State of Ohio.
- D. Binding Effect. This Agreement shall inure to the benefit of and shall be binding upon the City and the Township and their respective permitted successors, subject, however, to the specific provisions hereof. This Agreement shall not inure to the benefit of anyone other than as provided in the immediately preceding sentence.
- E. Entire Agreement. This Agreement constitutes the entire agreement of the parties and may be amended or modified only as provided herein. All prior agreements between the parties, either oral or written, are superseded by this Agreement. Specifically, the agreement between the parties which was entered into on or about August 2, 1991, will lapse upon approval and formal execution of this Agreement as provided herein, and said prior agreement will be of no further force and effect unless revived as provided in Section 3(A)(3) herein.

IN WITNESS WHEREOF, the City and the Township have caused this Agreement to be duly signed in their respective names by their duly authorized officers as of the day and year first above written.

Signed in the presence of:


CITY OF OBERLIN

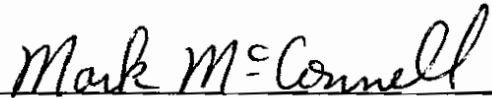

Print Name: DANIEL J. GARDNER



Its: City Manager

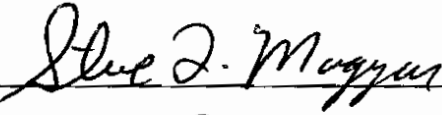
Signed in the presence of:


THE TOWNSHIP OF PITTSFIELD



Print Name: DAN SHINSKY

By: 
Trustee Mark McConnell


DAN SHINSKY
Print Name: 

By: 
Trustee Steve L. Magyar


Print Name: DAN SHINSKY

By: 
Trustee MARK DIEPLICK

Approved as to legal form:

By: 
Eric R. Severs
Oberlin Law Director



By: 
Anne L. Bueggeman
Counsel for Pittsfield Township


EXHIBIT B

Job No. 03130

January 17, 2006

CITY OF OBERLIN & TOWNSHIP OF PITTSFIELD – REVENUE SHARING AREA

Page 1 of 2

Situated in the City of Oberlin and Township of Pittsfield, County of Lorain and State of Ohio. Being known as all of Original Pittsfield Township Lots Nos. 4, 5, 6, 7, 8, 13, 14, 15, 16, 26, 27, and 28 and part of Original Pittsfield Township Lots Nos. 3, 9, 12, 17, 18, 24, 25, and 29 and more definitely described as follows:

Beginning at the intersection of the centerline of the Norwalk-Kipton East Road, also known as U.S. Route No. 20, and the northerly line of Pittsfield Township;

Thence westerly in the northerly line of Original Pittsfield Township Lots Nos. 3–9, a distance of about 15,580 feet to a point in the westerly line of land now or formerly owned by The Lake Shore Railway Association Inc. (formerly the right-of-way of the Norfolk and Southern Railroad);

Thence southerly in The Lake Shore Railway Association's westerly line, a distance of about 5131 feet to a point in the southerly line of Pittsfield Township Original Lot No. 29;

Thence easterly in the southerly line of Original Lots Nos. 29, 28, 27, and 26, a distance of about 8602 feet to a the southeast corner of Pittsfield Township Original Lot No. 26;

Thence northerly in said original lot line, said line being the original centerline of the Ashland-Oberlin Road, also known as Ohio Route No. 58, a distance of about 150 feet to the northwesterly corner of a 0.46 acre parcel now or formerly owned by Douglas M. Nickles;

Thence easterly in Nickles' northerly line, a distance of about 335 feet to Nickles' northeasterly corner;

Thence southerly in Nickles' easterly line and in the easterly line of a 0.67 acre parcel now or formerly owned by Douglas M. Nickles, a distance of about 150 feet to a point in the southerly line of Original Pittsfield Township Lot No. 25;

Thence easterly in the southerly line of Original Lot No. 25, a distance of about 2205 feet to the southeasterly corner of Original Lot No. 25;

Thence northerly in the easterly line of Original Lot No. 25, a distance of about 141 feet to the northwesterly corner of a 1.00 acre parcel now or formerly owned by Dovin Land Company, LLC;

Thence easterly in Dovin Land Company's northerly line, a distance of about 407 feet to a point in the centerline of Hallauer Road;

Thence northerly in the centerline of Hallauer Road, a distance of about 3004 feet to a point;

Thence northeasterly in a line concentric with and 850 feet distant radially southeasterly from the centerline of the Norwalk-Kipton East Road and in the arc of a curve deflecting to the left with a radius of 12,309.20 feet, a distance of about 4080 feet to a point in the northerly line of Pittsfield Township;

Thence westerly in the northerly line of Pittsfield township, a distance of about 1156 feet to a point in the centerline of the Norwalk-Kipton East Road and the place of beginning.

Enclosing an area containing about 1657 acres of which about 388 acres are within The City of Oberlin and about 1,269 acres are within the Township of Pittsfield, but subject to all legal highways.

R:\03000\03130\011706dle-revenue sharing-legal descrip.doc

EXHIBIT F – DESIGN GUIDELINES

Oberlin, Ohio Code of Ordinances

PART THIRTEEN - PLANNING AND ZONING CODE / TITLE FIVE - Zoning Ordinance / CHAPTER 1357 Site Plan Review / 1357.06 STANDARDS FOR SITE PLANS.

1357.06 STANDARDS FOR SITE PLANS.

Site plans shall conform to the following standards which shall be utilized in the review of site plan applications.

(a) Site plans shall be prepared in a manner which ensures that the proposed development will be in compliance with all applicable plans, laws and ordinances, including those of the City of Oberlin, the County of Lorain, the State of Ohio, and the federal government.

(b) Consideration shall be given to providing uses of land and structures consistent with recommendations of plans adopted by the City in the area addressed by the site plan. Consideration shall also be given to providing suitable areas for parks, schools, open space, and other areas of public recreational use and other public facilities, especially when such facilities are proposed in plans adopted by the City in the area addressed by the site plan.

(c) All development features, including principal buildings, open spaces, service roads, driveways, and parking areas shall be so located and related as to minimize the possibility of adverse effects upon adjacent development. Maximum possible visual and auditory privacy for surrounding properties and occupants shall be provided through good design and the use of proper building materials and landscaping. Where necessary to promote harmony with adjacent developments, screening of parking areas and service areas from surrounding properties shall be provided through landscaping, ornamental walls, fences, or other means.

(d) To ensure the protection of property values and to promote effective land use in the transition from one district to another, the Planning Commission shall have the power to determine the need for, location, and the amount of planting materials, walls, walks, or fences or any combination thereof.

(e) Thoroughfares, service roads, driveways, and parking and loading areas shall be designed to promote safe and efficient pedestrian and vehicular traffic safety on both private and public lands. On-site traffic circulation shall be designed to permit adequate fire and police protection.

(f) The design and installation of high quality, attractive landscape planting, screening, fences, and other site improvements is encouraged. Such improvements shall be designed as integral elements of the overall site plan, selected to complement the site and surrounding sites, and designed to provide visually and spatially attractive areas in all parts of the site.

(g) The locations and designs of buildings and other site improvements shall be developed with consideration given to minimizing the removal of trees and natural native vegetation and changes of topography.

(h) In large parking areas, visual relief and traffic channelization shall be provided through the use of tree-planted and landscaped dividers, islands, and walkways. Provision shall be made for sidewalks and pedestrian walkways which will enable pedestrians to walk safely and conveniently from distant areas of parking to the buildings, from one building to another within the site, and to and from public walkways.

(i) Provision shall be made for the disposal of wastes generated by the proposed use. Screening of temporary storage areas and containers shall be provided to minimize visual impacts on abutting properties, especially adjacent residential uses.

Oberlin, Ohio Code of Ordinances

(j) Grading, surface drainage, and erosion provisions shall be designed to minimize adverse effects on abutting properties, streams, and public streets, during as well as after construction. Adequate drainage for the disposition of storm and natural waters both on and off-site shall be provided. The extent of both on-site and off-site drainage facilities and the requirements for on-site storm water detention shall be based on the requirements of the Subdivision Ordinance and the Public Works Standards and as approved by the Director of Public Works.

(k) Lighting shall be directed away from adjacent streets to prevent effects on traffic safety. Lighting shall not shine directly onto adjacent properties.

(l) The design of buildings, signs, and other structures illustrated on the site plan shall be according to the following standards and guidelines:

1. Materials shall be appropriate for the use of the proposed structures, weathering, and the relationship to other materials, including those used on adjacent structures.

2. Colors and textures shall be appropriate for the size and scale of proposed structures, weathering, and the relationship to other colors and textures, including those used on adjacent structures.

3. Architectural details and ornamentation shall be meaningful to the overall design and appropriate for the size and scale of proposed structures, weathering, and the relationship to other architectural details and ornamentation, including those used on adjacent structures. Detailing such as trim, moldings, bands of contrasting siding or brick, and varying textures of concrete or stone are encouraged as part of an overall design which is in scale with the building and carefully related to other elements.

4. Mechanical equipment shall be of appropriate size and scale in relation to rooftop appearance, sidewall openings, sound levels, smoke and other nuisances. The location, color, size, type, and screening of mechanical equipment, whether on the roof, walls, or ground, shall be designed to be concealed, and/or to be compatible with or attractively complement the other elements of the structures and site improvements.

5. Windows, doors, and other openings shall be so located on the facades and be of such dimensions as are appropriate for the style, scale, and orientation of the building and in a pattern which contributes to a balanced facade appearance. Customer entrances should be accentuated. Decorative elements, caps, brickwork, and trim are encouraged around windows and doors to add interest to the overall design.

6. Architectural styles similar to or compatible with existing historical buildings of similar use adjacent to or across the street from the site shall be encouraged. Compatibility and complementarity among existing and proposed new structures shall be encouraged in all locations.

7. Scale of new construction similar to that of the majority of surrounding buildings is encouraged.

8. Varied roof lines, roof details and features such as dormers, turrets, eave breaks, and overhangs are encouraged in new construction as a means to break up the mass of large buildings and to provide visual interest.

9. Wall-mounted signs shall be designed to fit within and complement the architectural forms, colors, and textures of the building, shall fit within any architectural space specifically designed for signs, and shall not cover architectural features. Signs located as part of a series of signs (as in a shopping center), shall be designed with compatibility of location, size, shape, style, material, illumination, and color with other signs in the series. Sign colors shall complement the color of the building facade on which the sign is mounted, letters and symbols shall be in scale with the building and its features. Excessive information and clutter is discouraged.

Oberlin, Ohio Code of Ordinances

10. Freestanding signs shall be designed to fit within and complement the characteristics of the site, building, and wall signs in terms of color, materials, texture, scale.

11. Alterations and additions to existing buildings shall be compatible in scale, material, color, placement, and character with the existing buildings.

12. Distinctive architectural features of existing buildings should not be altered or removed unless replaced with features of similar composition, texture, color, design, and other characteristics. Restoration of historic features and building characteristics shall be encouraged.

13. Side and rear walls shall be so designed as to relate to and be compatible with the front or main entry wall and overall design of the building, although they may be less detailed and articulated.

14. Site features such as fences, walls, and signs compatible in color, texture, scale, materials and other characteristics with the main building shall be encouraged.

(m) New residences constructed in a subdivision shall be so designed and located to ensure that they are (1) not excessively similar in footprint, color, roofline, and other features in a manner which results in a lack of visual and spatial interest and diversity on any street frontage; or, (2) if substantially similar, designed as an element of a comprehensive visual or spatial scheme which results in an attractive residential environment on each frontage.

(Ord. 96-82AC. Passed 9-16-96.)

1357.10 SITE PLAN AND DESIGN STANDARDS FOR COMMERCIAL DISTRICTS LOCATED OUTSIDE C-1 CENTRAL BUSINESS DISTRICT.

(a) Design Standards. The following design standards are applicable to development within any commercial zoning district other than in the "C-1"/Central Business District as defined in Section 1349.01(d) of the Code.

In all cases, proposed developments will be required to comply with the application and review requirements mandated for all developments in the City. The Planning Commission and the Design Review Subcommittee will utilize the current standards found in Chapter 1357 of the Zoning Code for site plan and design review in addition to the special design standards established herein. Where the term "approved" is used herein, it means as approved by the Planning Commission in site plan and design review:

(b) Exceptions. The Planning Commission is authorized to grant exceptions to the design guidelines. Exceptions must be supported by findings of fact which demonstrate that the exception meets the purpose and intent of these guidelines.

(c) Design Standards for Commercial Areas. The following design standards will apply to all commercial developments other than in the "downtown business district" as defined above:

(1) Buildings and outdoor uses.

Building Facades:

A. General Design: All facades of a building shall be designed with consistent architectural treatment of style, detail, trim features, and roof treatments.

B. Materials: Only high quality, durable building materials shall be used, including such materials as brick, wood, sandstone, other native stone, tinted/textured concrete masonry units. Smooth faced block, concrete panels, pre-fab metal panels are prohibited as predominant building materials.

C. Colors: Façade colors shall be subtle, neutral or earth tone, and of low reflectance. Brighter colors may be used on building trim. High intensity colors, metallic colors, black, or fluorescent colors are prohibited on facades. Repeating patterns of color, texture, and materials should be encouraged.

D. Windows:

1. Facades facing lot lines collinear with public or private streets shall contain not less than 25% transparent glass windows.

2. Required window areas shall not be obstructed by shelves or displays or otherwise covered over from the inside or outside, except by approved window treatments.

3. The lowest part of windows shall be not more than 3 feet above grade.

E. Facades greater than 100 feet in horizontal length shall incorporate wall plane projections or recesses having a depth equal to at least 3% of the length of the facade and extending at least 20% of the length of the facade. No part of a facade shall extend unbroken by such projection or recess for a distance of more than 100 feet.

- F. Flat roofs shall only be permitted for structures 2 stories or greater, except that a flat roof may be permitted on a structure containing 10,000 square feet or more on a single floor and if the roof is concealed by a parapet extending at least 3 but not more than 10 feet above the roof, capped with a three dimensional cornice treatment.
- G. Service docks and loading areas shall not be located on facades facing or otherwise visible from public roads, except where approved with screening using materials consistent with and integral to the architecture of the building.
- H. Mechanical equipment shall be screened from view from the public streets. Any material used to screen equipment, whether roof-mounted or ground-mounted, shall be designed to be compatible with the design of the building.
- I. Outdoor display, sales, or storage, including waste storage, shall only be permitted in locations approved in the site plan. Such outdoor uses must be screened from view by a solid wall or fence which shall be a minimum five (5) feet in height and designed integral with the architecture and materials of the main building.

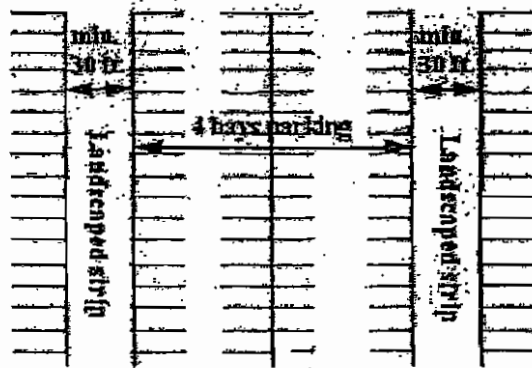


Example of screened storage and loading areas


- (2) Public street system. Where proposed public streets are indicated on any thoroughfare plan adopted by the Planning Commission, or any comprehensive or land use plan adopted by City Council, or otherwise indicated by the Planning Commission to be in the public interest for the purposes of creating a safe, complete and functional public street system, property owners shall be required to dedicate and develop public rights-of-way. The Planning Commission may approve alternative means for satisfying the public interest.
- (3) Parking and access.
 - A. General provisions.
 - 1. Parking shall not exceed 5 spaces per 1000 square feet of net floor area. Joint use of parking lots shall be encouraged.

2. In all areas, the Planning Commission should be authorized to permit the construction of less parking than required, provided that the applicant demonstrates that parking demand is less than required, that space is available and reserved on the site to permit construction of parking in compliance with the requirement, and that the applicant commits to constructing such parking when required by the Planning Commission. This authority would be exercised consistent with the provisions of Section 1349.01(e) of the Zoning Code.
 3. Requests by developer for construction of more parking than required would require an application to the Planning Commission with justification from the developer regarding past practices, industry standards and experience.
 4. Parking areas are encouraged to be designed in other than just a rectilinear manner.
 5. Fifty percent (50%) of all handicap accessible parking should be located so that users do not have to cross lanes of traffic on-site. The remaining fifty percent (50%) of handicap accessible parking should be located in close proximity to the entrance of the structure.
- B. Parking lot access.
1. Parking lots shall only be accessed from approved public or private streets.
 2. All parking lots shall be established with approved easements providing for cross traffic from abutting properties.
 3. Joint curb cuts shall be strongly encouraged to reduce points of traffic conflict on public and private streets. Alternatively a developer must demonstrate why they cannot do this.
 4. Where access to a major thoroughfare or high traffic street or roadway is the only feasible access at the time of construction, such access may be approved as temporary access provided that the parking and drives are designed for adaptation to a planned future street or common drive, and that the property is deed restricted (or guaranteed by bond) to require that the temporary access will be removed when the planned access becomes available.
 5. Access drives and service drives may be located in the front setbacks, provided they do not exceed 16 feet in width and are not closer than 20 feet to the right-of-way. Any access or service drive located in the front setback shall be screened with a continuous double hedge (shrubs arranged in triangular spacing) maintained at a height of 3-4 feet. Loading areas, storage areas, service windows, and similar facilities must be located on the side or rear of the building.
 6. All paved vehicular areas, including but not limited to access drives and parking areas, shall be edged with concrete curbs.
- C. Parking lot landscaping.
1. Parking lot visible to the public street: 1 tree per 30 feet of exposed side; 1 evergreen shrub (minimum 3 feet in height at time of planting) per 3 feet of exposed side. The Planning Commission may approve an alternative perimeter landscape plan which incorporates a combination of trees, shrubs, earth mounds, fences, or walls.

- 2. Interior parking lot landscaping shall be required as follows:
- 3. Minimum 1 tree per 10 parking space. (This does not include the trees required for the landscape strips below)
- 4. A landscaped strip not less than 30 feet in width (which may include required bike routes or sidewalks) shall separate each 4 bays (rows) of parking and drives. The landscape strip may include required pedestrian/bike facilities eight (8) feet wide if required by the Planning Commission and shall include a minimum of 1 shade tree per 1500 square feet.



Example of landscape strip




(4) Pedestrian facilities.


- A. On-site pedestrian facilities shall be provided as approved in the site plan, designed with the purpose of encouraging pedestrian access between the main use and the highways and between sites.
- B. Sidewalks shall be constructed along all public street frontages as required by City ordinance.
- C. On each lot, a sidewalk shall be constructed from every street frontage to the main entrance of the building. Where the street frontage of a lot exceeds 400 feet, one additional sidewalk shall be provided for each additional 200 feet of frontage or part thereof.
- D. There shall be a sidewalk along the full length of each façade at least eight (8) feet wide having a customer entrance or along which customers must walk to access the entrance from a parking area.
- E. A pedestrian walkway shall be provided from any area of parking located further than 200 feet from the main entry of the building it serves.
- F. A landscaped seating area shall be provided for each sidewalk (outside of the public right-of-way) having a length of 200 feet or more.

- G. As directed by the Planning Commission, where a pedestrian walkway crosses a main drive or private road, pedestrian crossing signs shall be installed and the walkway shall be raised and paved in a manner which clearly distinguishes the walkway from the vehicle way.
- H. All sidewalks shall be a minimum 5 feet in width.

**Raised pedestrian crossing
in drive area**




- (5) **Bicycle facilities.**
- A. Sites shall be designed to encourage bicycle access and connection to nearby bicycle facilities.
- B. At least 1 bicycle storage rack shall be installed for each business exceeding 50,000 square feet of floor area. Businesses shall install at least 1 bicycle rack for each 30,000 square feet of floor area. Each bicycle storage rack shall have spaces for at least 5 bicycles. When more than one business on the same parcel exceeds a combined floor area of 50,000 square feet, these standards shall apply.
- C. Bike route signs shall be installed as directed by the Planning Commission.
- D. All storm water inlet grates shall be of approved bike-safe design (example at right).



Example of bike-safe storm
water inlet grates

- (6) Special requirements for large buildings. Structures exceeding 100,000 square feet in floor area shall provide the following:
- A. Bicycle Access: A bikeway or bike lanes must be installed connecting the main entrance of the building to the public street frontage(s) of the lot.
 - B. Public Transit: A public transit access route and transit shelter shall be provided near the main entrance when required by Lorain County Transit System.
- (7) Storm water management.
- A. Each development shall provide on-site or off-site storm water management facilities as required by City ordinance.
 - B. Underground storage, and the use of "best management practices" such as rain gardens, infiltration trenches, and similar methods are preferred.
 - C. Dry basins are prohibited. Wet basins shall be professionally designed and landscaped to provide an attractive appearance and shall be aerated as necessary to prevent stagnation.
- (8) Utilities. All utilities shall be installed below ground.
- (9) Lighting.
- A. Lighting shall be limited to the amount necessary to support the uses on the site and to promote safety and security.
 - B. Only approved down lights and cutoff fixtures shall be permitted.
 - C. All lighting under canopies shall be designed as full cut off or down lights designed to light the canopy area only and to prevent external glare.
 - D. No light fixture shall be installed at a height exceeding 16 feet if located nearer than 200 feet to a state highway. In other areas, light fixtures shall not exceed a height of 25 feet.
 - E. All exterior lighting shall be indicated on a site lighting plan submitted for approval. The site lighting plan shall indicate the location of each fixture, the fixture type, the height of the fixture, and a numeric grid of lighting levels, in footcandles, that the fixtures will produce on the ground (photometric report). The lighting plan shall indicate those fixtures which will be operated for security purposes during non-business hours and shall indicate the non-business hours.
 - F. Exterior lighting (except public street lighting) shall comply with the following standards:
 - 1. Parking areas: max. 2.0 footcandles
 - 2. All other areas: max 1.0 footcandles



Examples of cutoff
light fixtures



(10) Landscaping.

- A. Landscape trees shall only be those listed on the City of Oberlin street tree list or approved alternatives. Trees shall be minimum 2" caliper and 8 feet in height at time of planting.
- B. Evergreen shrubs shall be minimum 24" in height at time of planting.
- C. Earth berms shall be varied in setback, height, width, and depth. Unless supported by a wall, rocks, or other approved support, slopes shall not exceed 3:1

- D. Landscaped areas wider than 10 feet shall be cut or filled to provide variations in topography.
 - E. Foundation landscaping shall be required for at least fifty percent (50%) of the façade length having customer entry and 30% of all other façades.
 - F. Foundation landscaping shall be installed in planter beds extending a minimum of six (6) feet from the wall.
 - G. Screened equipment and storage areas shall be landscaped as approved by the Planning Commission.
- (11) Buffers for abutting residential areas.
- A. Buffers shall be provided to mitigate the impacts of non-residential districts upon abutting residential districts.
 - B. No building, parking, or other outdoor use shall be permitted in the buffer yard. A minimum of 1 tree shall be planted for every 50 feet of the side or rear yard line abutting the residential district.
 - C. A buffer shall be one of the following yards arranged and landscaped as approved by the Planning Commission. Buffer #1, #2, or #3 shall be provided on commercial properties.
 - 1. Buffer #1: A yard, at least 100 feet in width to include approved landscape materials.
 - 2. Buffer #2: A yard, at least 50 feet in width, with a solid fence, 6 feet in height, installed abutting the property line or within the yard, and including approved landscape materials.
 - 3. Buffer #3: A yard, at least 25 feet in width, with a solid masonry wall, 6 feet in height, installed abutting the property line or within the yard, and including approved landscape materials.
- (12) Signs.
- A. Wall signs shall be permitted on each building façade which faces and is parallel to a lot line (on which the building is located) collinear with a public right of way.
 - B. For each applicable façade of a building containing 15,000 square feet of gross floor area or less, wall signs mounted thereon shall not exceed 2 square feet per linear foot of façade or a total of 50 square feet, whichever is smaller. Wall signs shall not be mounted at a height greater than 12 feet.
 - C. For each applicable façade of a building containing more than 15,000 square feet of gross floor area, wall signs shall not exceed a total calculated as either 1 square foot per linear foot of façade length or 5% of the area of the wall, whichever is smaller. The highest point of a wall sign shall not be greater than 20 feet above grade.
 - D. Signs shall not be internally lighted.

(13) Special standards for filling stations, canopies.

- A. Gas stations shall only be approved subject to a conditional use permit.
- B. A canopy shall comply with the following standards:
 - 1. Must have a pitched roof compatible in design with the roof of the building to which it is accessory.
 - 2. Shall not exceed 25 feet in height.
 - 3. Must be set back at least 60 feet from the right-of-way
 - 4. Signs shall only be mounted on a canopy in compliance with the requirements of these standards.
 - 5. Canopy lighting shall be designed and installed in a manner which provides illumination for the area under the canopy and which prevents glare outside of the canopy.
 - 6. Fuel pumps and the fueling area shall be screened from view of the public right-of-way by construction of brick or stone walls not less than 5 feet in height and landscape material is to be installed to soften the appearance of the wall.
(Ord. 04-72AC. Passed 11-15-04.)

