

HENRIETTA TOWNSHIP MAP OF

Henrietta Twp North Mill Scale



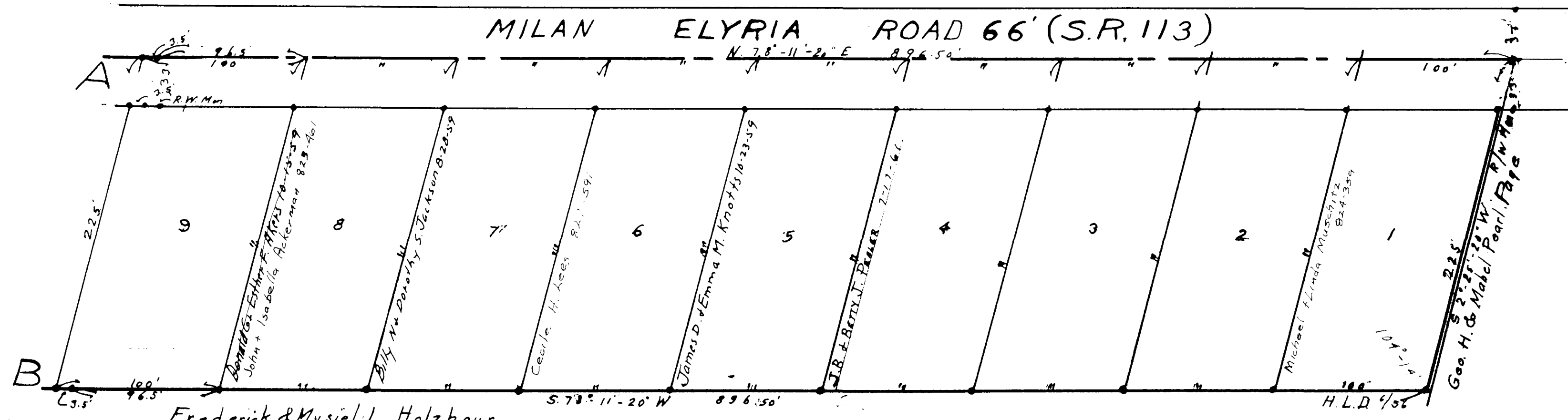
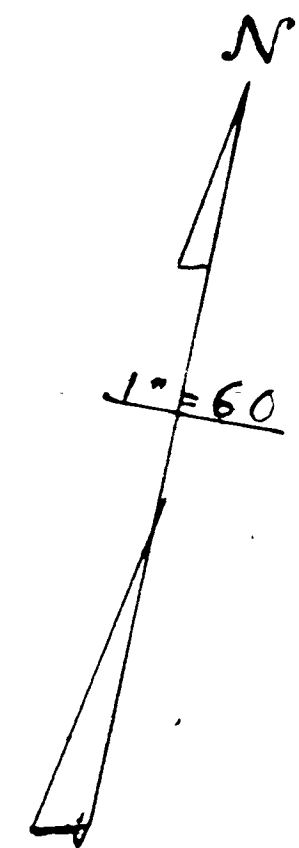
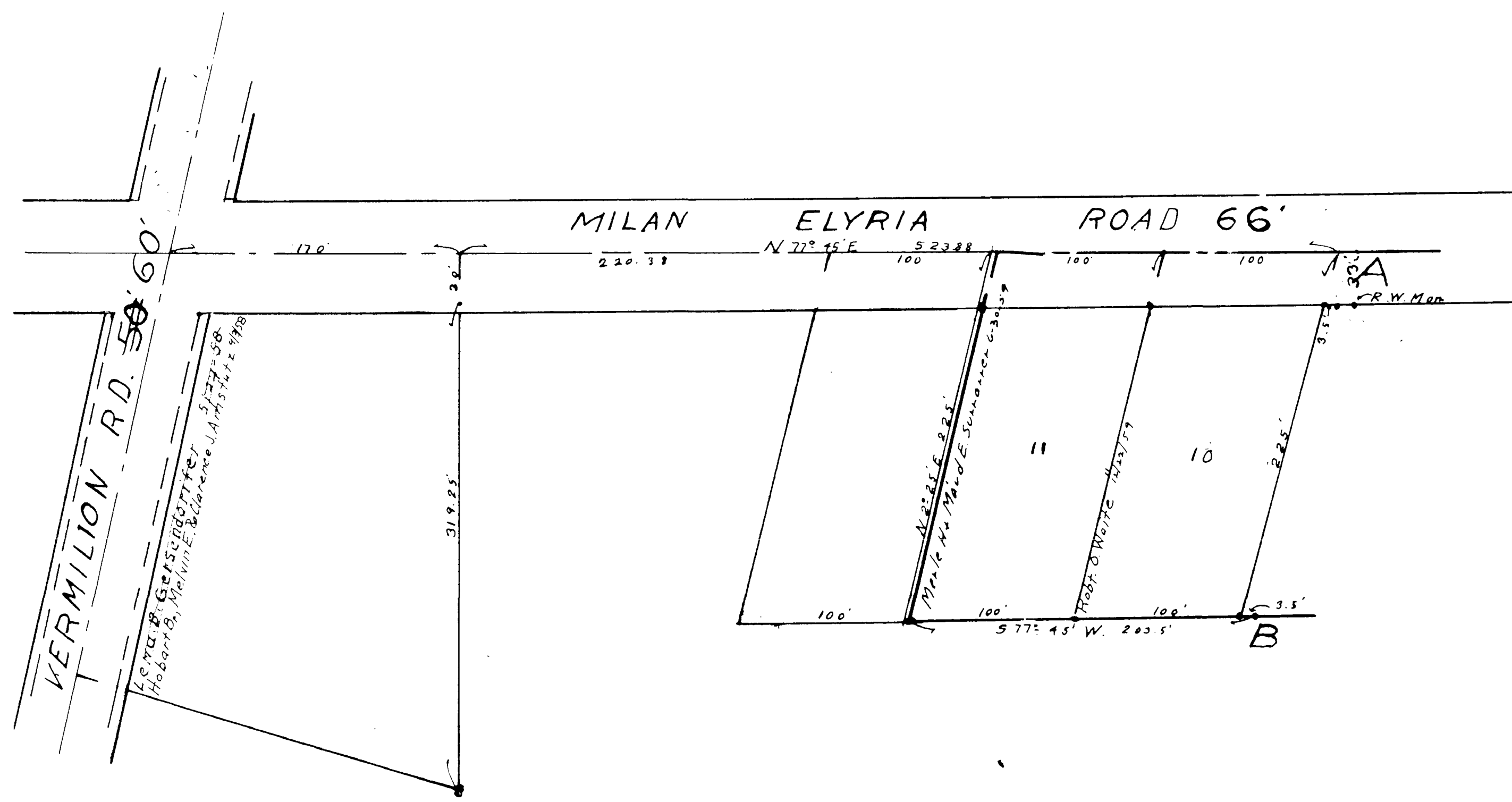
OHIO TURNPIKE

5

11

DETAIL A Scale 1"=400'

COPYRIGHT 1962 U.S. CODE, TITLE 17 LORAIN COUNTY, OHIO Reproduced by Allied Microfilm Corp. Akron, Ohio



LORILAN SUBDIVISION No. 1.

Q.L.92 HENRIETTA, TWP.

VOL. 19, Pg 35

lots in Blank: Ted Condrosky.

MAP OF  
HENRIETTA TOWNSHIP