Nº 31

HUNTINGTON CENTER CEMETERY

LORAIN CO. HUNTINGTON TWP.

OFFICIAL PROJECT NOS 465-42-3-467 AND 665-42-3-232

2.50 ACRES

3 (3) PAGES

LEGEND

(10) WAR OF 1812
(16) MEXICAN WAR
(19) CIVIL WAR

HISTORY

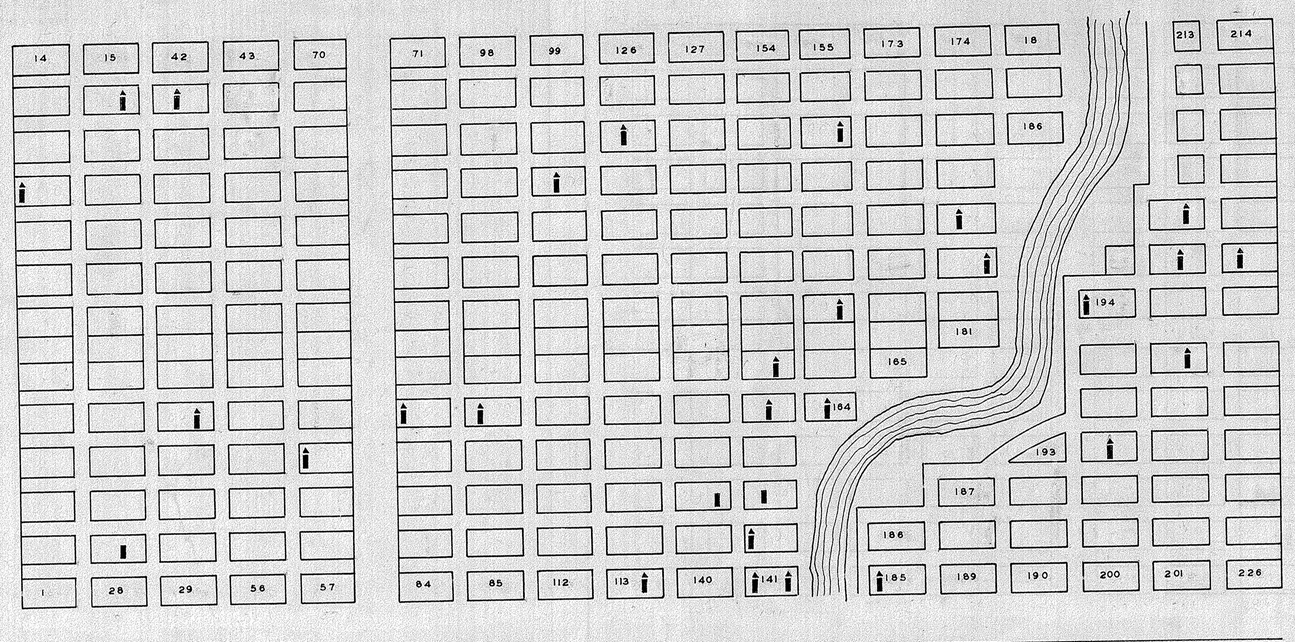

STATE RT. 58

HUNTINGTON OHIO

NORTH HALF & NORTH PART SO. HALF
SCALE 1"=20'

NORTH PART

NAME	LOT	GRAVE	WAR
ROGERS RICHAD	89	2	10
BURNETT ISAAC	164	3	19
DIRLAM LIEU'T HENRY S	142	1	19
DIRLAM THEODORE	141	6	19
DIRLAM VERRAZZANO	141	3	19
ELWOOD — ELMWOOD CORP. J H	102	3	19
JONES ALBERT W	179	6	19
SMITH O M	124	2	19
SNOW CLARK W	33	5	19
SPRAGUE EDWIN A	60	1	19
SPRAGUE LYMAN B.	138	6	19
BARKER CHAUNCEY	11	1	10
CROSBY MILTON YOUNG	16	4	19
COLBURN NATHAN K.	161	4	19
CLARK LEGRAND P.	41	3	19
EMMONS GEO.	80	1	19
LANG HENRY B.	157	6	19
OWEN LUTHER	27	4	19
PERKINS DARIUS	113	4	10
ROWE AMANDUS	146	4	19
ROUNDS OLNEY	143	2	19
WARD ELI	145	3	16
BAILEY CHARLES	178	3	16
SMEAD JULIUS C.	185	3	19

SOUTH PART

BUSH GEORGE C	197	4	19
CHAPMAN EDSON C.	206	5	19
CLARK ALBERT J.	208	4	19
GAY WM.	209	5	19
PHELON T. D.	194	1	19
GRIGGS CHARLES D.	219	2	19

SOUTH HALF

NAME	LOT	GRAVE	WAR
BERRY JOSEPH B.	281	4	25 ✓
CHAPMAN ELBERT F.	229	1	19 ✓
FISHER ORSEMUS	235	6	19 ✓
HASKELL JOSEPH T.	351	3	19 ✓
JOHNSON FRANK B.	255	5	25 ✓
NEEL FELIX H.	280	1	19 ✓
NULL JOSEPH F.	334	1	19 ✓
ROGERS GEO. M.	228	2	19 ✓

BURIAL LOCATION UNKNOWN

HULL DAVID	
WEAVER WILLIAM	19 ✓
	19 ✓

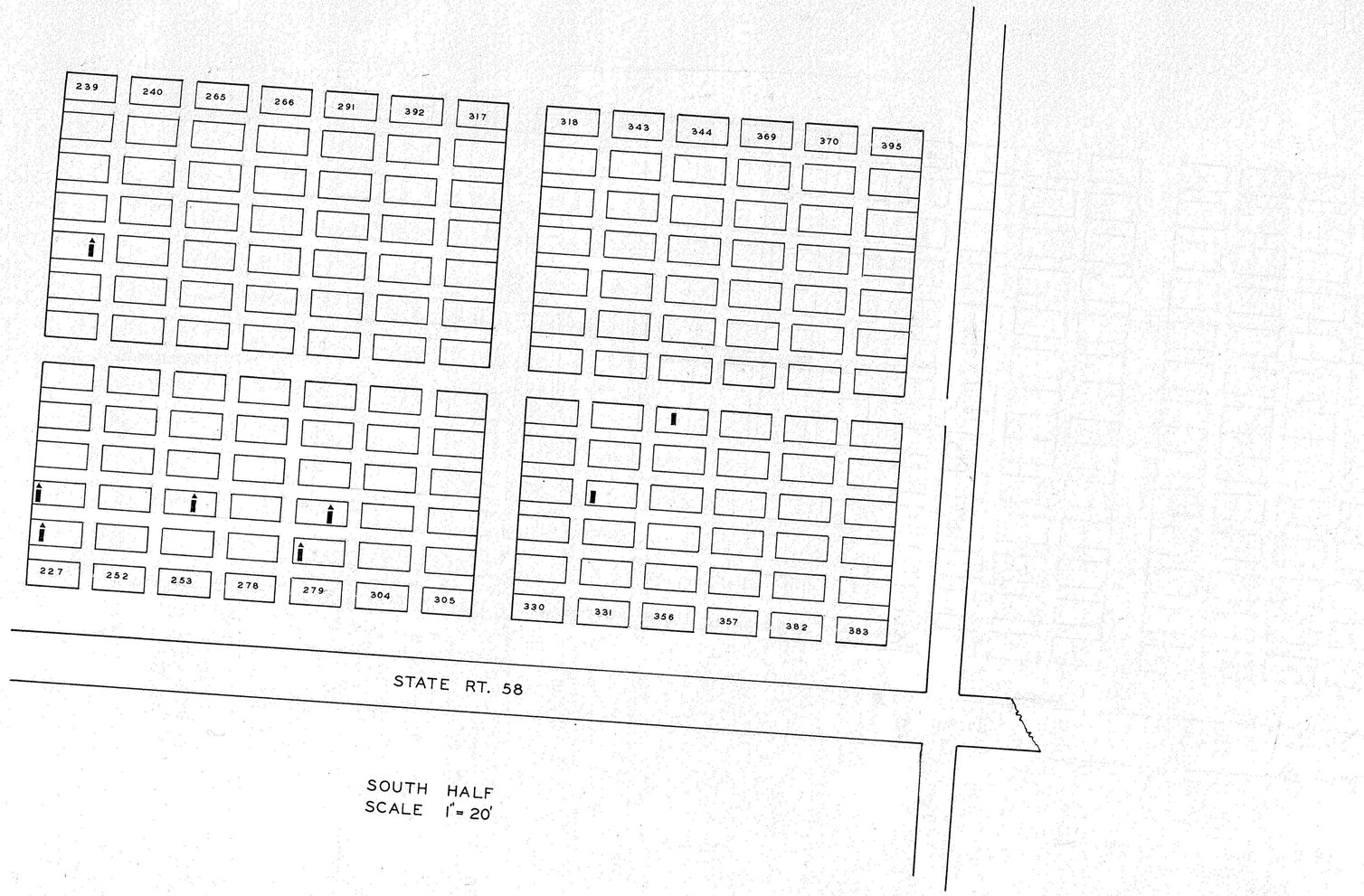
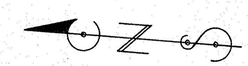
SOUTH HALF
SCALE 1" = 20'