
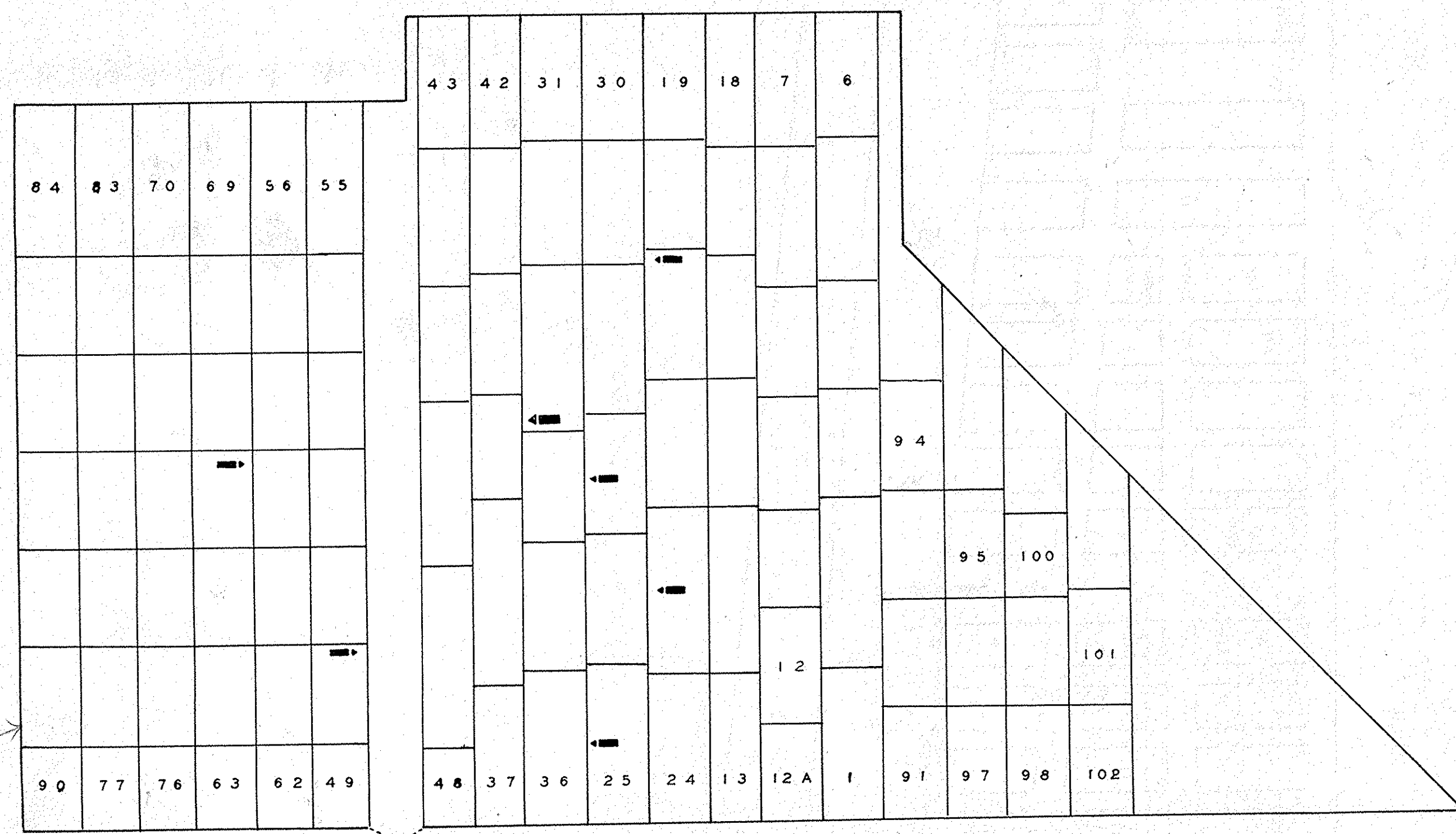


BLOCK A			
NAME	LOT	GRAVE	WAR
NICHOLS GEORGE W.	33	1	19
RISING GEORGE C	21	7	19
McCONNELL JAMES	25	4	10
McCONNELL WM.	27	3	10
JOHNSTON THOMAS	23	5	10

BLOCK B			
NAME	LOT	GRAVE	WAR
CHAMBERLAIN WELLS A	66	5	19
NICHOLS ALLEN W	50	6	19



MURRAY RIDGE ROAD

INFIRMARY RD

COUNTY HOME

No 41

NICHOLS

LORAIN CO GRAFTON TWP


OFFICIAL PROJECT NOS 465-42-3-467
AND
665-42-3-232

LEGEND HISTORY

⑩ WAR OF 1812

⑪ WAR OF THE REBELLION

SCALE 1"=20' .70 ACRE



No 37

LORAIN CO HOME

LORAIN CO CARLISLE TWP

OFFICIAL PROJECT NOS 465-42-3-467
AND
665-42-3-232

LEGEND HISTORY

SCALE 1"=20' .30 ACRE

