No 9

BROOKDALE CEMETERY

LORAIN CO CARLISLE TWP.

OFFICIAL PROJECT NOS 465-42-3-467 & 665-42-3-232

41.76 ACRES

26 PAGES

LEGEND

(25) SPANISH-AMERICAN

HISTORY

SECTION A

NAME	LOT	GRAVE	WAR
METZLER JOSEPH	204	5	25
MULLER CARL F	95	2	25
WEST WILLIAM W	182	1	25

SECTION A

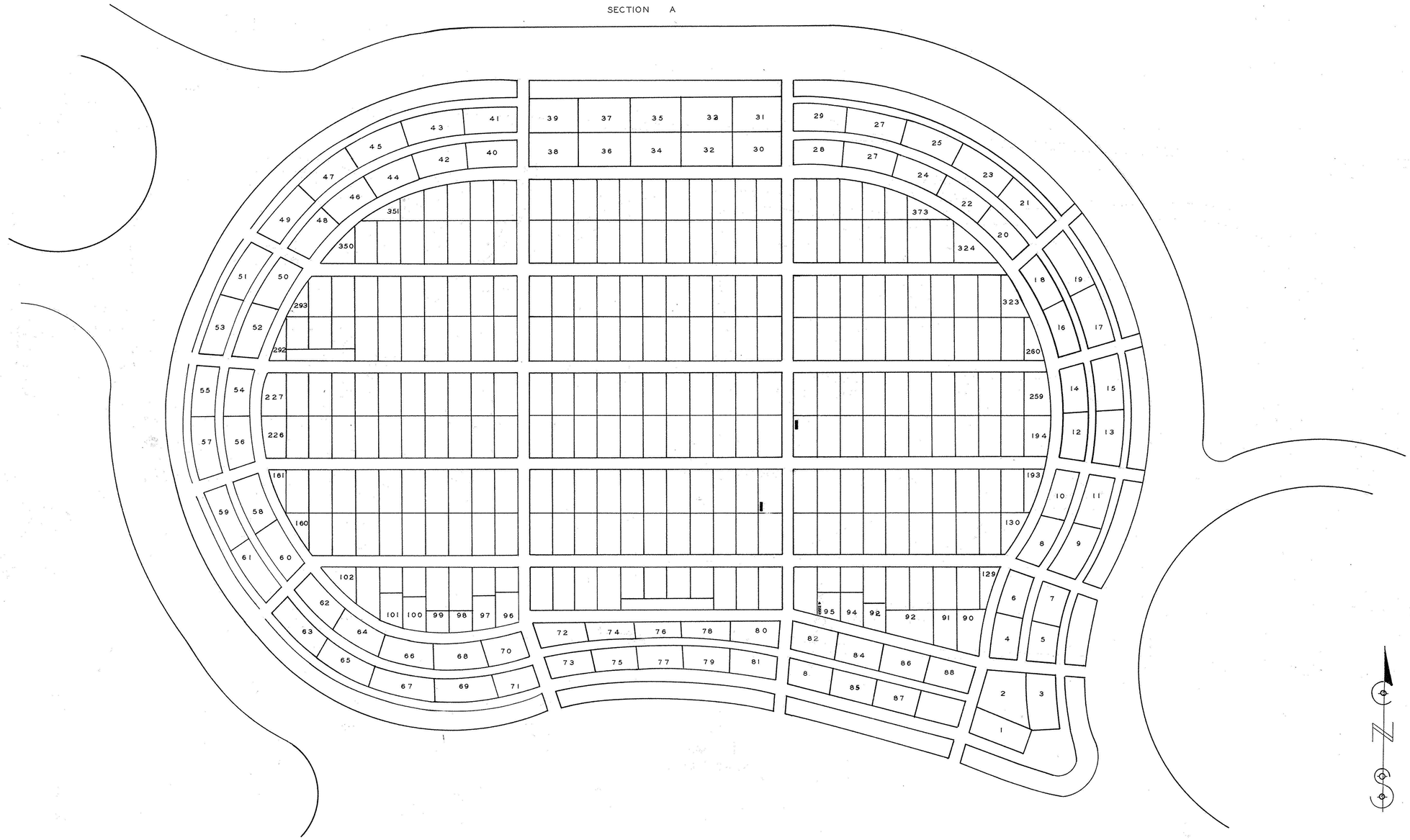

SECTION - A
SCALE 1" = 20'

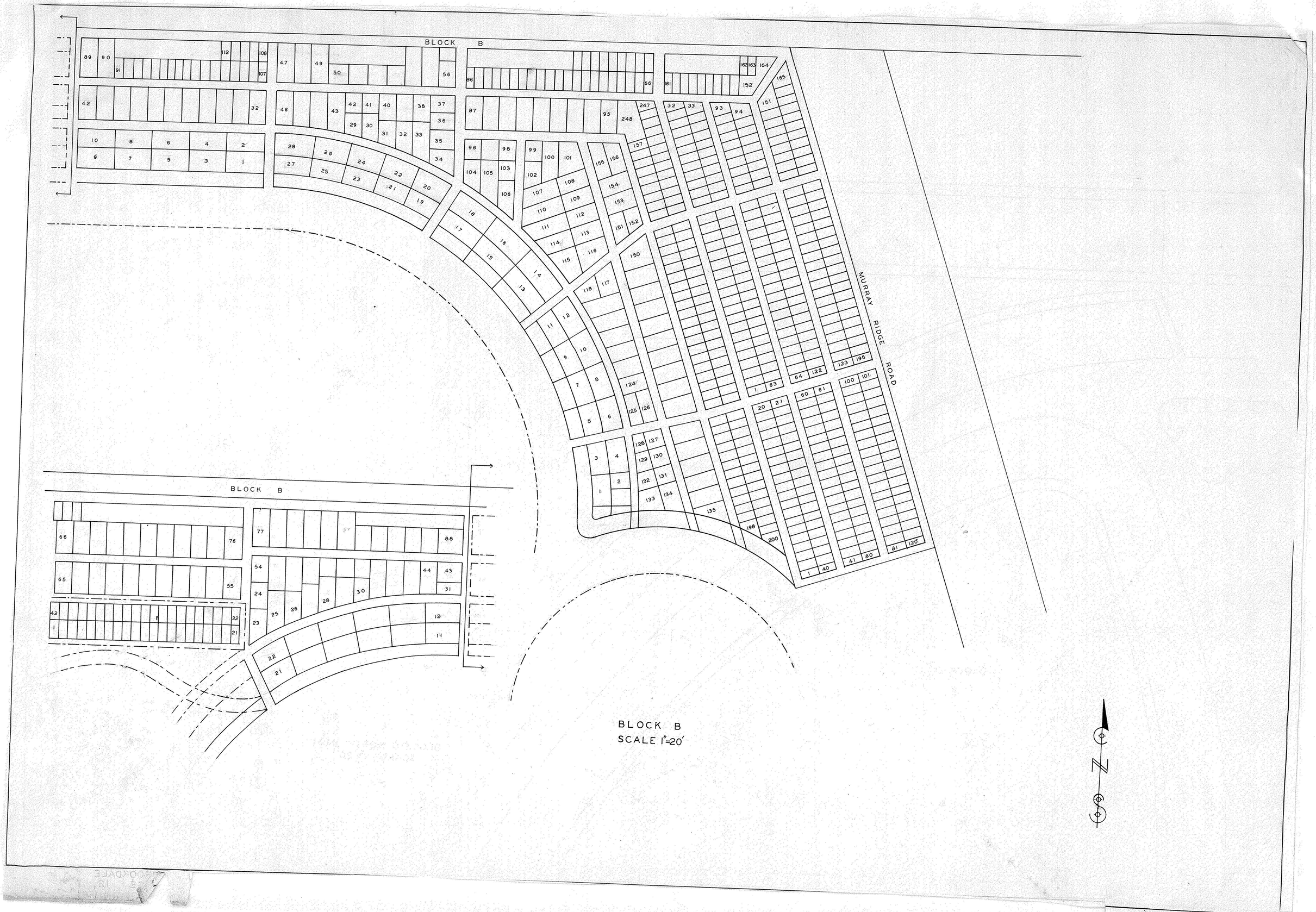
BLOCK B
BLOCK B
BLOCK B
MURRAY RIDGE ROAD
SCALE 1"=20'
N

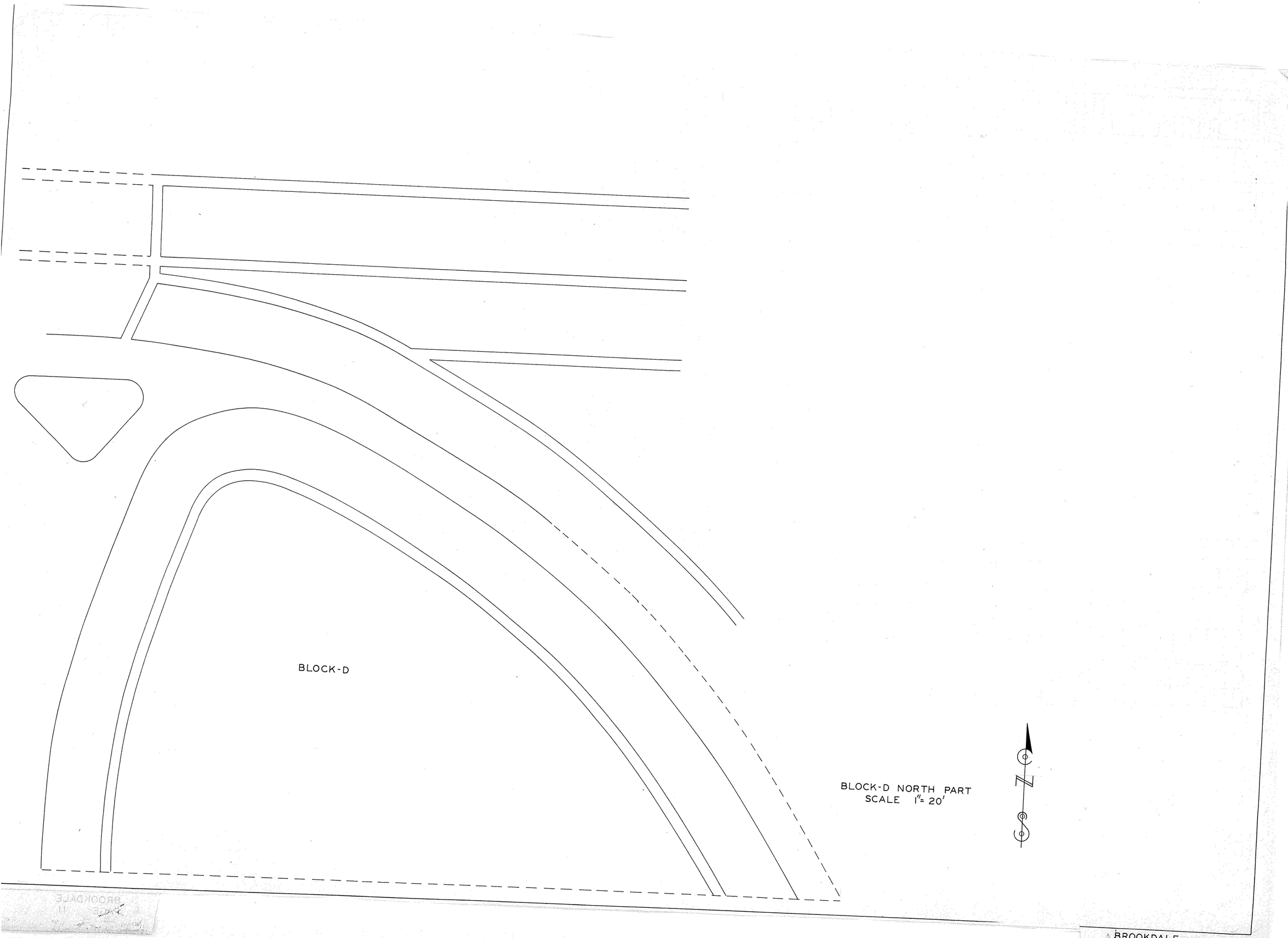

BROOKDALE
PAGE 12

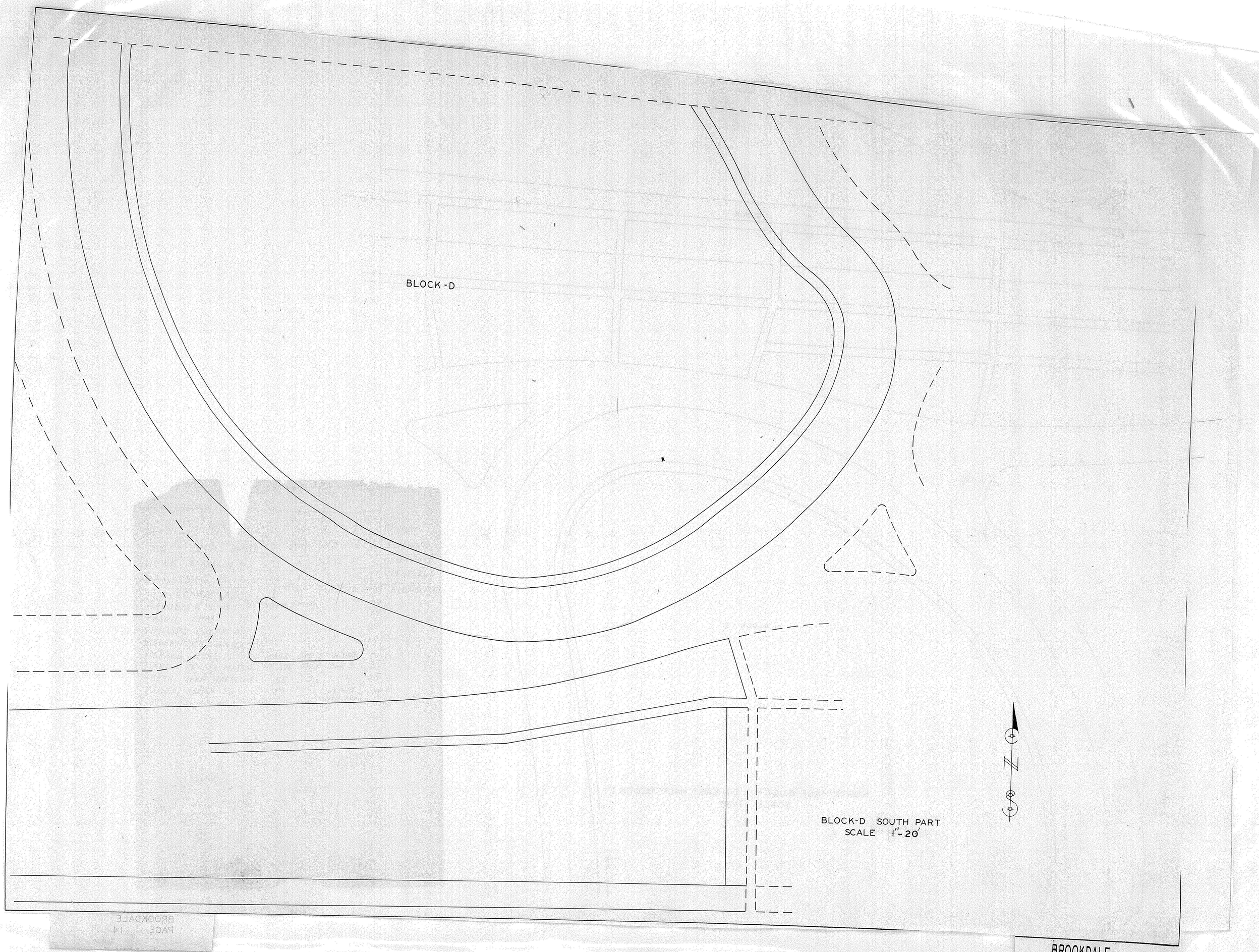

BROOKDALE

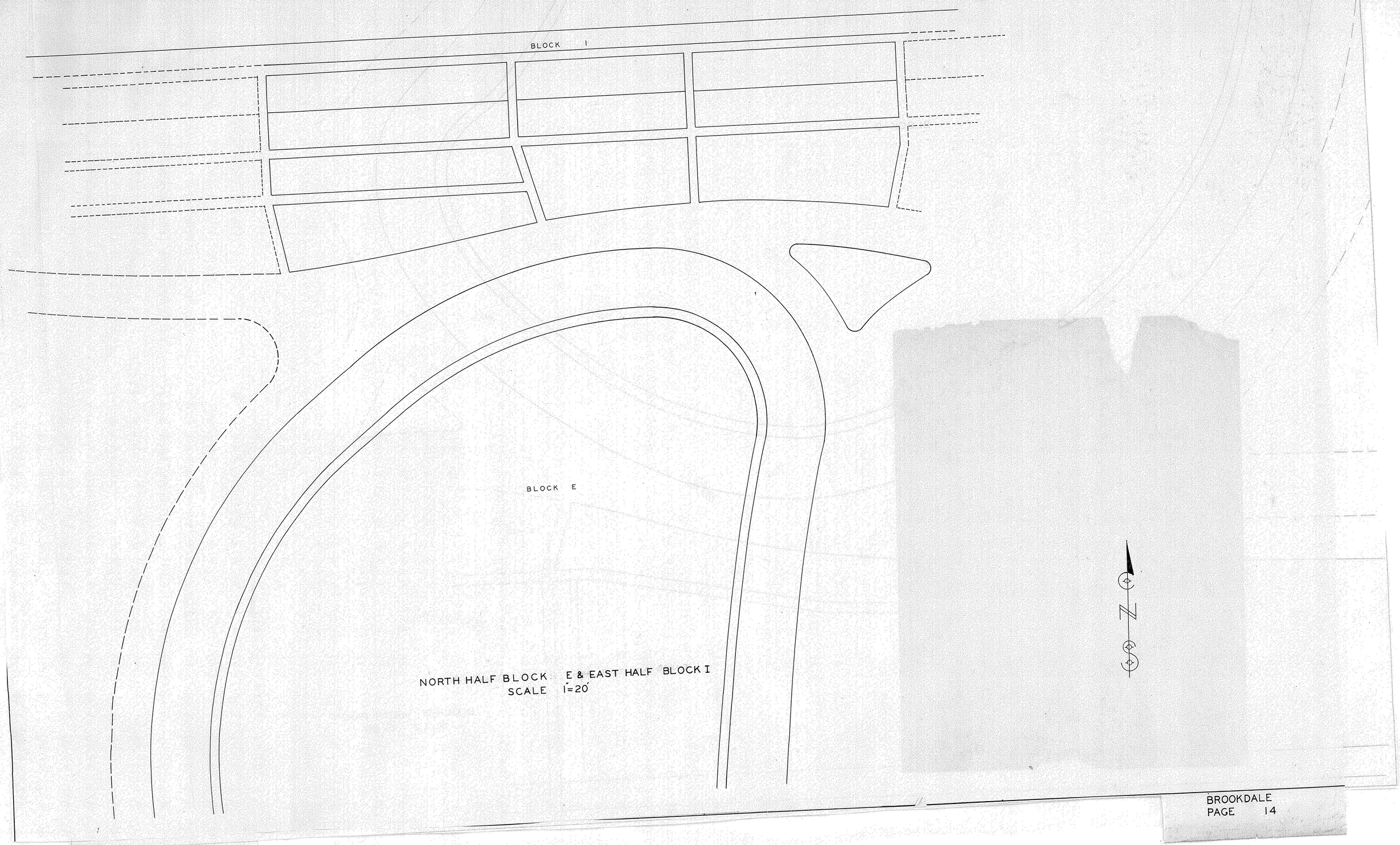

NORTH HALF BLOCK E & EAST HALF BLOCK I
SCALE 1"=20'

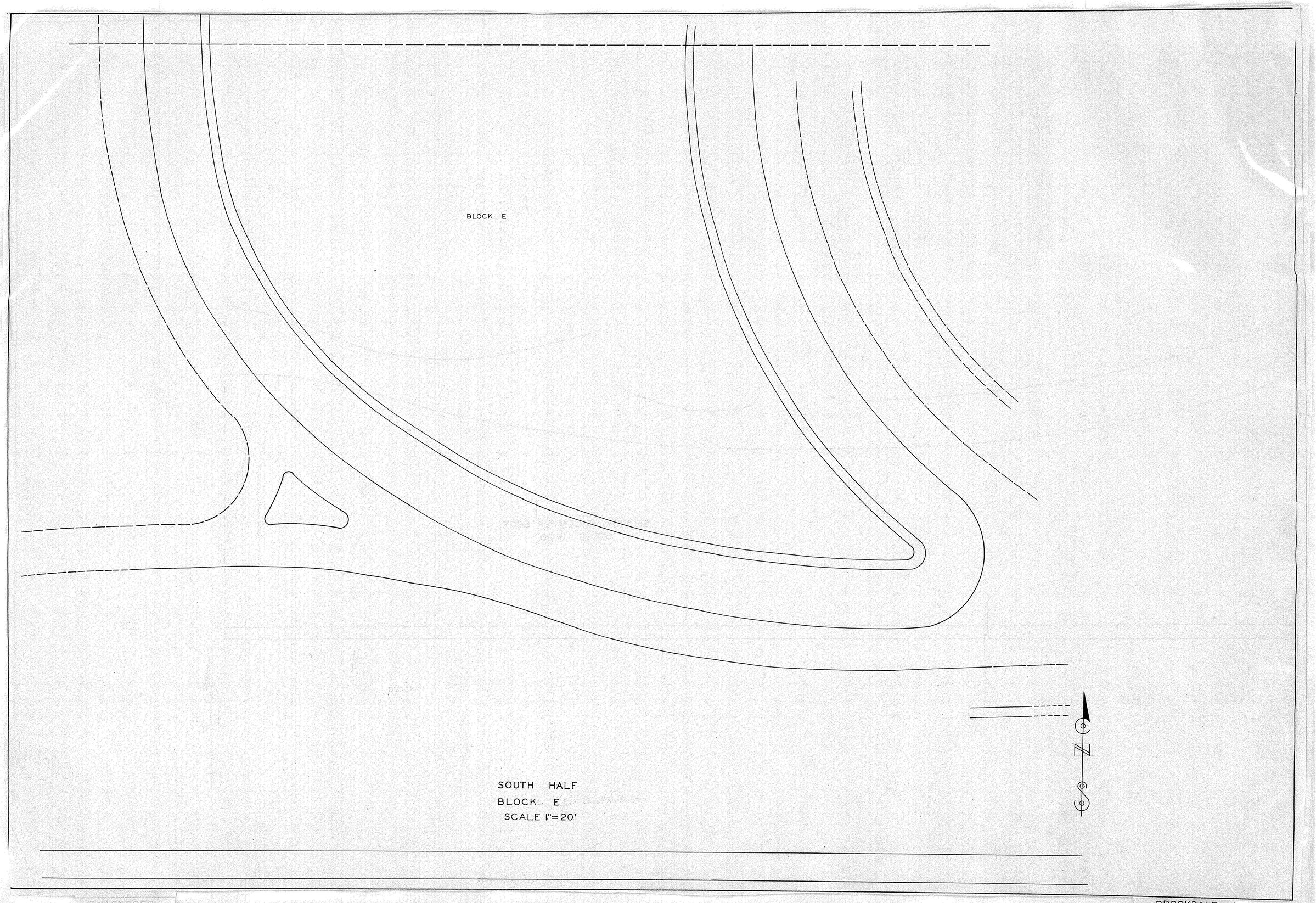

SOUTH HALF
BLOCK E
SCALE 1"=20'

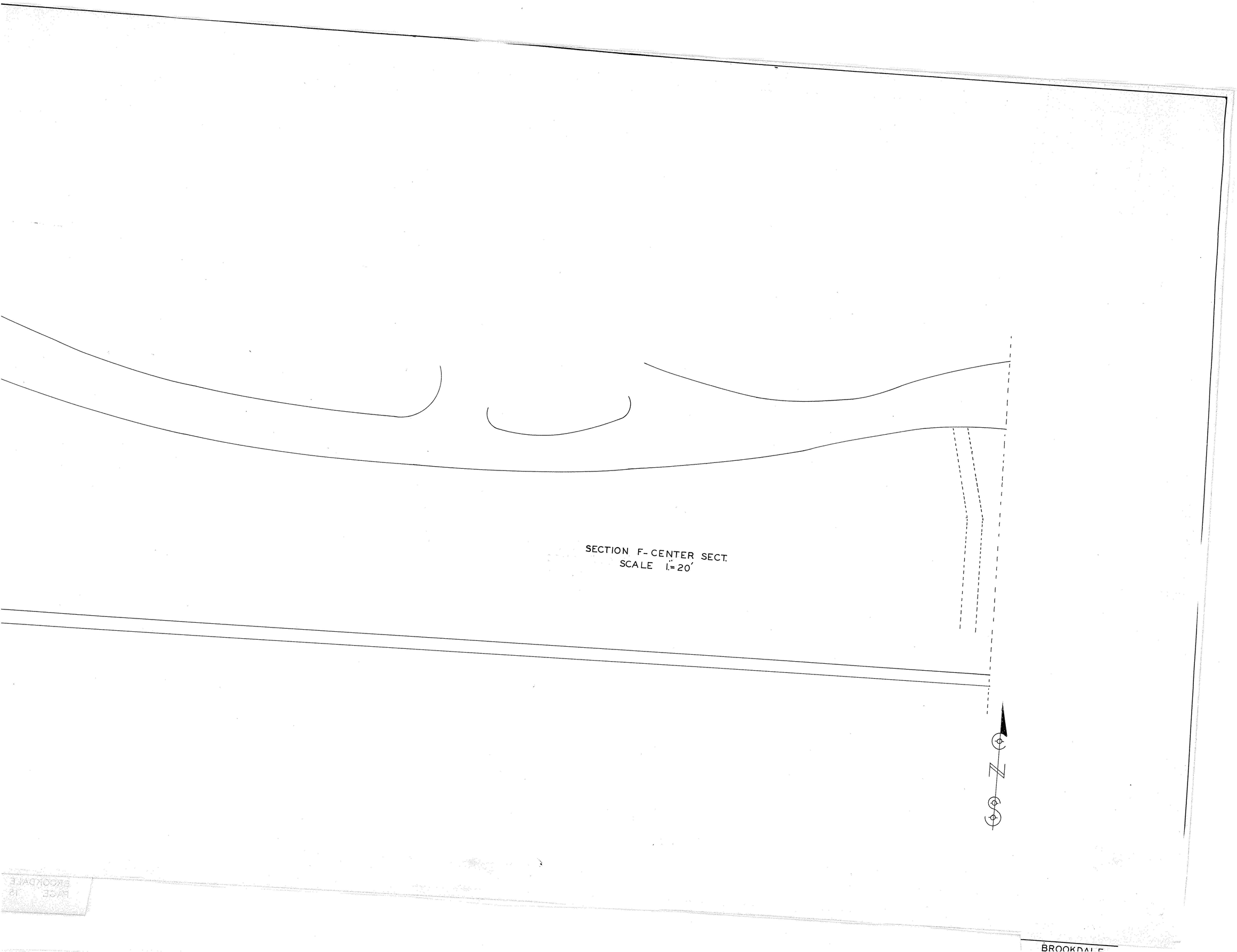
SECTION F- CENTER SECT.
SCALE 1"=20'
N
S
BROOKDALE

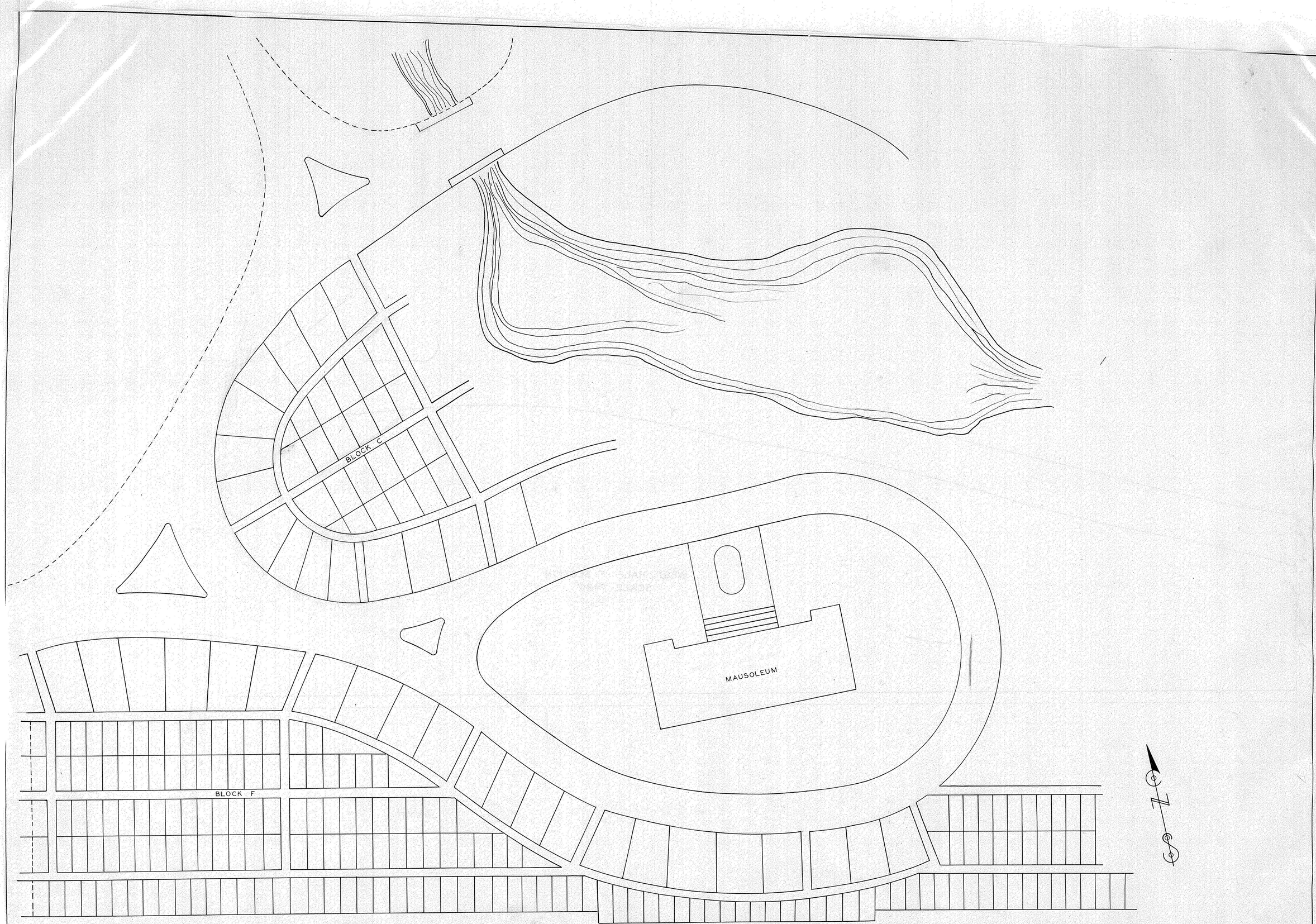

BLOCKC-L EAST PART BLOCK F SCALE 1"= 20'

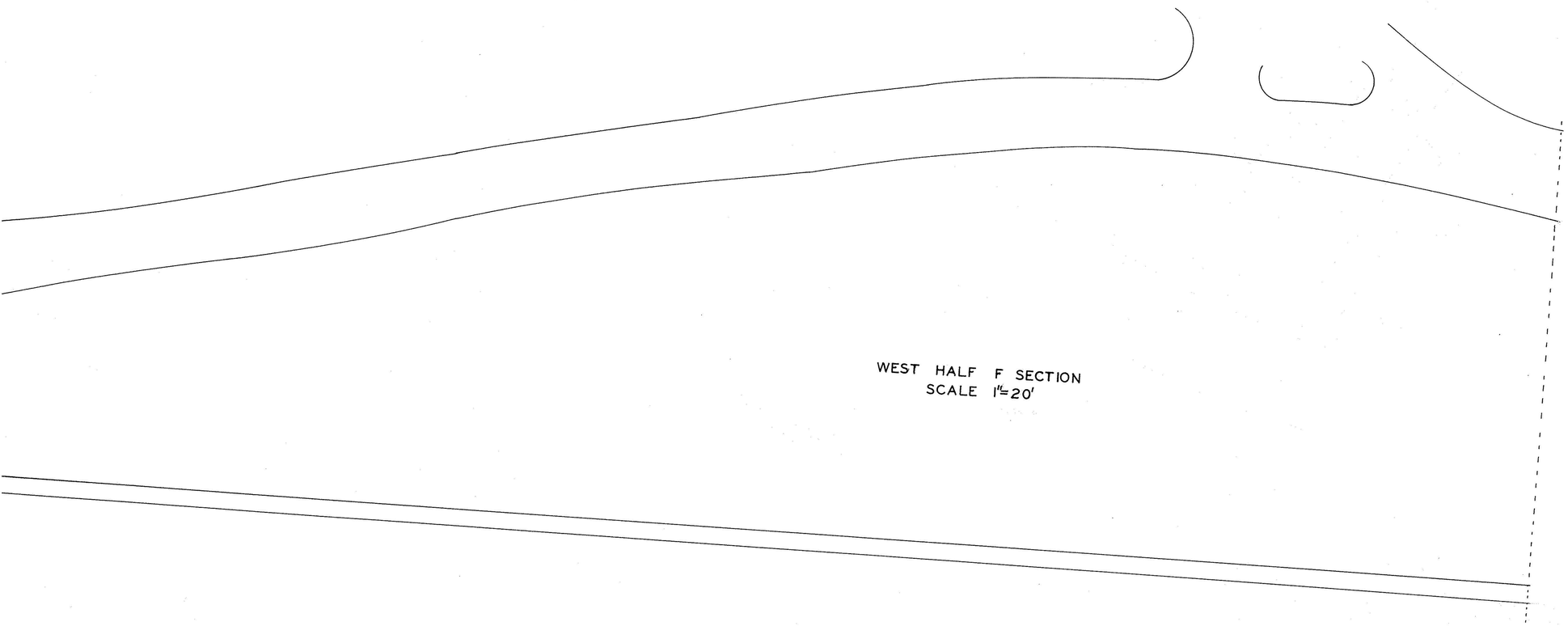

WEST HALF F SECTION
SCALE 1"=20'

BLOCK-G
BLOCK-G
SCALE 1" = 20'
N

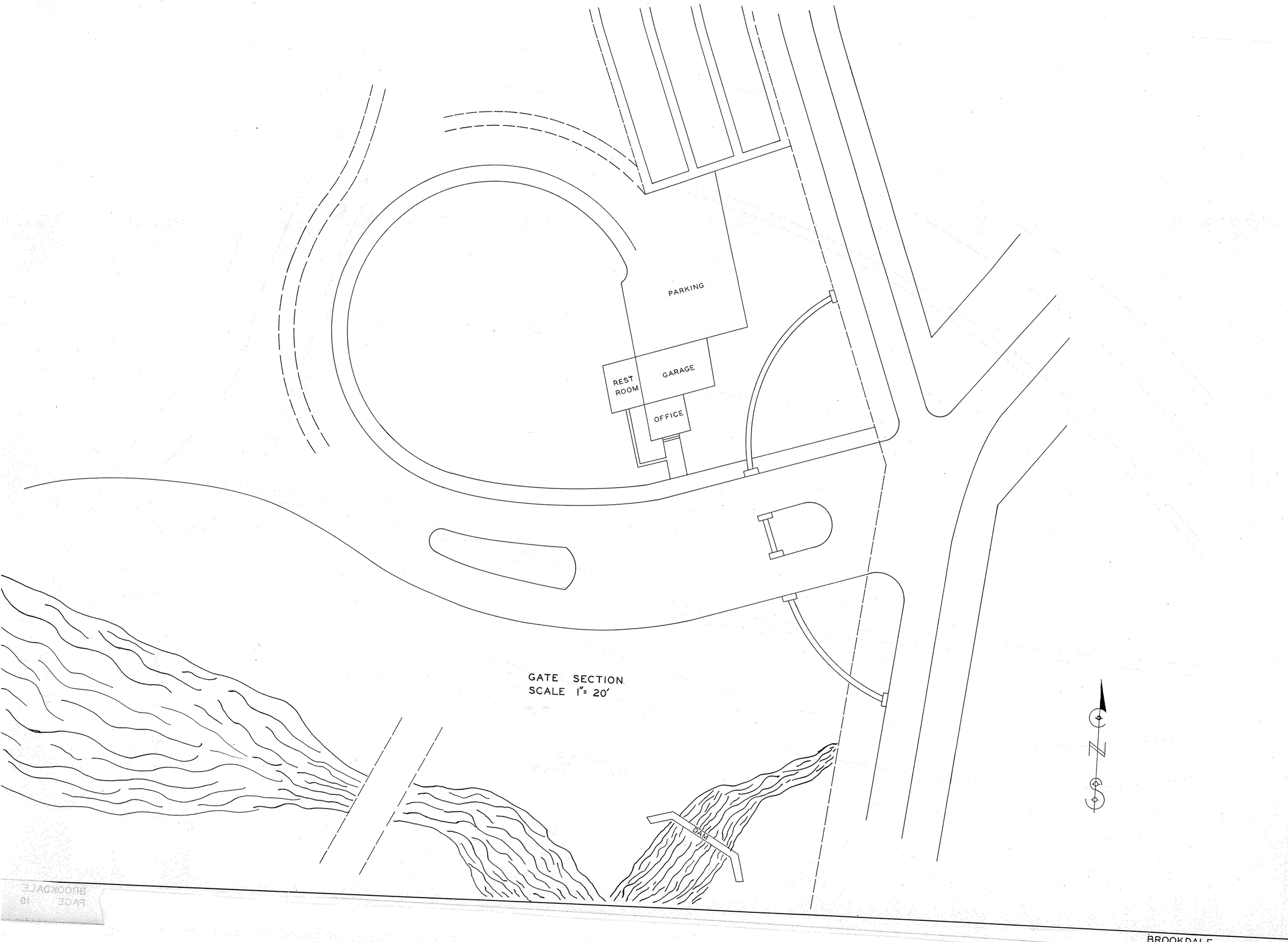
PARKING
REST ROOM
GARAGE
OFFICE
GATE SECTION
SCALE 1"= 20'
DAM
N
S

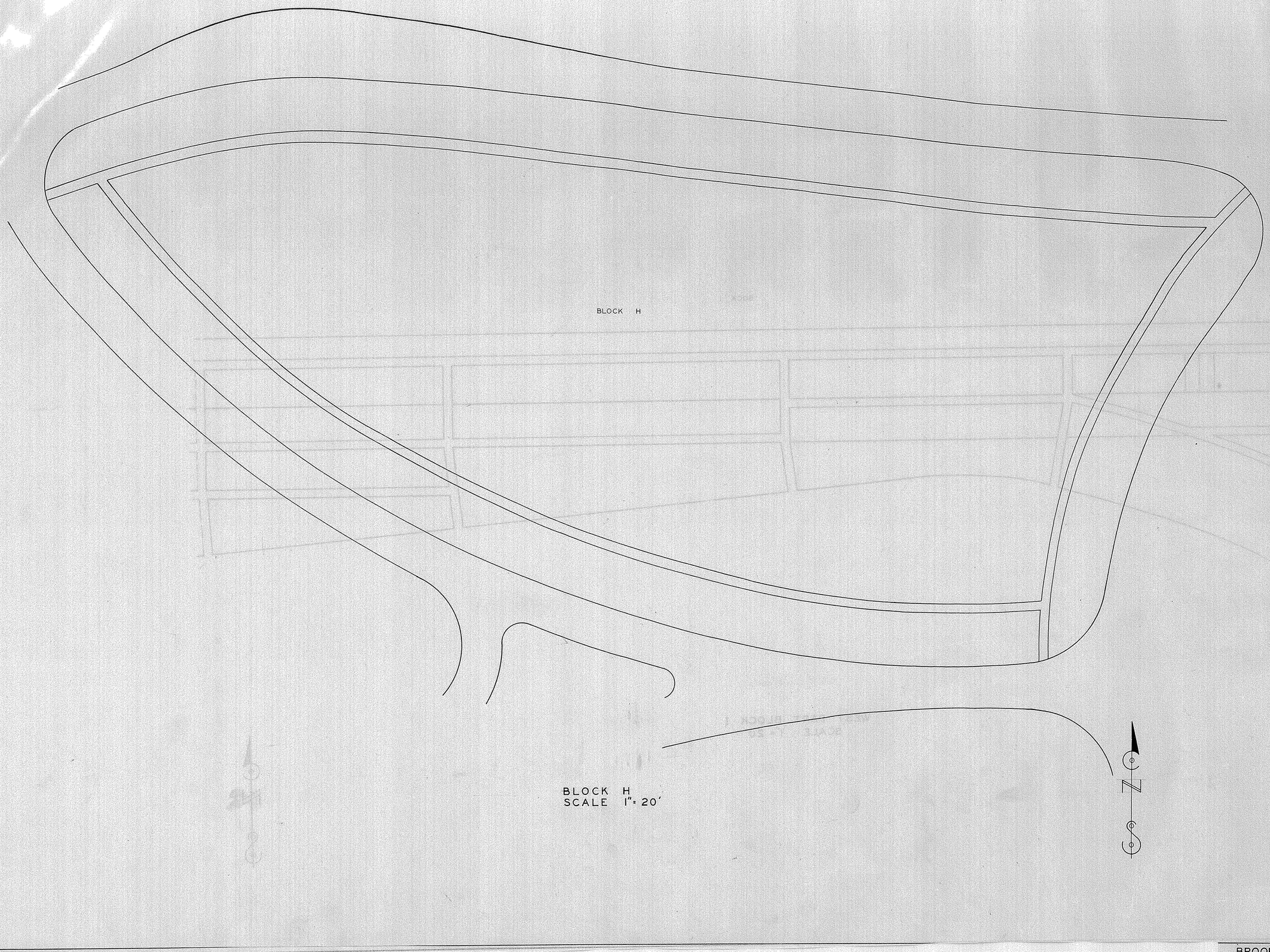
BLOCK H
BLOCK H
SCALE 1" = 20'
N

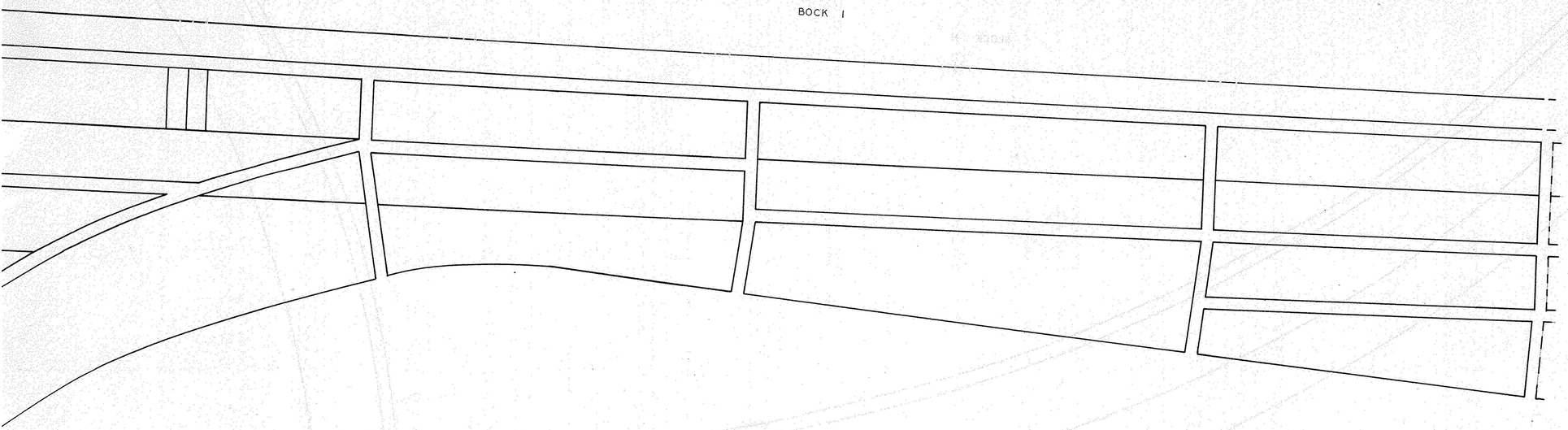

WEST PART BLOCK I
SCALE 1" = 20'

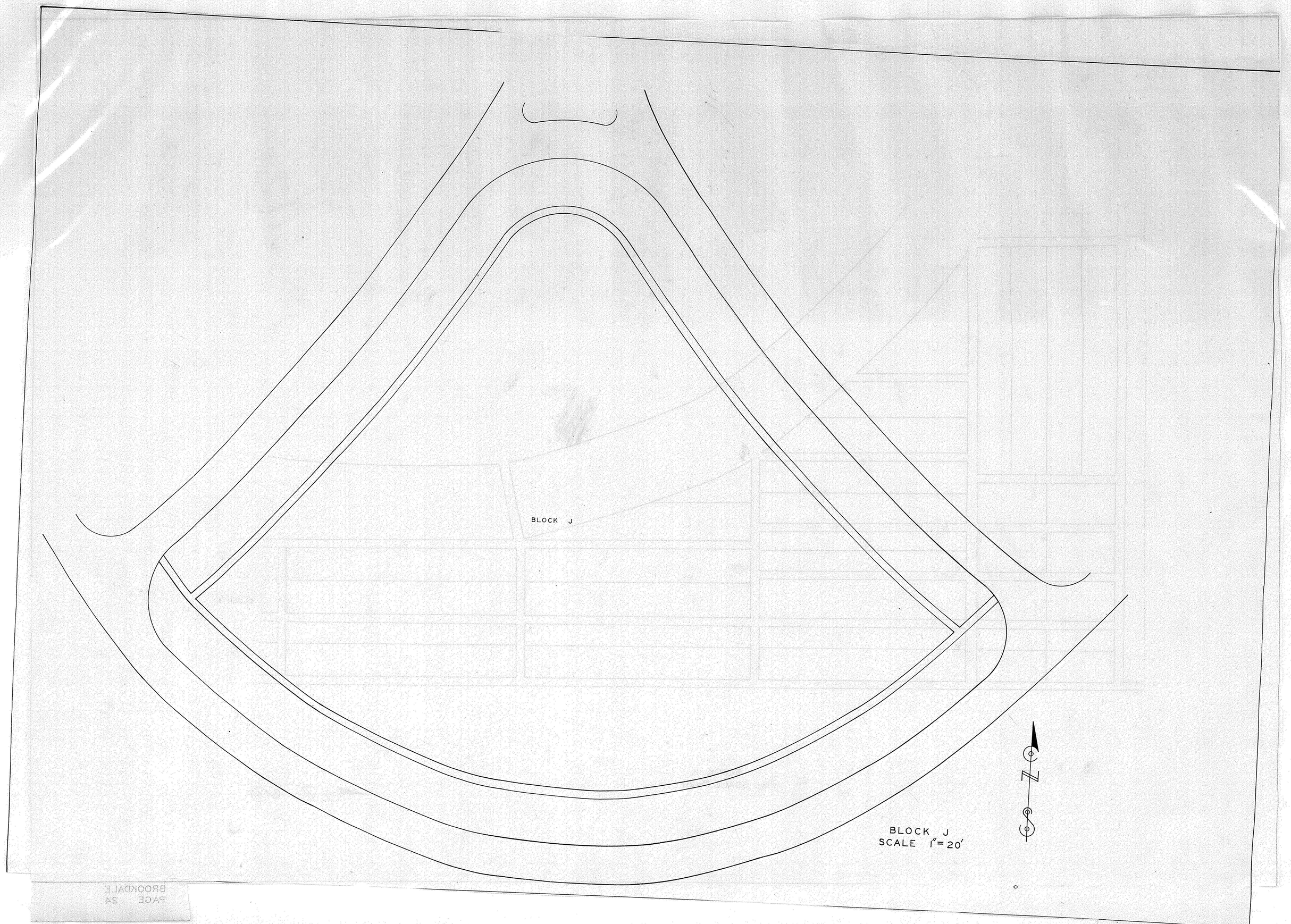
BLOCK J
BLOCK J
SCALE 1"=20'
N
S

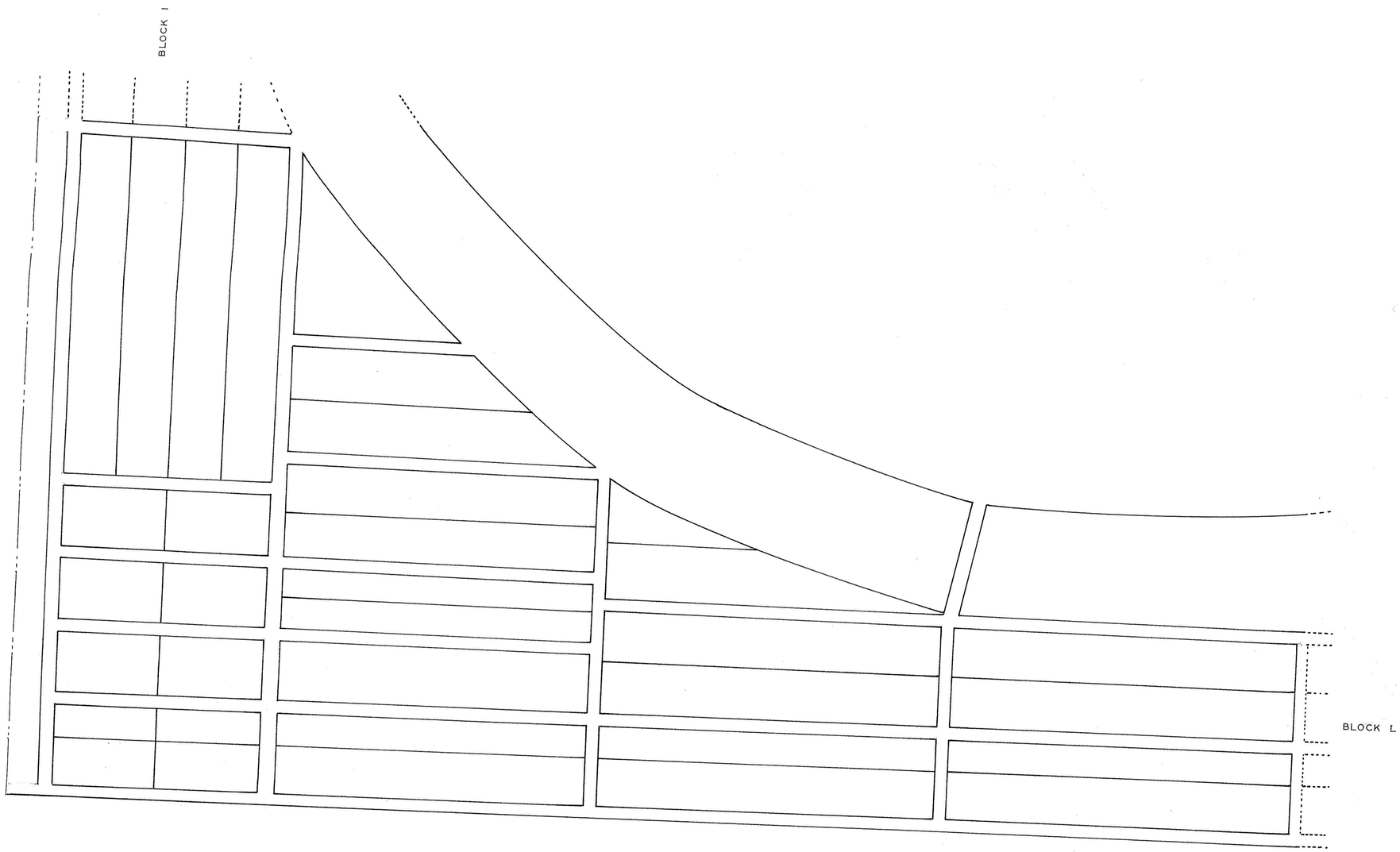

BLOCK K
SCALE 1"=20'

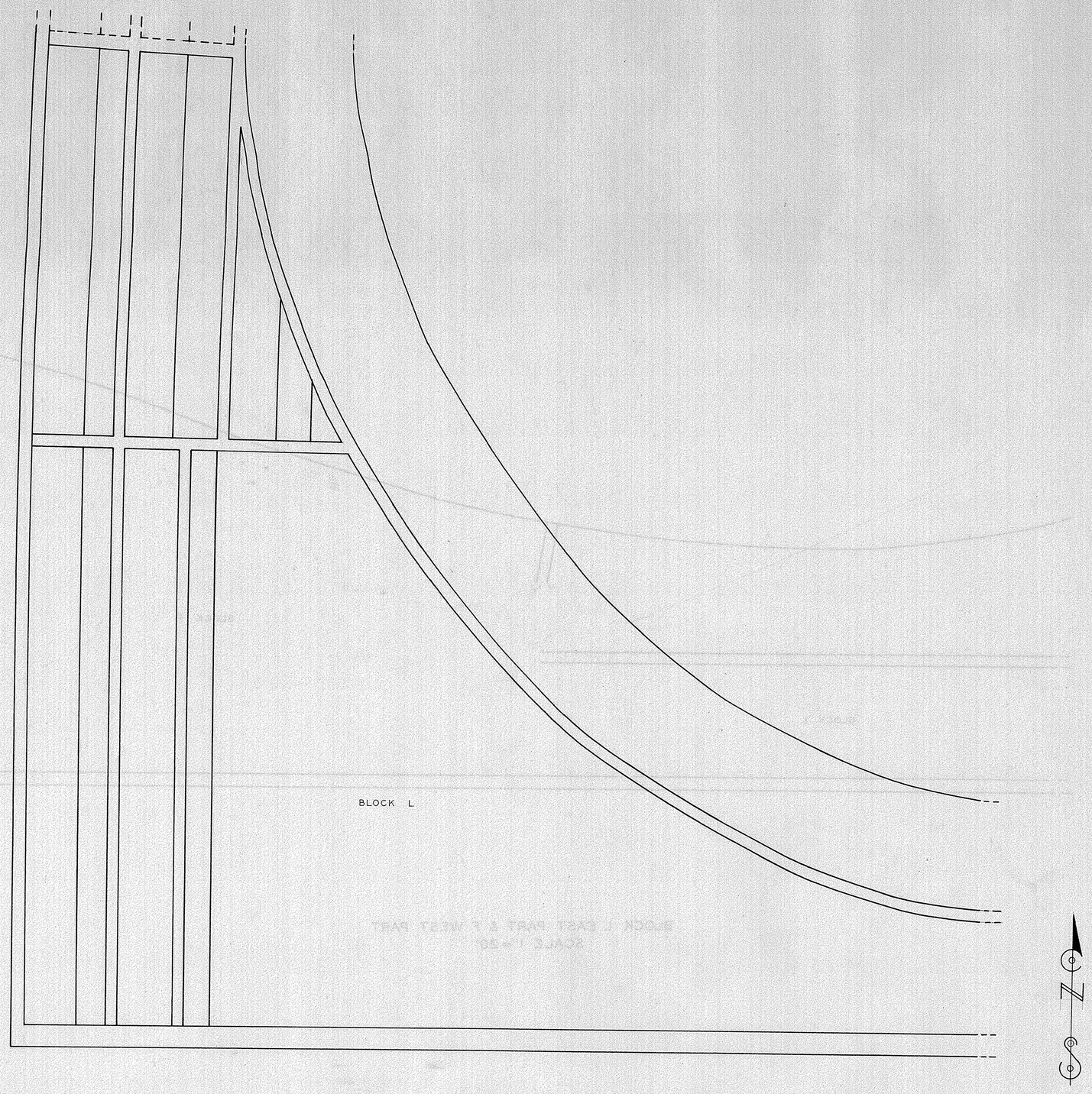

BLOCK L
SCALE 1"= 20'

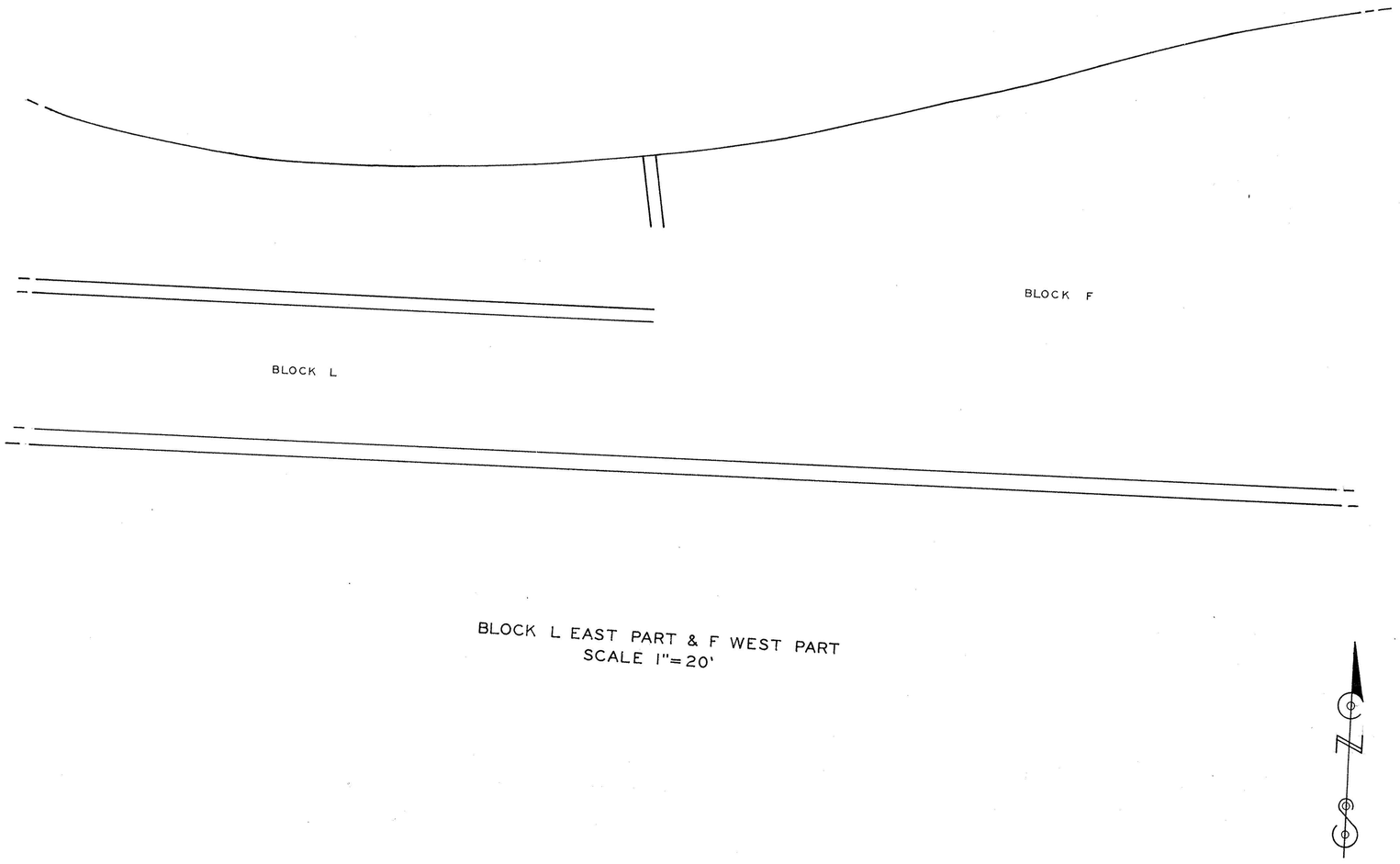

BLOCK L EAST PART & F WEST PART
SCALE 1"=20'

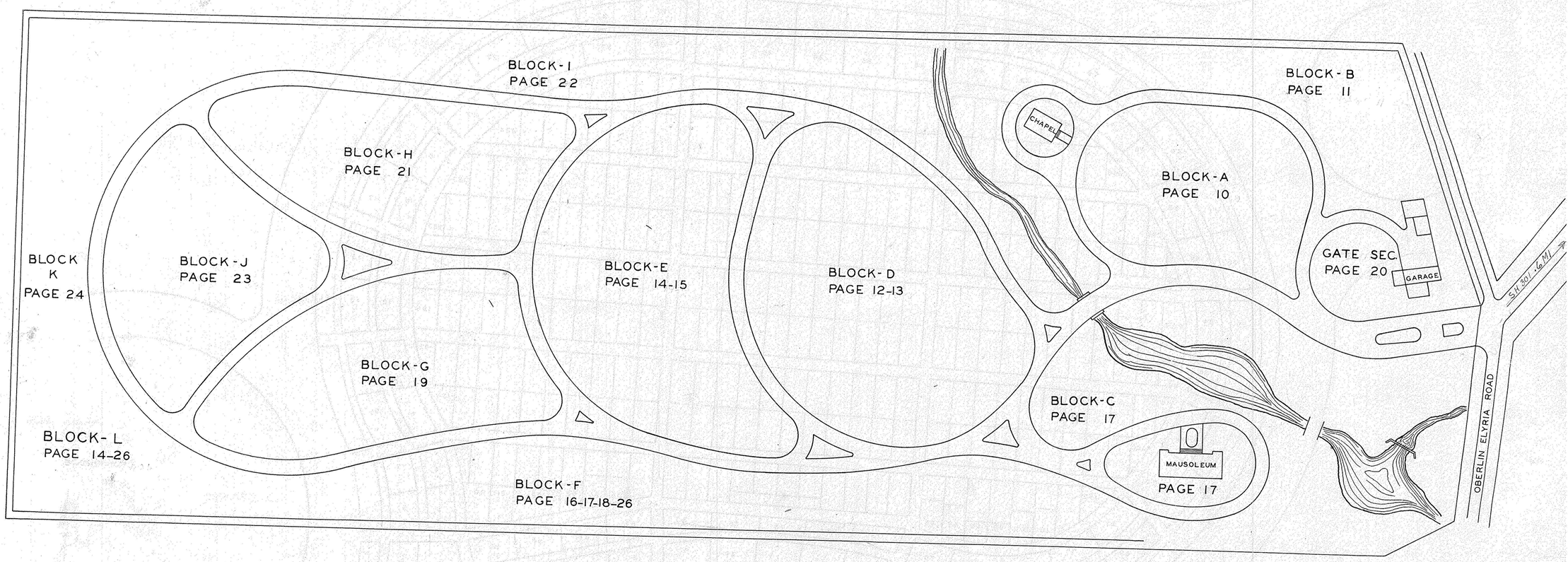

KEY MAP
SCALE 1"=80'