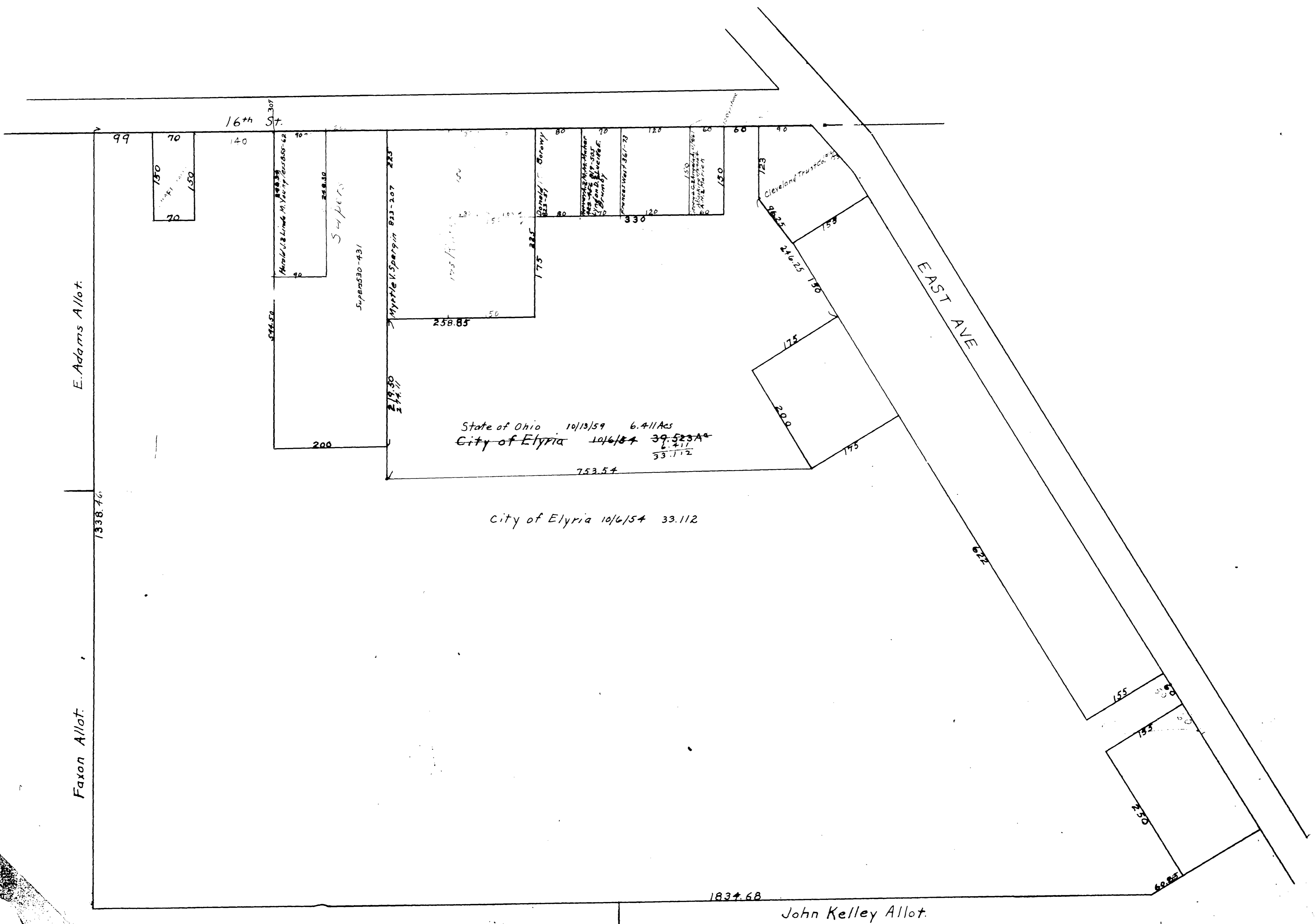


5

CARLISLE TOWNSHIP

COPYRIGHT 1962
 U.S. CODE, TITLE 17
 LORAIN COUNTY, OHIO
 Reproduced by,
 Allied Microfilm Corp.
 Akron, Ohio



MAP OF
CARLISLE TOWNSHIP

COPYRIGHT 1962
U.S. CODE, TITLE 17
LORAIN COUNTY, OHIO
Reproduced by,
Allied Microfilm Corp.
Akron, Ohio

MAP OF
CARLISLE TOWNSHIP

COPYRIGHT 1962
U.S. CODE, TITLE 16
LORAIN COUNTY, OHIO

4A

Reproduced by:
Allied Microfilm Corp.
Akron, Ohio



16th

St

66

E ADAMS ALLT Vol-2 Pg 14
FAXON RESUBN Vol-7 Pg 2

Sec #4

Carlisle Twp

SEE Pg. 4-C-A

J.C. MILLER'S ALL

Sec #4

MILLER

COURT

LAPORTE

ELKHART-MEDINA ROAD

1	14784	12 1/2	74.31	F. & O. Kuchner 3
2	15780	2		Annie S. Webb 4
3	14784	13.27	14781	Louisa Huntley 5
4	256.07			Mary E. Biggs 6
5				Frederick Lapp 7
6				R. B. F. Ulmschneider 8
7				John G. Hessinger 9
8	2007			John & Gloria M. Eschke 10
9	132	204.07	166.07	J.C. Miller 11
10				J.C. Miller 12
11				J.C. Miller 13
12				J.C. Miller 14
13				J.C. Miller 15
14				J.C. Miller 16
15				J.C. Miller 17
16				J.C. Miller 18
17				J.C. Miller 19
18				J.C. Miller 20
19				J.C. Miller 21
20				J.C. Miller 22

Old River Allt Vol 4 Pg 4

Paul & Lillian J. Alexander 10/22/29
 10
 11
 12
 13
 14
 15
 16
 17
 18
 19
 20
 21
 22
 23
 24
 25
 26
 27
 28
 29
 30
 31
 32
 33
 34
 35
 36
 37
 38
 39
 40
 41
 42
 43
 44
 45
 46
 47
 48
 49
 50
 51
 52
 53
 54
 55
 56
 57
 58
 59
 60
 61
 62
 63
 64
 65
 66
 67
 68
 69
 70
 71
 72
 73
 74
 75
 76
 77
 78
 79
 80
 81
 82
 83
 84
 85
 86
 87
 88
 89
 90
 91
 92
 93
 94
 95
 96
 97
 98
 99
 100

EAST RIVER ROAD

Coonville Rd

ROAD

AVENUE

OAKWOOD

GRAPEVINE ALLT. Carlisle Twp

Vol - 6 Pg 45

Scale 1/2" = 50'

COPYRIGHT 1962
 U.S. CODE, TITLE 17
 LORAIN COUNTY, OHIO
 Reproduced by
 Allied Microfilm Corp.
 Akron, Ohio

MAP OF
 CARLISLE TOWNSHIP

SEE PAGE 40A

16th St

Greene St. Proposed 60'

Scale 1" = 100'

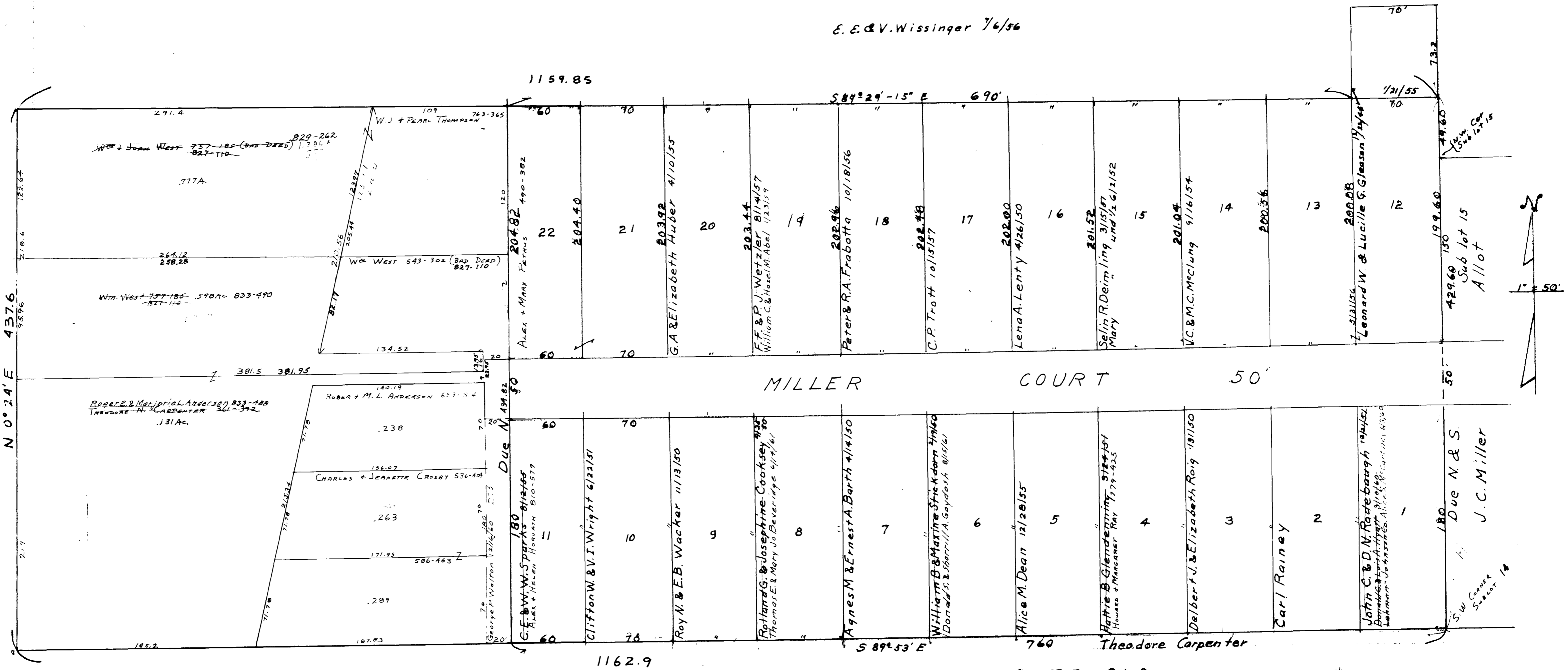
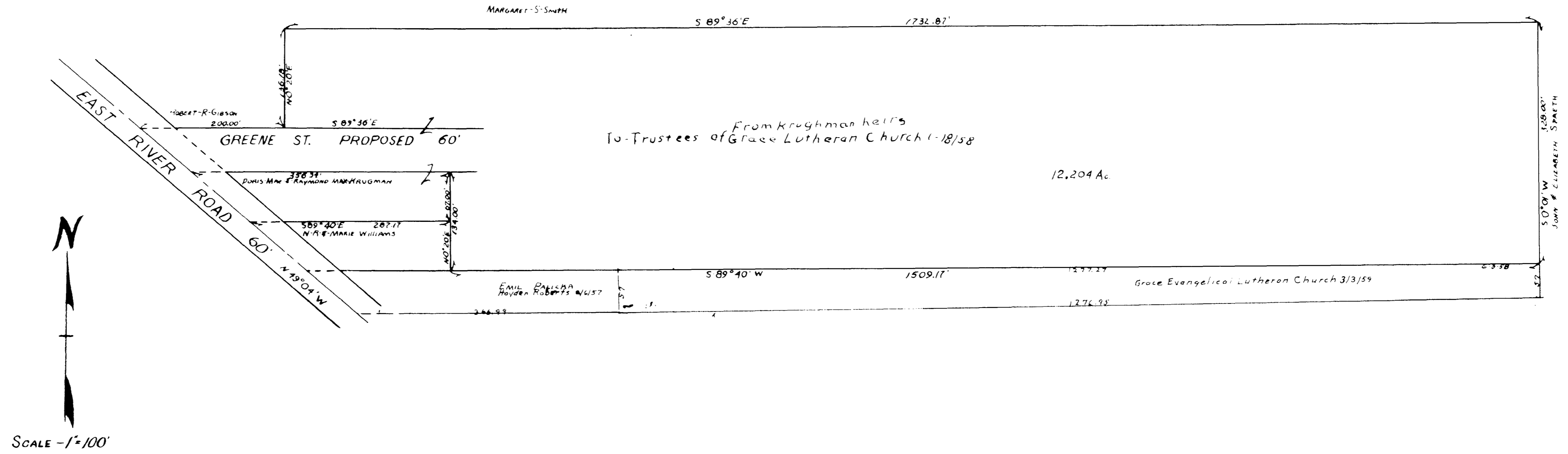
CARLISLE TWP
Sec 4 NE Corner

FOR THIS PART
SEE PAGE



MAP OF
CARLISLE TOWNSHIP

COPYRIGHT 1962
U.S. CODE, TITLE 17
LORAIN COUNTY, OHIO
Reproduced by,
Allied Microfilm Corp.
Akron, Ohio



MAP OF CARLISLE TOWNSHIP

COPYRIGHT 1962 U.S. CODE, TITLE 17 LORAIN COUNTY, OHIO

Reproduced by, Allied Microfilm Corp. Akron, Ohio

THEO. CARPENTER SUB. SEC. 4 CARLISLE TWP Vol. 21 Pg. 5 SCALE 1" = 50'

File # A 90


Fuller & Nelsons Subn

Carlisle Twp

Sec 4

Vol- 2- Pg 18

Date 1960



MAP OF
CARLISLE TOWNSHIP

COPYRIGHT 1962
U.S. CODE, TITLE 17
LORAIN COUNTY, OHIO
Reproduced by,
Allied Microfilm Corp.
Akron, Ohio

Note: This str. listed in Minnie B. Williams but not found by same name
Jane B. Williams lists



MAP OF
CARLISLE TOWNSHIP

COPYRIGHT 1962
U.S. CODE, TITLE 17
LORAIN COUNTY, OHIO
Reproduced by
Allied Microfilm Corp.
Akron, Ohio

Note: College of Wooster - 2/10/40
in title in full - 2/10/40
lots is blank.

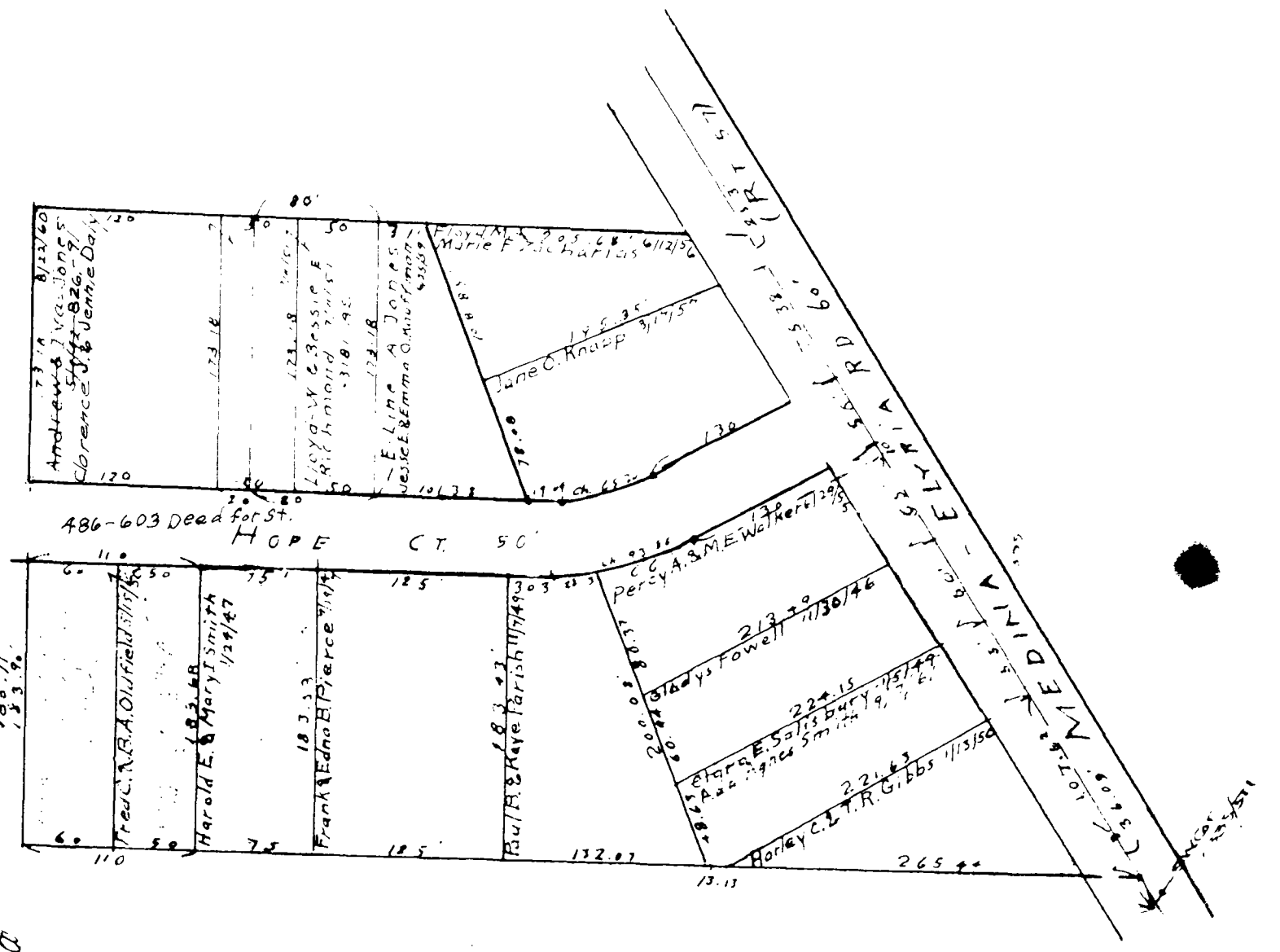
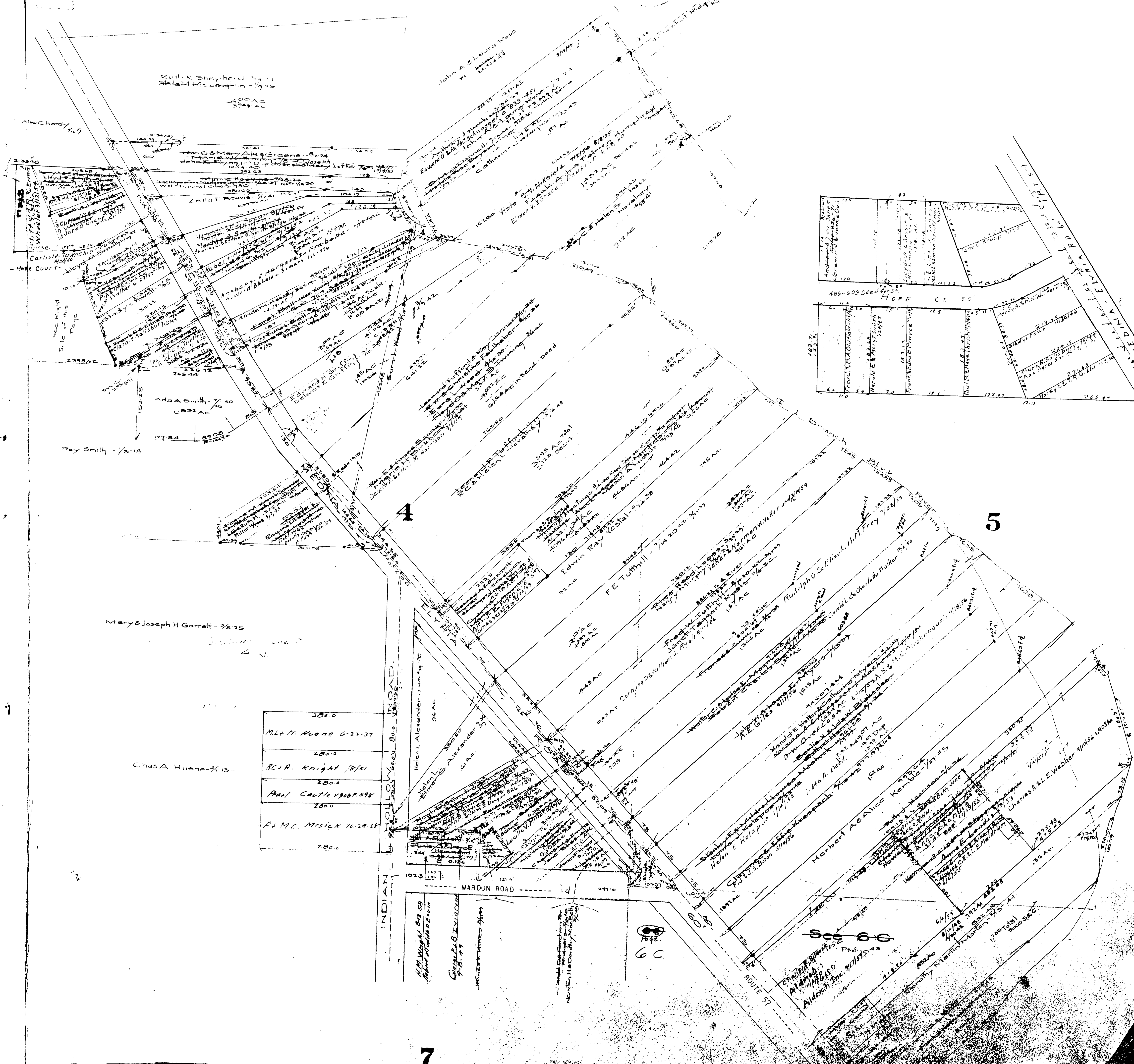
Jno. Kelley Plat
Vol. 3-Pg 2

Scale 1" = 60'

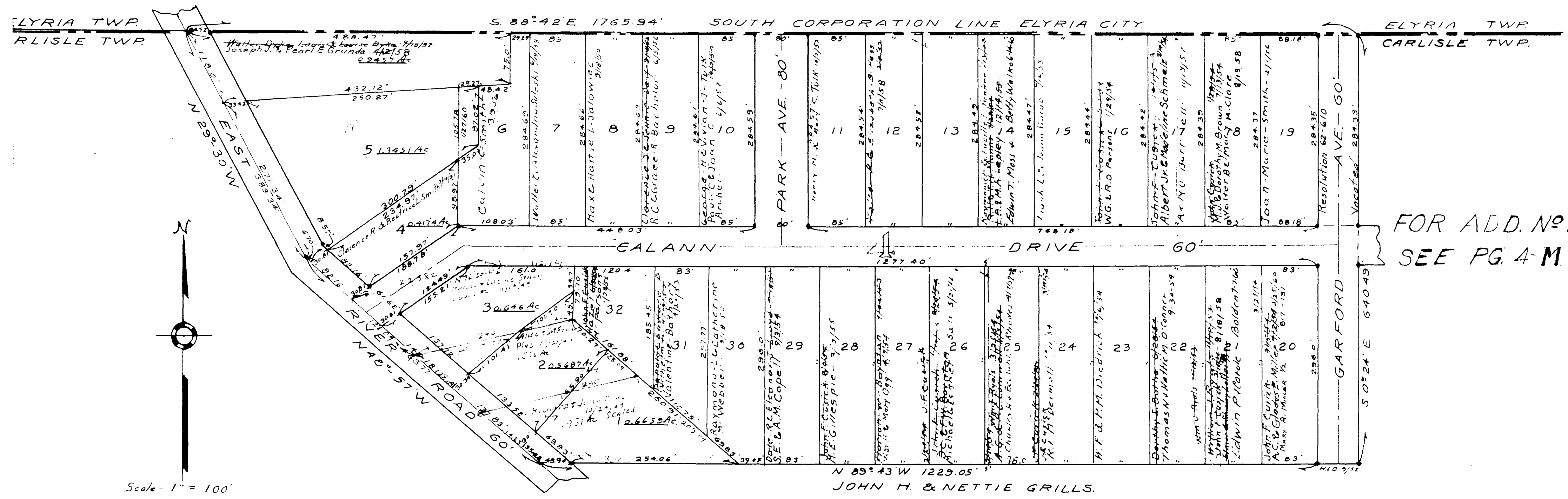


MAP OF
CARLISLE TOWNSHIP

COPYRIGHT 1962
U.S. CODE, TITLE 17
LORAIN COUNTY, OHIO
Reproduced by,
Allied Microfilm Corp.
Akron, Ohio



MAP OF
CARLISLE TOWNSHIP

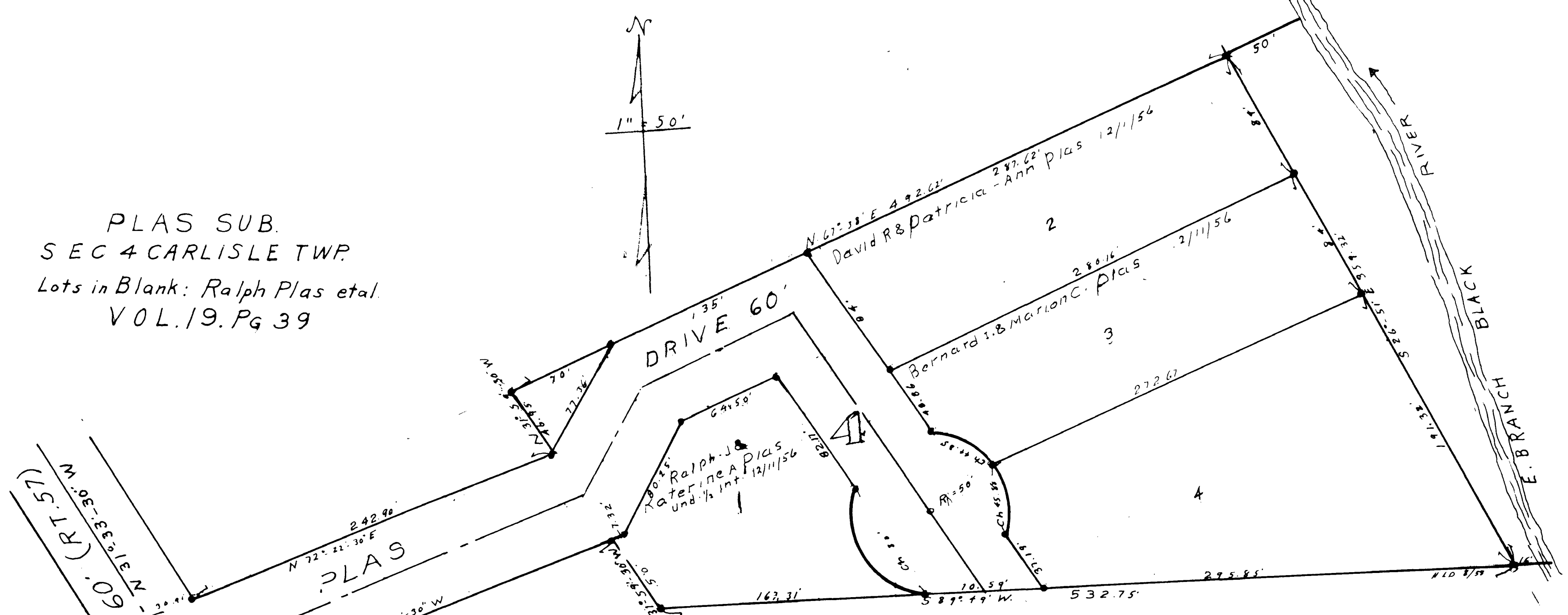


CARL J. SMITH ADDITION
 PART OF SECTION 4 CARLISLE TOWNSHIP,
 LORAIN CO. OHIO SCALE 1" = 100'
 Lots in blank - Carl J. Smith Vol. 15, Pg. 29.
 PLAT. VOL. 15, Pg. 29
 May 9-51

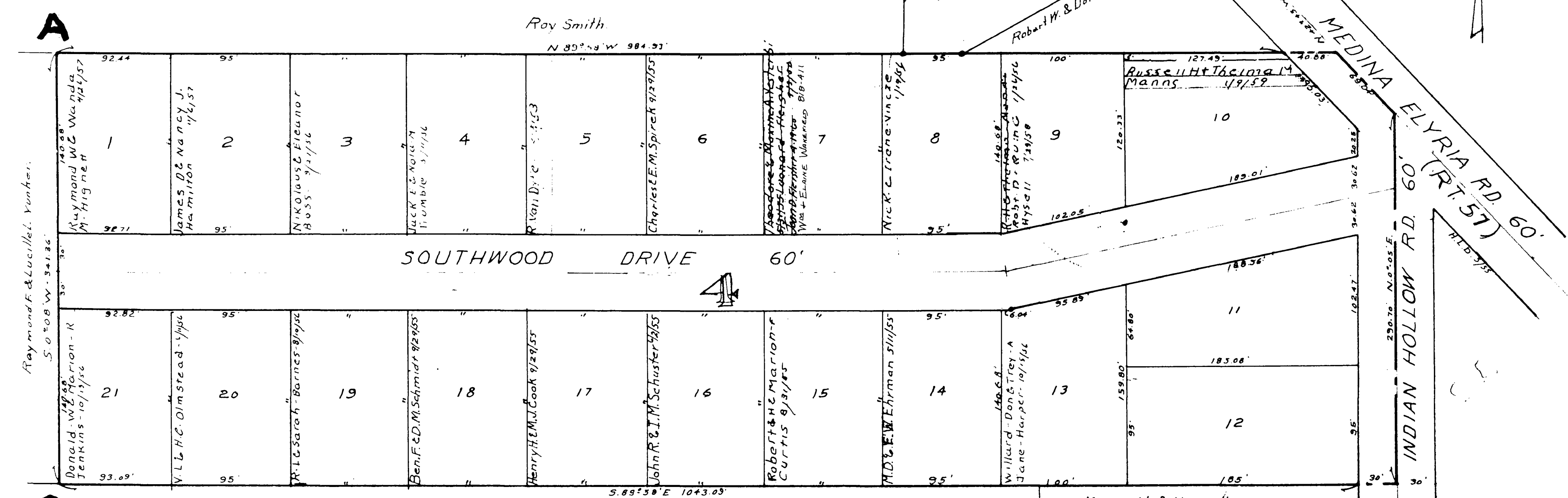
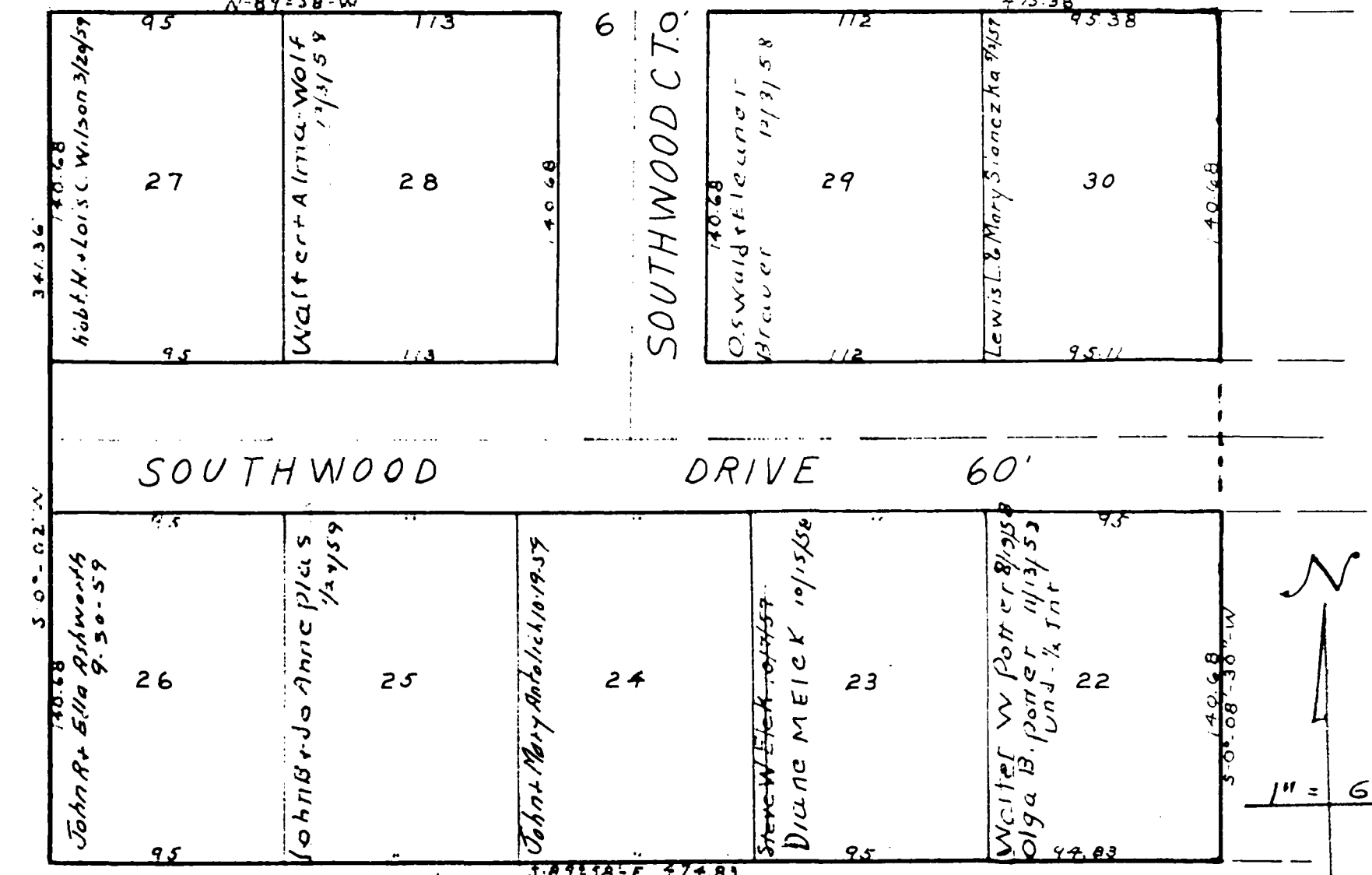
MAP OF
CARLISLE TOWNSHIP

COPYRIGHT 1962
 U.S. CODE, TITLE 17
 LORAIN COUNTY, OHIO
 Reproduced by,
 Allied Microfilm Corp.
 Akron, Ohio

PLAS SUB.
SEC 4 CARLISLE TWP.
Lots in Blank: Ralph Plas et al
VOL. 19, PG 39

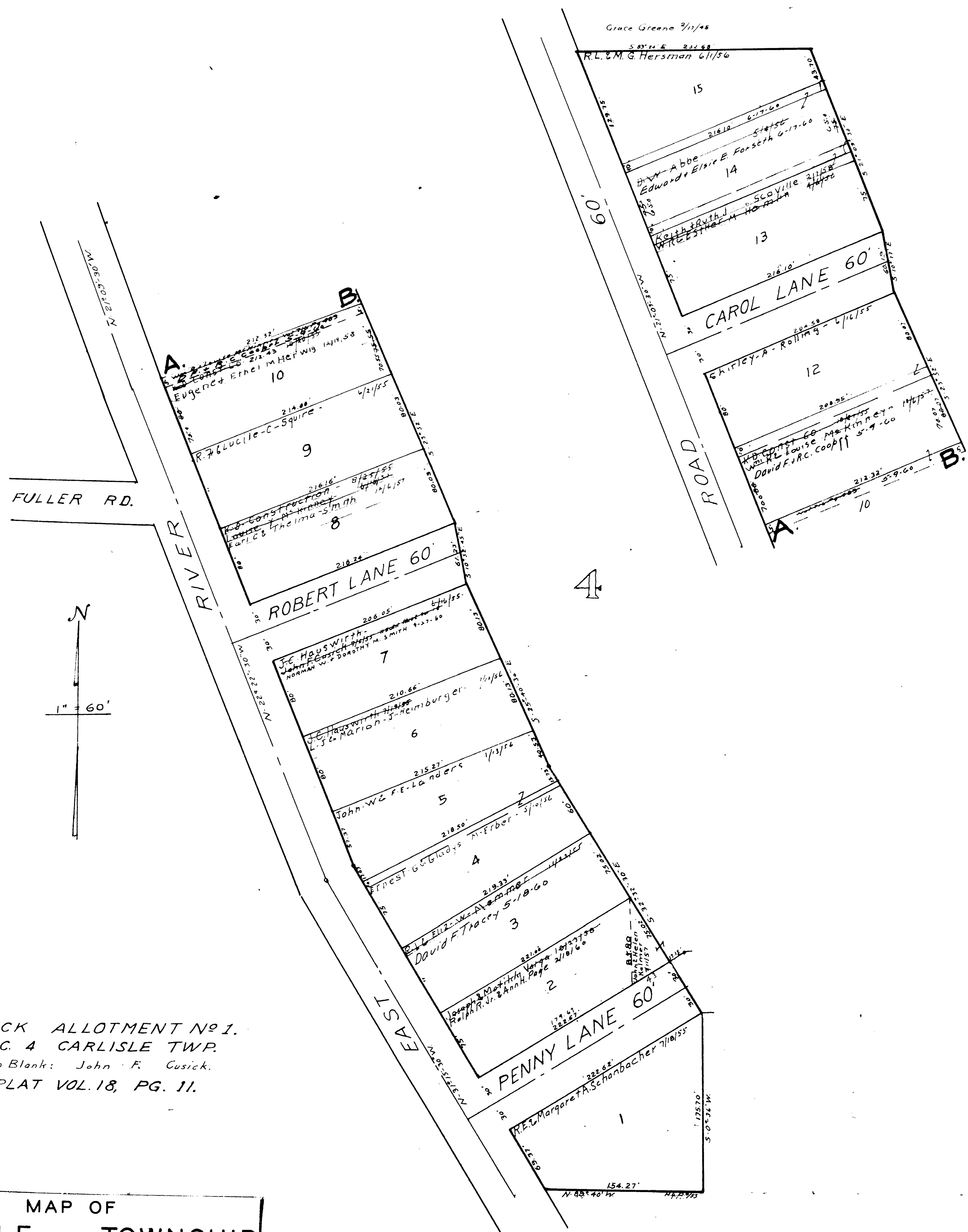


SOUTHWOOD SUB. NO. 2 Vol. 20 Pg. 7
Lots in Blank Raymond F. Yunker et al



SOUTHWOOD SUB. NO. 1 83807 ACRES.
SEC. 4 CARLISLE TWP.
Lots in Blank: Raymond E. Yunker et al
PLAT VOL. 17, PG. 39.

MAP OF
CARLISLE TOWNSHIP



CUSICK ALLOTMENT NO 1.
 SEC. 4 CARLISLE TWP.
 Lots in Blank: John F. Cusick.
 PLAT VOL. 18, PG. 11.

MAP OF
 CARLISLE TOWNSHIP

COPYRIGHT 1962
 U.S. CODE, TITLE 17
 LORAIN COUNTY, OHIO
 Reproduced by,
 Allied Microfilm Corp.
 Akron, Ohio


MAP OF CARLISLE TOWNSHIP



CUSICK ALLOT 125380MENTS No 2
SEC. 4 CARLISLE TWP. Plat Vol. 18 Pg. 19
Lots in Blank John F. Curick 9.389 Ac.

No 3 Vol. 18 Pg. 37

No 4 Vol. 19 Pg. 5



CARL J. SMITH ADDITION No 2.
 CARLISLE TWP.
 Lots in Blank: Carl J. Smith
 PLAT VOL. 18, Pg. 10.

MAP OF
 CARLISLE TOWNSHIP

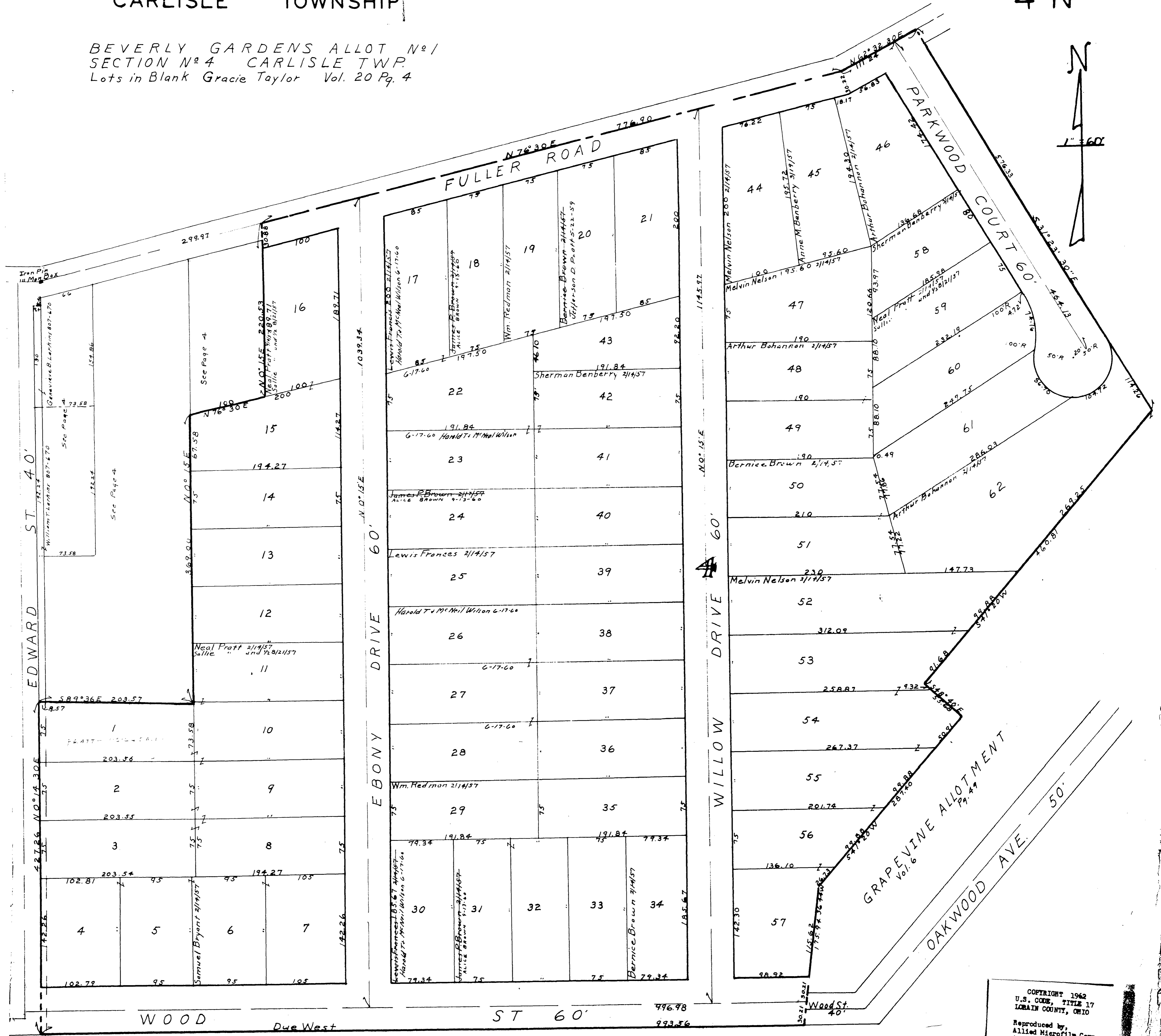
COPYRIGHT 1962
 U.S. CODE, TITLE 17
 LORAIN COUNTY, OHIO
 Reproduced by
 Allied Microfilm Corp.
 Akron, Ohio

Carlisle Book # 1

MAP OF
CARLISLE TOWNSHIP

BEVERLY GARDENS ALLOT N^o 1
SECTION N^o 4 CARLISLE TWP.
Lots in Blank Gracie Taylor Vol. 20 Pg. 4

4 N



COPYRIGHT 1962
U.S. COKE, TITLE 17
LORAIN COUNTY, OHIO
Reproduced by
Allied Microfilm Corp.
Akron, Ohio