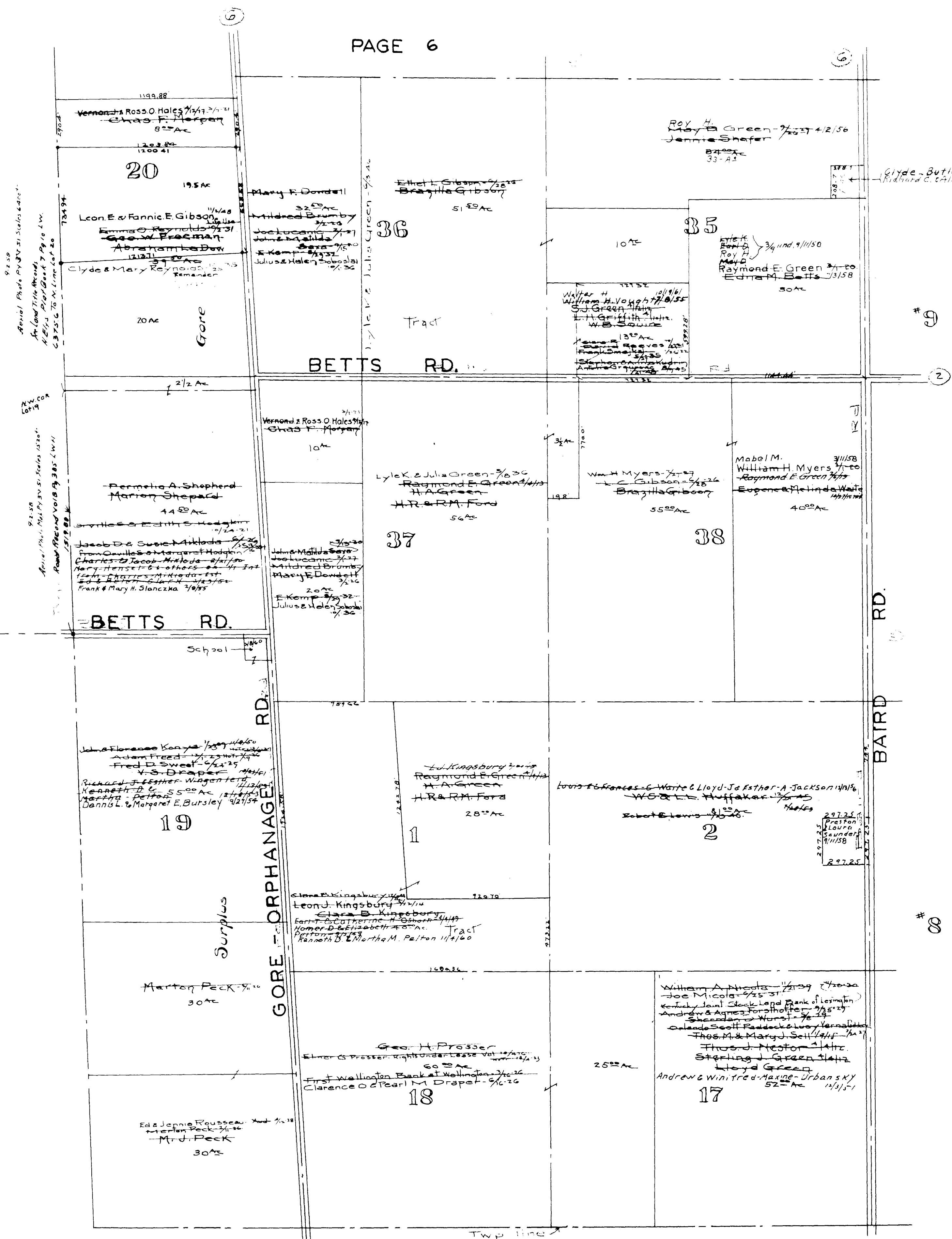


HURON COUNTY
WAKEMAN TWP.

HURON COUNTY
CLARKSFIELD TWP.

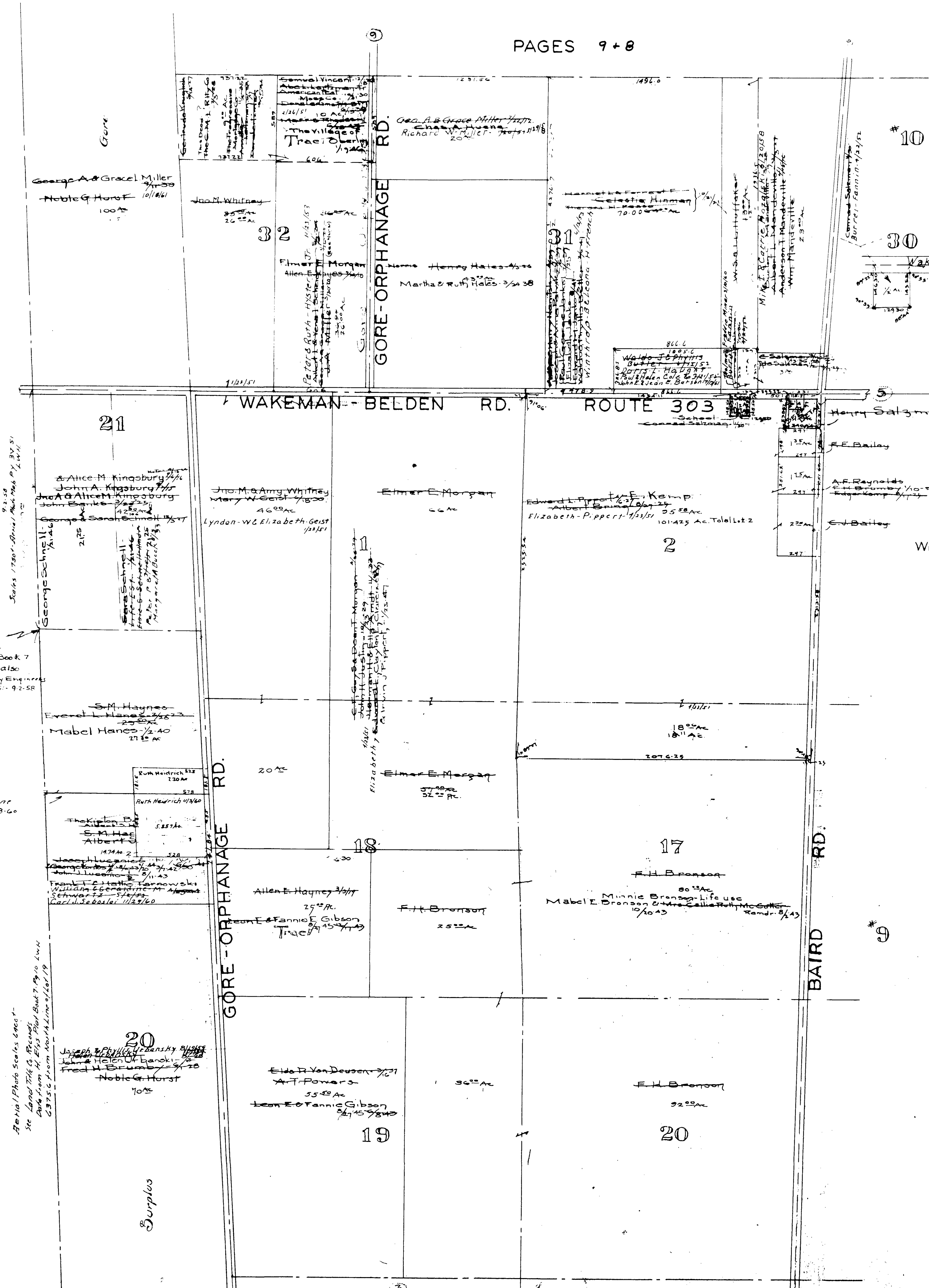
CAMDEN TWP.
South West Corner
Scale 1"=400'



COPYRIGHT 1962
U.S. CODE, TITLE 17
LORAIN COUNTY, OHIO
Reproduced by,
Allied Microfilm Corp.
Akron, Ohio

HURON COUNTY
WAKEMAN TWP.

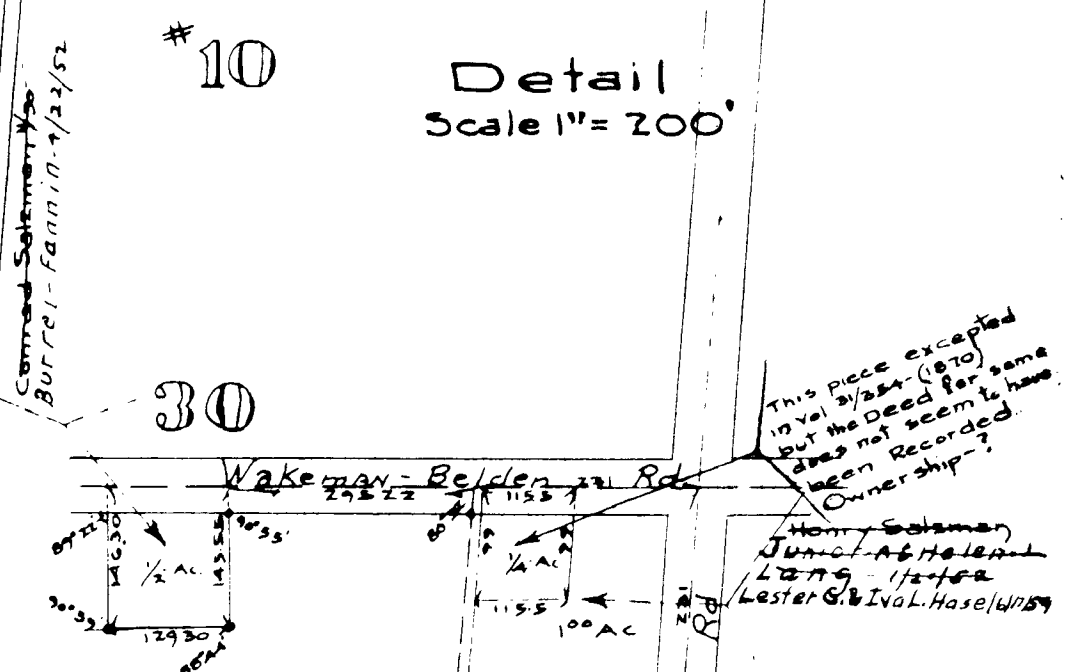
MAP OF
CAMDEN TOWNSHIP



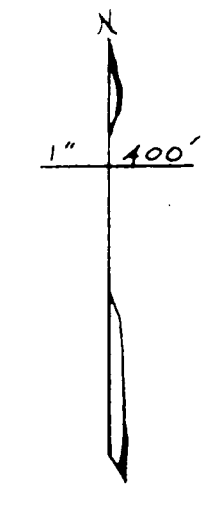
CORRECTED L.W.H.
 Lot line established by
 Rd Rec 2 Pg 385 along
 with Herman Elys Plat Book 7
 Ely's Plat Book 7 Co Office also
 confirmed by Lorain County Engineers
 Serial Photo Map P.V. 30-51-92-58
 L.W.H.

Formerly shown as the North Lot Line
 of Lot 20 Gore St. 15, Contained 10-28-60
 L.W.H.

Aerial Photo Scales Exact -
 See Land Title Co. Records
 Date from H. Elys Plat Book 7, Pg 10 L.W.H.
 2,975.0 from North Line of Lot 19



Camden Twp.
 West Middle Part.
 Scale 1"=400'



COPYRIGHT 1962
 U.S. CODE, TITLE 17
 LORAIN COUNTY, OHIO
 Reproduced by,
 Allied Microfilm Corp.
 Akron, Ohio