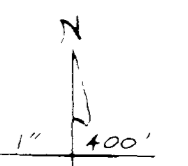


Brighton Twp  
North West Corner  
Scale 1" = 400'

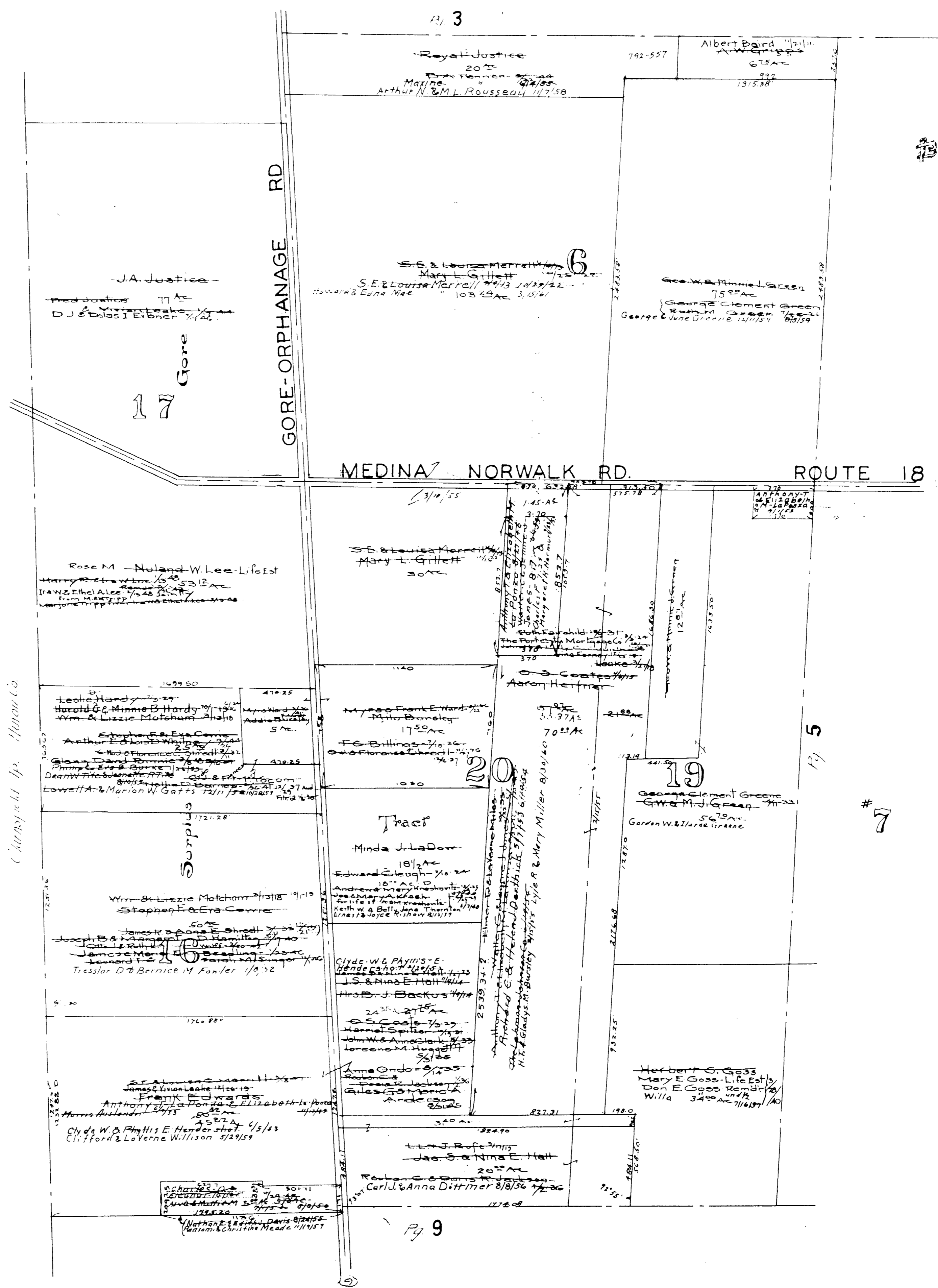


Charnsfield Tp. Huron Co.

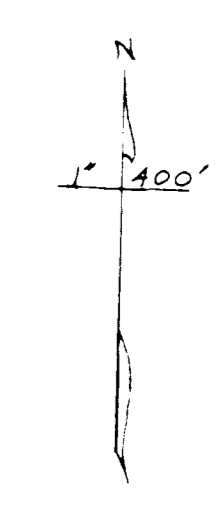
MAP OF  
BRIGHTON TOWNSHIP

COPYRIGHT 1962  
U.S. CODE, TITLE 17  
LORAIN COUNTY, OHIO

Reproduced by,  
Allied Microfilm Corp.  
Akron, Ohio



Brighton Twp.  
West Middle Part  
Scale 1" = 100'



COPYRIGHT 1962  
U.S. CODE, TITLE 17  
LORAIN COUNTY, OHIO  
Reproduced by,  
Allied Microfilm Corp.  
Akron, Ohio

MAP OF  
BRIGHTON TOWNSHIP