

ROUTE 76

AVON CENTER RD.

Detail B
Scale 1" = 100'

Detail
Scale 1" = 100'

Detail B
Scale 1" = 100'

Detail
Scale 1" = 100'

ROUTE 76

BELDON AVON RD.


RD. (CENTER RD.)

AVON CENTER RD.

AVON LAKE VILLAGE

COPYRIGHT 1962
U.S. CODE, TITLE 17
LOHAIN COUNTY, OHIO

Reproduced by,
Allied Microfilm Corp.
Akron, Ohio



For this part in Yellow
See Supplement
Above

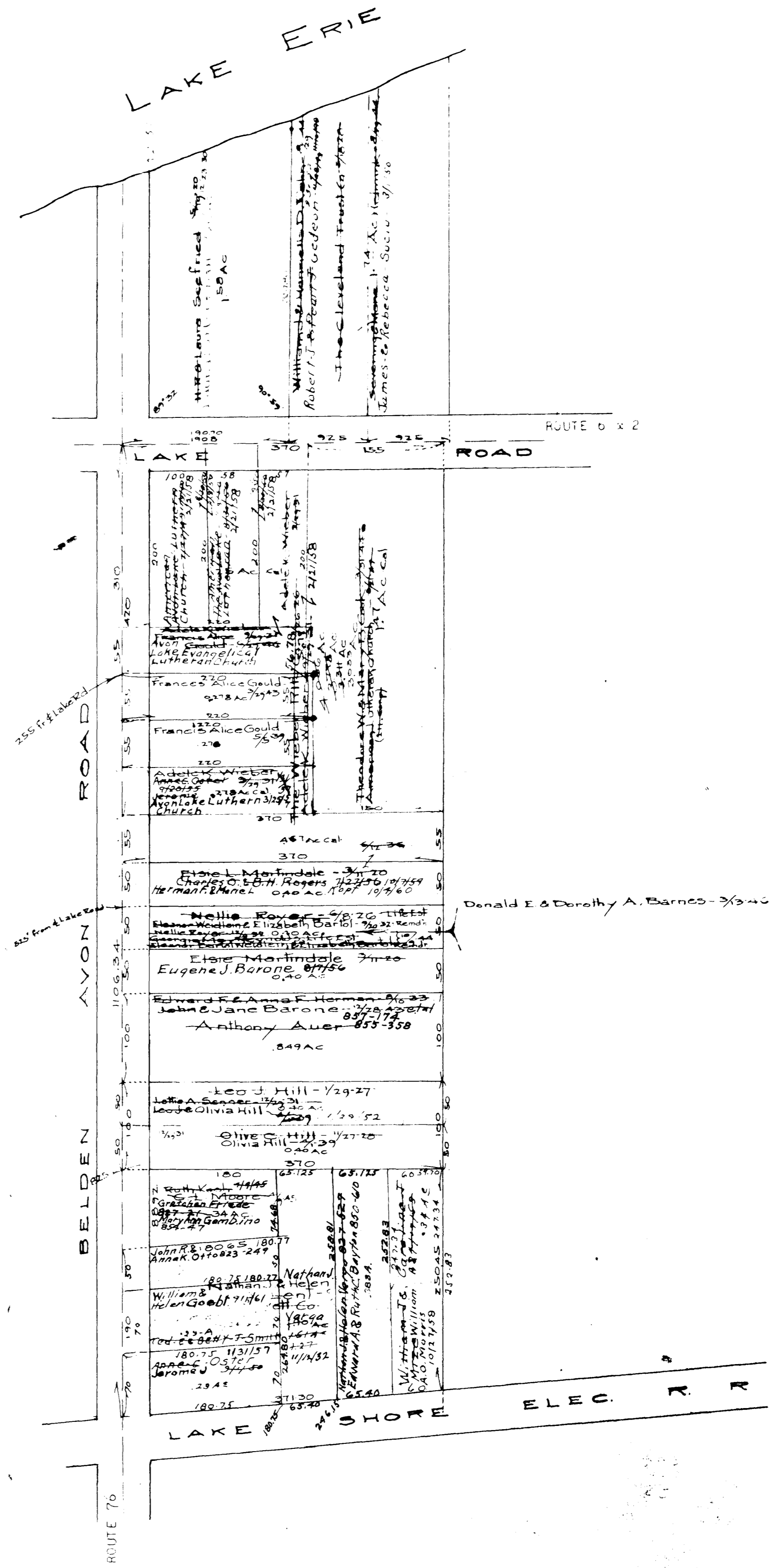
PLATE 24-J
The Laskamp-Hartell Co. 7-24
PAGE 34

AVON POINT ALLOT.
POINT AVE 50'

PLATES

Wly line of Vineyard Beach Subj



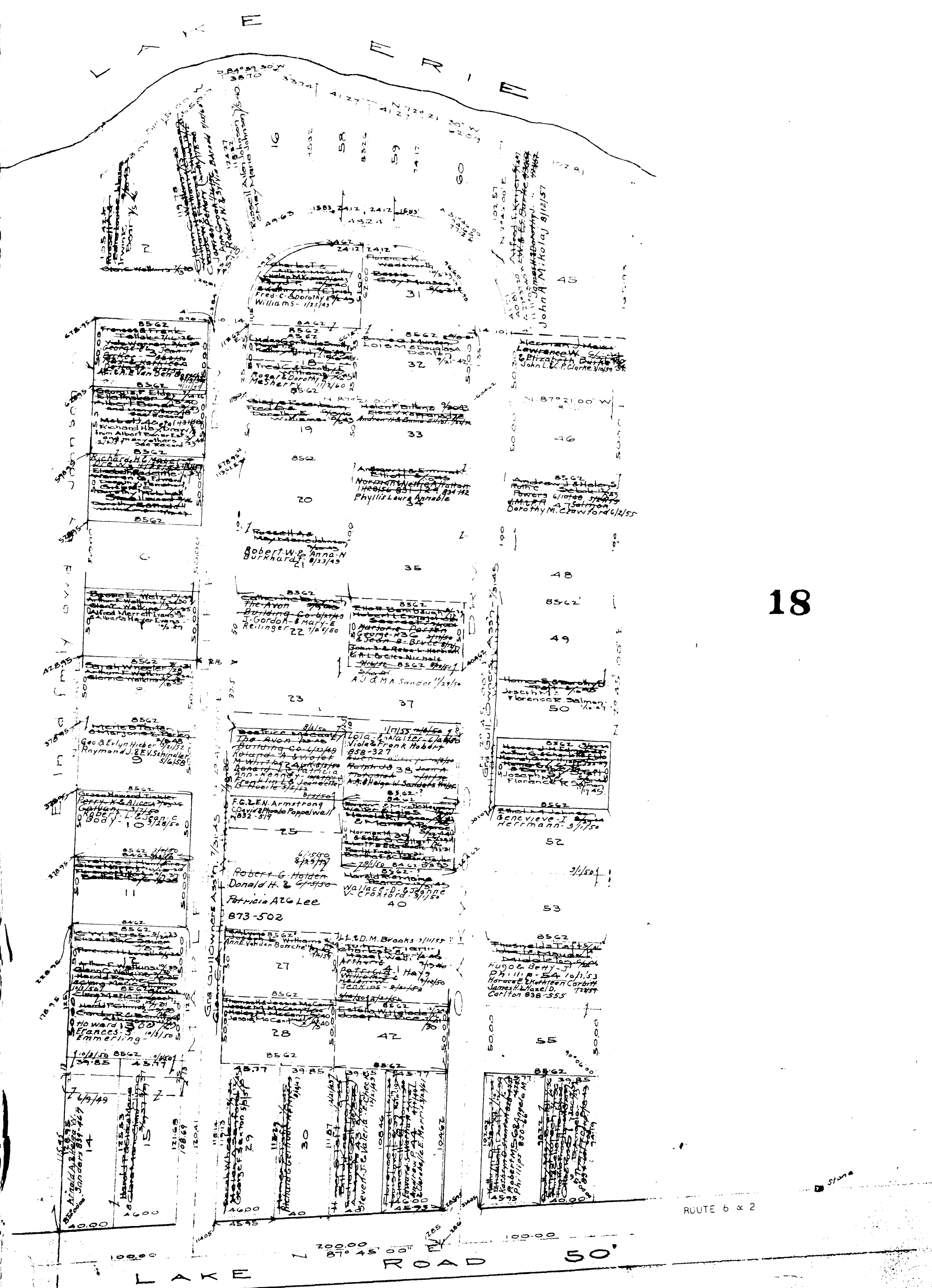


COPYRIGHT 1962
 U.S. CODE, TITLE 17
 LORAIN COUNTY, OHIO

Reproduced by,
 Allied Microfilm Corp.
 Akron, Ohio

AVON LAKE VILLAGE

Gra Gull Proposed Sub'n.
Lots in blank: 1-30 and 58 - Arthur, Watkins Glenn C. Watkins 1/2 35 1/2 1/2 25
31-60 - William C. Watkins Josephine K. Watkins 1/2 30
West Half Vol 20 - Pg. 14
East " " 21 - " 14



18


AVON LAKE
VILLAGE

COPYRIGHT 1962
U.S. CODE, TITLE 17
LORAIN COUNTY, OHIO
Reproduced by,
Allied Microfilm Corp.
Akron, Ohio

The Avon Development Co's Proposed Subn.
Lots in blank: The Avon Development Co - Avon Homes Inc. 7/25/39
A plat of this Subdivision was filed for Record as an Auditors Plat 7/30/38
Vol 13 Pgs 24-25.

COPYRIGHT 1962
U.S. CODE, TITLE 17
LORAIN COUNTY, OHIO
Reproduced by,
Allied Microfilm Corp.
Akron, Ohio

AVON LAKE VILLAGE



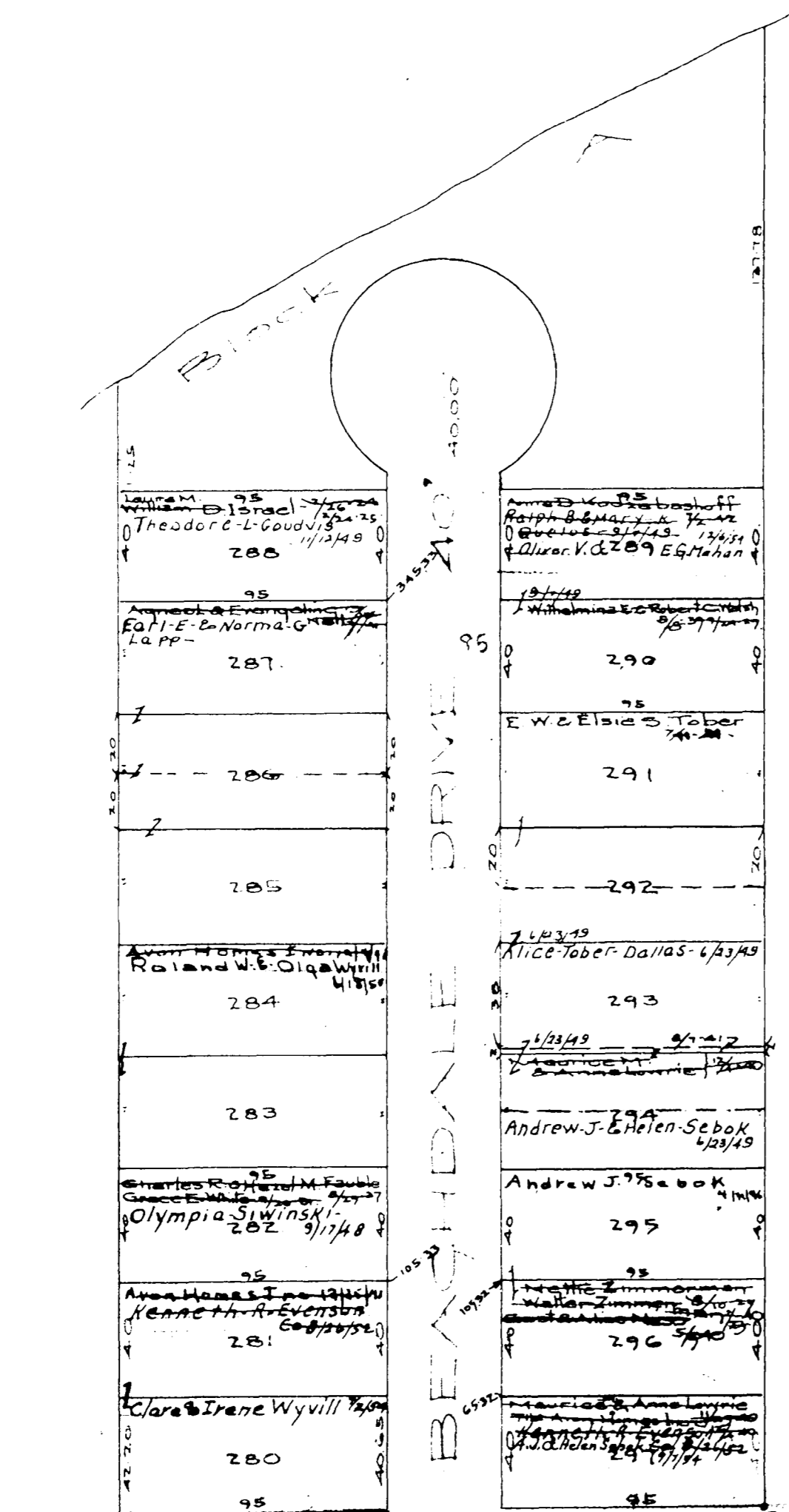
(Avon Lake Proposed)
Avon Development Co's Proposed Subn.
Lots in blank: The Avon Development Co. Avon Homes Inc. 5/20/55
A plat of this Subdivision was filed for Record as an Auditors Plat 7/20/55
Vol. 13 Pgs 24-25.

<p>Frances J. Sophia - O.S. Hought 8/1/48 261</p> <p>John F. Grotz 2/1/55 250</p> <p>Joseph S. 115 257</p> <p>Robert B. & Jean Handy 4/1/56 255</p>	<p>Mary Shultz 11/1/48 24A</p> <p>John F. Grotz 2/1/55 250</p> <p>Mary Shultz 4/1/46 241</p> <p>Stanley J. & Ethel Shultz 253</p> <p>F.E. & B.H. Powell 4/1/50 2819</p>	<p>Richard U.L.M. Meyer 10/1/55 189</p> <p>John B. Laska 2/1/55 190</p> <p>Lyman A. W.M. Fowles 8/1/55 214</p> <p>Stephen Joseph Saba 213</p> <p>Lyman A. W.M. Fowles 8/1/55 212</p>	<p>Richard U.L.M. Meyer 10/1/55 189</p> <p>John B. Laska 2/1/55 190</p> <p>Lyman A. W.M. Fowles 8/1/55 214</p> <p>Stephen Joseph Saba 213</p> <p>Lyman A. W.M. Fowles 8/1/55 212</p>	<p>John G. Guttman 11/2/55 110</p> <p>Emil R. Bomke 11/4/59 114</p> <p>William C. C. Ivya Kubas 115</p>	<p>John G. Guttman 11/2/55 110</p> <p>Emil R. Bomke 11/4/59 114</p> <p>William C. C. Ivya Kubas 115</p>	<p>Robert A. Berrington 11/2/55 110</p> <p>Carl E. Cecil's 110</p> <p>James A. & Anna Whitman 110</p>	<p>11549 151</p> <p>115 150</p> <p>115 149</p> <p>115 148</p> <p>115 147</p> <p>115 146</p> <p>115 145</p> <p>115 144</p> <p>115 143</p> <p>115 142</p> <p>115 141</p> <p>115 140</p> <p>115 139</p> <p>115 138</p> <p>115 137</p> <p>115 136</p> <p>115 135</p> <p>115 134</p>	<p>11549 73</p> <p>115 72</p> <p>115 71</p> <p>115 70</p> <p>115 69</p> <p>115 68</p> <p>115 67</p> <p>115 66</p> <p>115 65</p> <p>115 64</p> <p>115 63</p> <p>115 62</p> <p>115 61</p> <p>115 60</p> <p>115 59</p> <p>115 58</p> <p>115 57</p> <p>115 56</p> <p>115 55</p>	<p>11549 35</p> <p>11547 29</p> <p>11546 40</p> <p>11545 41</p> <p>11544 47</p> <p>11543 44</p> <p>11542 45</p> <p>11541 47</p> <p>11540 47</p> <p>11539 47</p> <p>11538 47</p> <p>11537 47</p> <p>11536 47</p> <p>11535 47</p> <p>11534 47</p> <p>11533 47</p> <p>11532 47</p> <p>11531 47</p> <p>11530 47</p> <p>11529 47</p> <p>11528 47</p> <p>11527 47</p> <p>11526 47</p> <p>11525 47</p> <p>11524 47</p> <p>11523 47</p> <p>11522 47</p> <p>11521 47</p> <p>11520 47</p> <p>11519 47</p> <p>11518 47</p> <p>11517 47</p> <p>11516 47</p> <p>11515 47</p> <p>11514 47</p> <p>11513 47</p> <p>11512 47</p> <p>11511 47</p> <p>11510 47</p> <p>11509 47</p> <p>11508 47</p> <p>11507 47</p> <p>11506 47</p> <p>11505 47</p> <p>11504 47</p> <p>11503 47</p> <p>11502 47</p> <p>11501 47</p>
---	---	--	--	---	---	---	---	---	---

AVON LAKE VILLAGE

COPYRIGHT 1962
U.S. CODE, TITLE 17
LORAIN COUNTY, OHIO
Reproduced by,
Allied Microfilm Corp.
Akron, Ohio

The Avon Development Co's Proposed Subn.
Lots in blank: The Avon Development Co- Avon Homes Inc. 11/25/40
A plat of this Subdivision was filed for Record as an Auditor's plat 7/30/35
Vol. 13 Pgs. 24 & 25

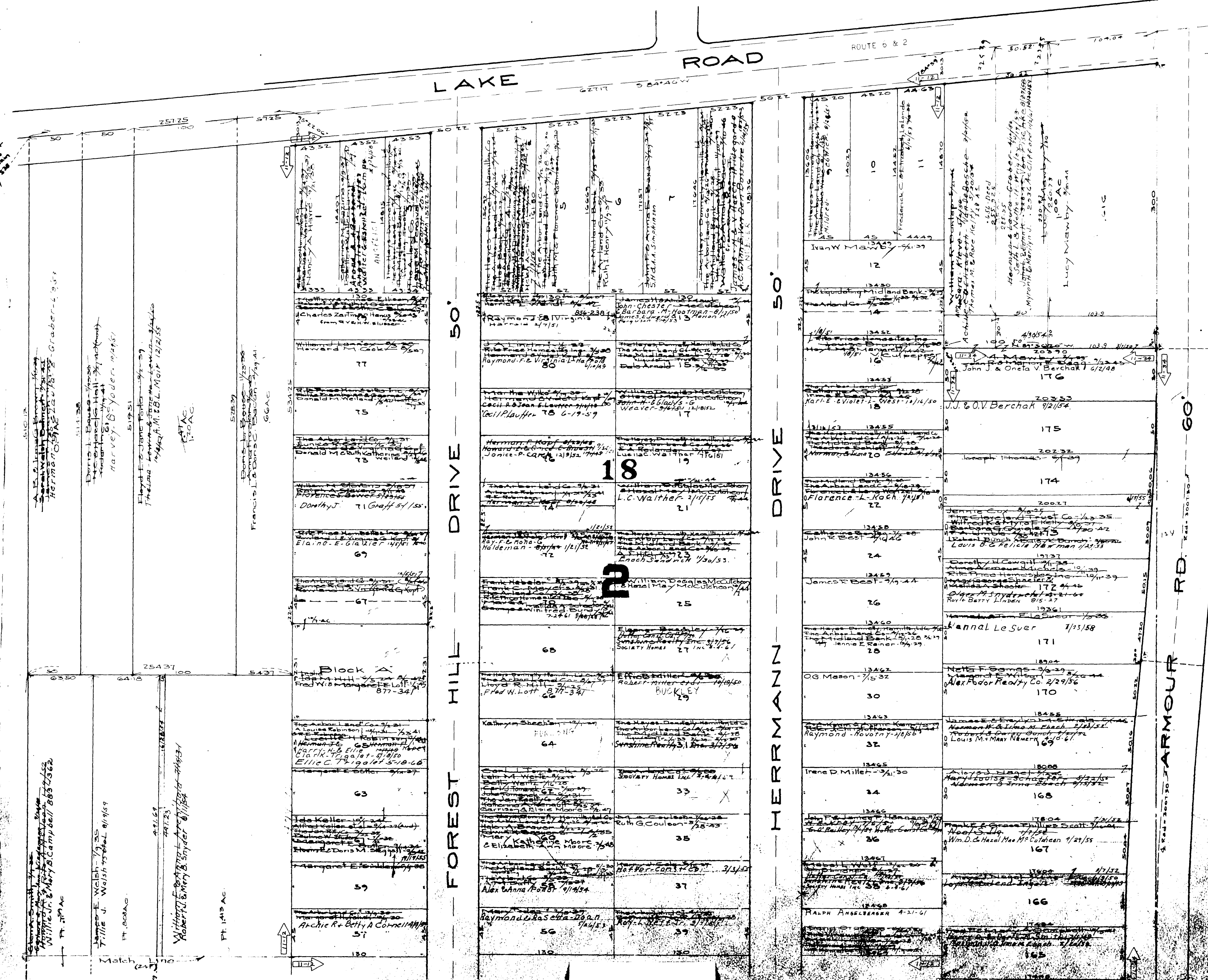


18

COPYRIGHT 1962
U.S. CODE, TITLE 17
LORAIN COUNTY, OHIO
Reproduced by,
Allied Microfilm Corp.
Akron, Ohio

AVON LAKE
VILLAGE

Avon Vineyard Vol-11 Pg 34
 Lots in blank: The Backamp Hartwell Co.
 Woodhaven Beach Vol-11 Pg 12
 Lots in blank: The Arbor Land Co.
 The Midland Bank
 The Arland Co.



Copyright 1962
 U.S. Code, Title 17
 Lorain County, Ohio
 Reproduced by
 Allied Microfilm Corp.
 Akron, Ohio

AVON LAKE
 VILLAGE



Woodhaven Beach
Vol. 11 Pg 12
Lots in blank -
The Arland Co 3/3

AVON LAKE
VILLAGE

COPYRIGHT 1962
U.S. CODE TITLE 17
LOHAIN COUNTY, OHIO
Reproduced by
Allied Microfilm Corp.
Akron, Ohio

GROVELAND DRIVE 50'

ARMOUR RD. 60'

32777	38
32721	39
32687	40
32638	41
32658	42
32676	43
32678	44
32679	45
32221	46
32227	47
32272	48
32000	49
32020	50
32040	51
32028	

DIVISION ROAD 60'

COPYRIGHT 1962
 U.S. CODE, TITLE 17
 LORAIN COUNTY, OHIO
 Reproduced by,
 Allied Microfilm Corp.
 Akron, Ohio

AVON LAKE VILLAGE

NORTH DRIVE 40'

B E S E E R R

SOUTH DRIVE 40'

ARMOUR RD 60'

32466	21
32434	22
32454	23
32474	24
32496	25
32518	26
32535	27
32555	19
32576	28
32576	29
32576	30
32576	31
32576	32
32576	33
32576	34
32576	35
32576	36
32576	37


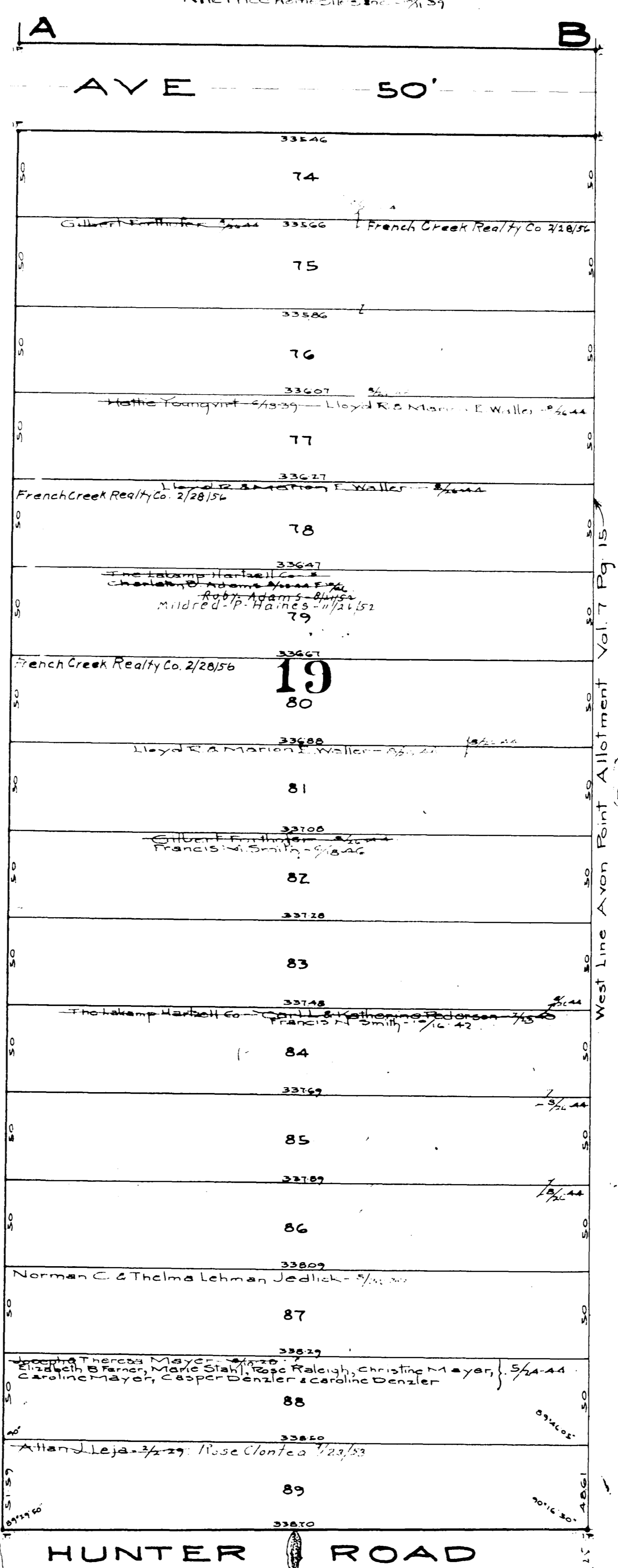
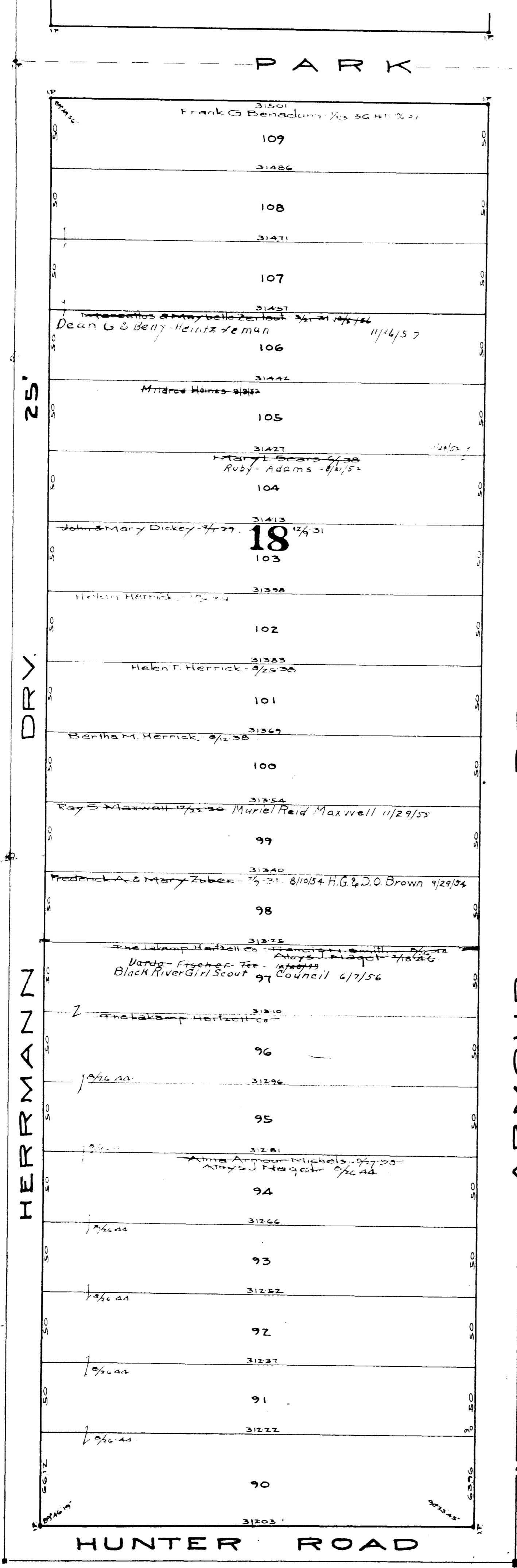
GROVELAND DRY 50'

LAKE ROAD 60'

ARMOUR ROAD 60'


5826	2
5826	3
5826	4
5826	5
5826	6
5826	7
5826	8
5826	9
5826	10
5826	11
5826	12
5826	13
5826	14
5826	15
5826	16
5826	17
5826	18
5826	19
5826	20

NORTH DRV. 40'

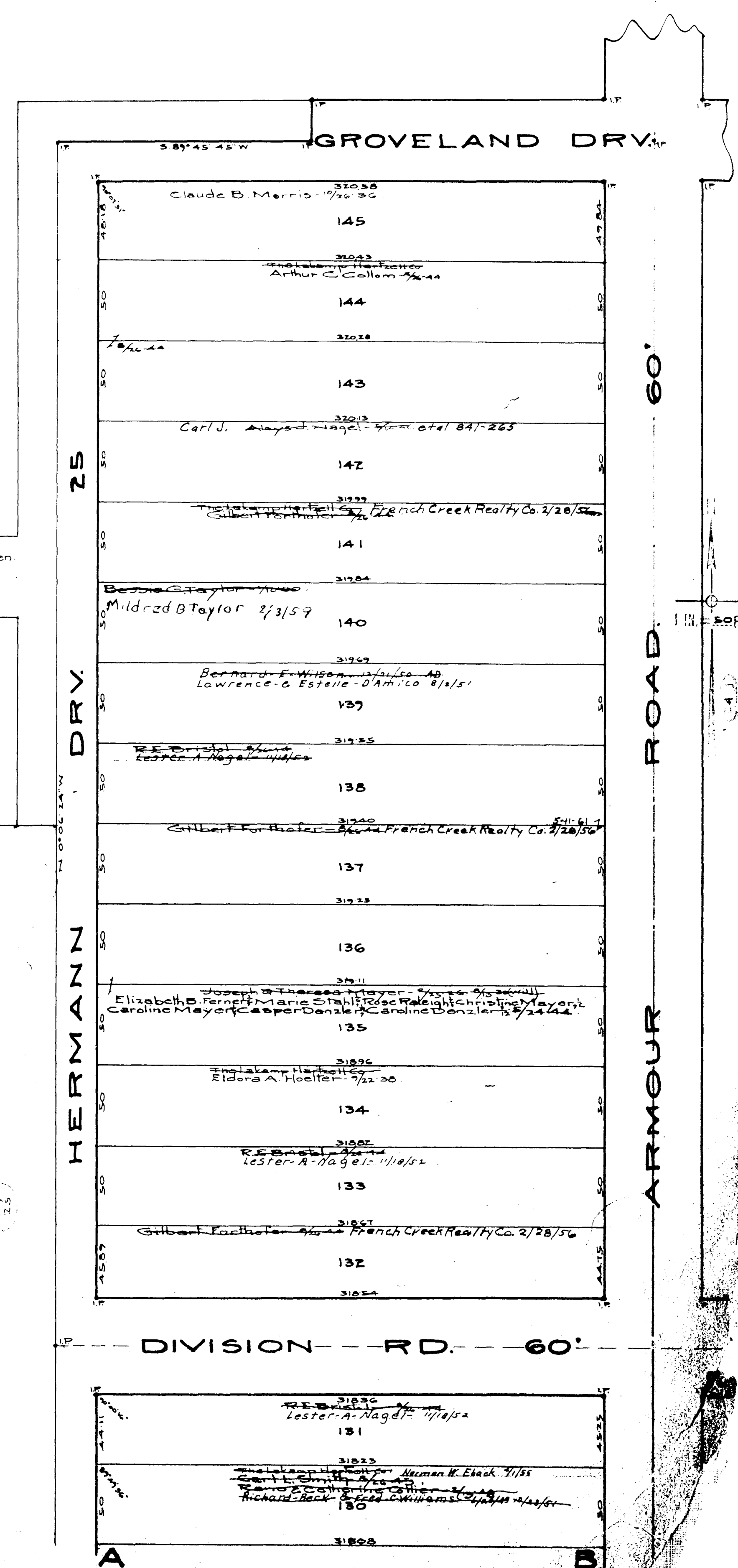


COPYRIGHT 1962
 U.S. CODE, TITLE 17
 LORAIN COUNTY, OHIO
 Reproduced by,
 Allied Microfilm Corp.
 Akron, Ohio

AVON LAKE VILLAGE



Avon Vineyard Vol II Pg 34
 Lots in blank: The Laskamp Hartzell Co.
 Alma Armour Nichols 7/22/30
 Rile Fred Homeboles Inc 7/1/33

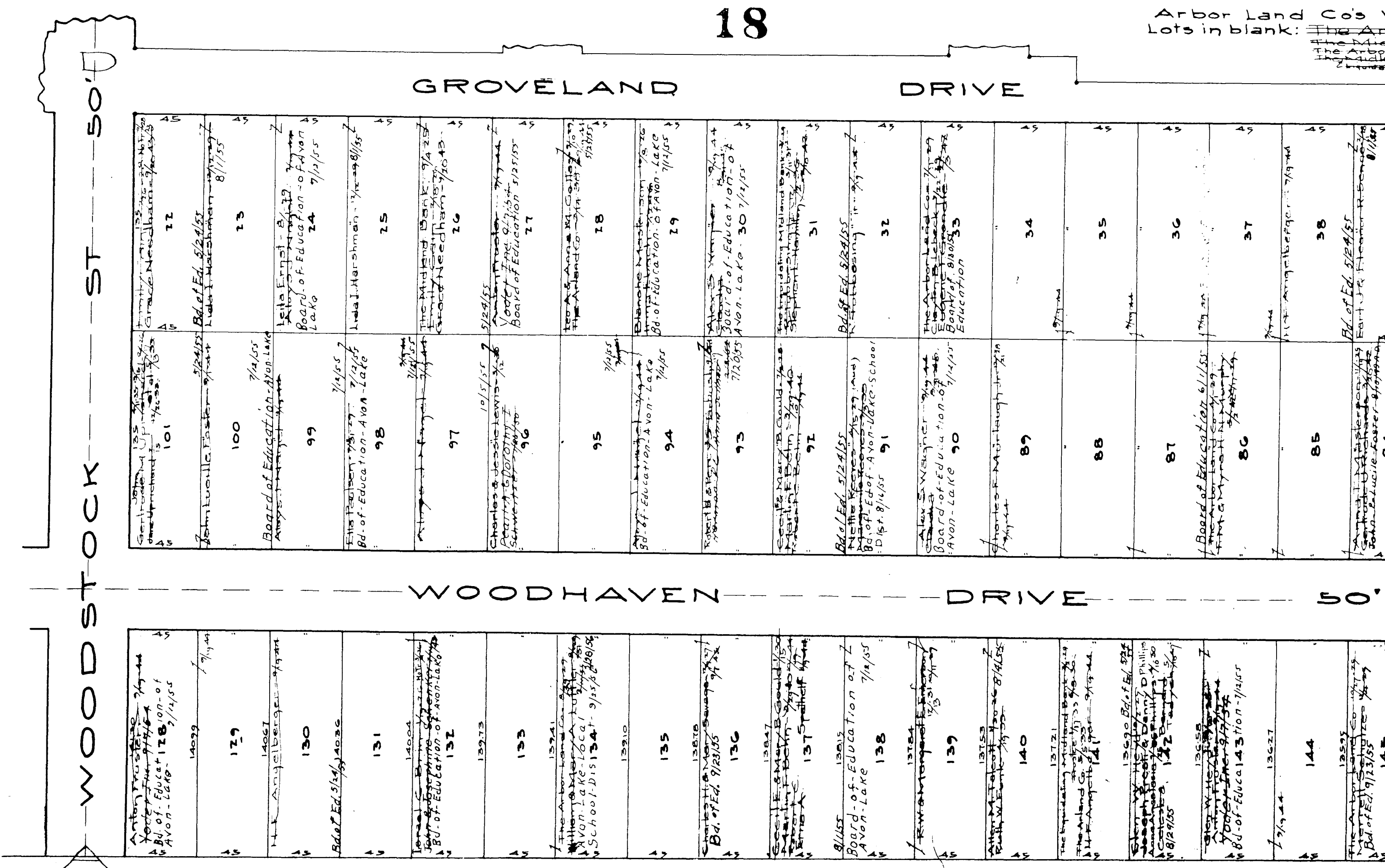
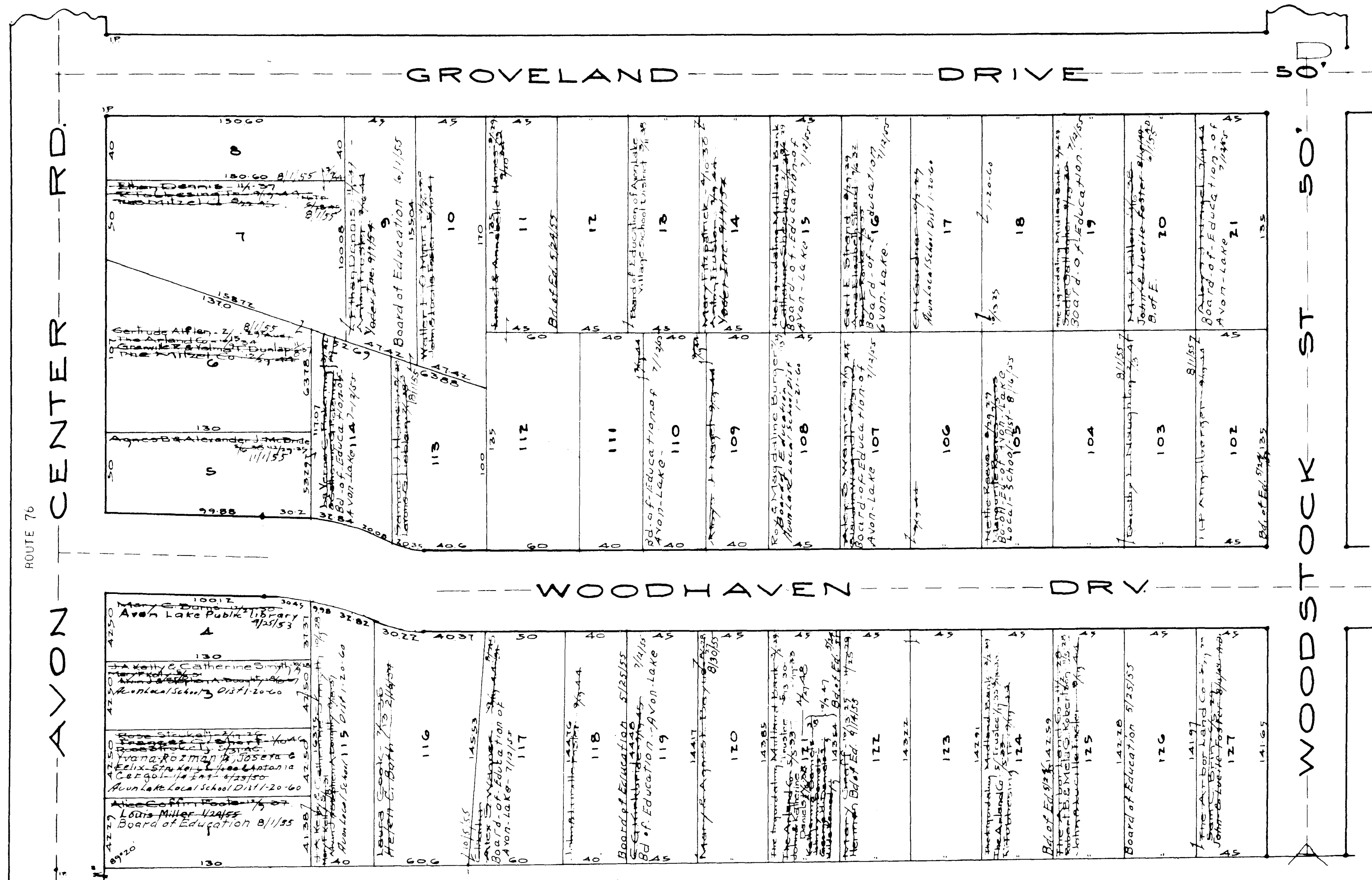


18

Woodhaven Dr

COPYRIGHT 1962
 U.S. CODE, TITLE 17
 LORAIN COUNTY, OHIO
 Reproduced by,
 Allied Microfilm Corp.
 Akron, Ohio

AVON LAKE VILLAGE



Arbor Land Co's Woodhaven Beach Sub^{#2} Vol. 12 Pg 10
 Lots in blank: The Arbor Land Co
 The Arbor Land Co
 The Arbor Land Co
 The Arbor Land Co

AVON LAKE VILLAGE

COPYRIGHT 1962
 U.S. CODE, TITLE 17
 LORAIN COUNTY, OHIO
 Reproduced by,
 Allied Microfilm Corp.
 Akron, Ohio

GROVELAND DRIVE

50'

ST.

LEWIS

83	Harold B. ...	40
82	Irma E. Bach ...	41
81	Mary E. ...	42
80	VOLET ...	44
79	Raymond ...	44
78	Harman ...	45
77	James ...	46
76	Carl ...	47
75	Edith ...	48
74	Frederick ...	49
73	Overa ...	50
72	Elizabeth ...	51
71	Flora ...	52
70	W.A.B. ...	53
69	Elizabeth ...	54
68	Helen ...	55
67	Lloyd ...	56
66	Amelia ...	57
65	Volte ...	58
64	Elizabeth ...	59
63	Florence ...	60
62	George ...	61

WOODIAKEZ DRY

50'

146	J.D. Diehl ...	146
147	Florence ...	147
148	Lee ...	148
149	Elvie ...	149
150	Frank ...	150
151	Charles ...	151
152	William ...	152
153	Lucy ...	153
154	Ray ...	154
155	John ...	155
156	Ruth ...	156
157	William ...	157
158	Lucy ...	158
159	George ...	159
160	George ...	160
161	George ...	161
162	George ...	162
163	George ...	163
164	George ...	164
165	George ...	165
166	George ...	166
167	George ...	167

HERRMANN - DRIVE - 50'

COPYRIGHT 1962
 U.S. CODE, TITLE 17
 LORAIN COUNTY, OHIO
 Reproduced by,
 Allied Microfilm Corp.
 Akron, Ohio

AVON LAKE VILLAGE

24
N

176
91