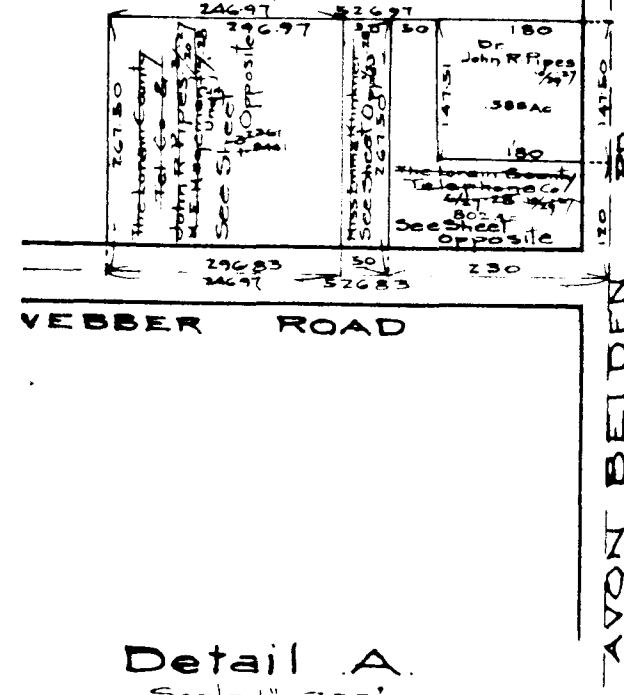




Reduced to 1" = 600'

AVON TWP.

Scale 1" = 600'



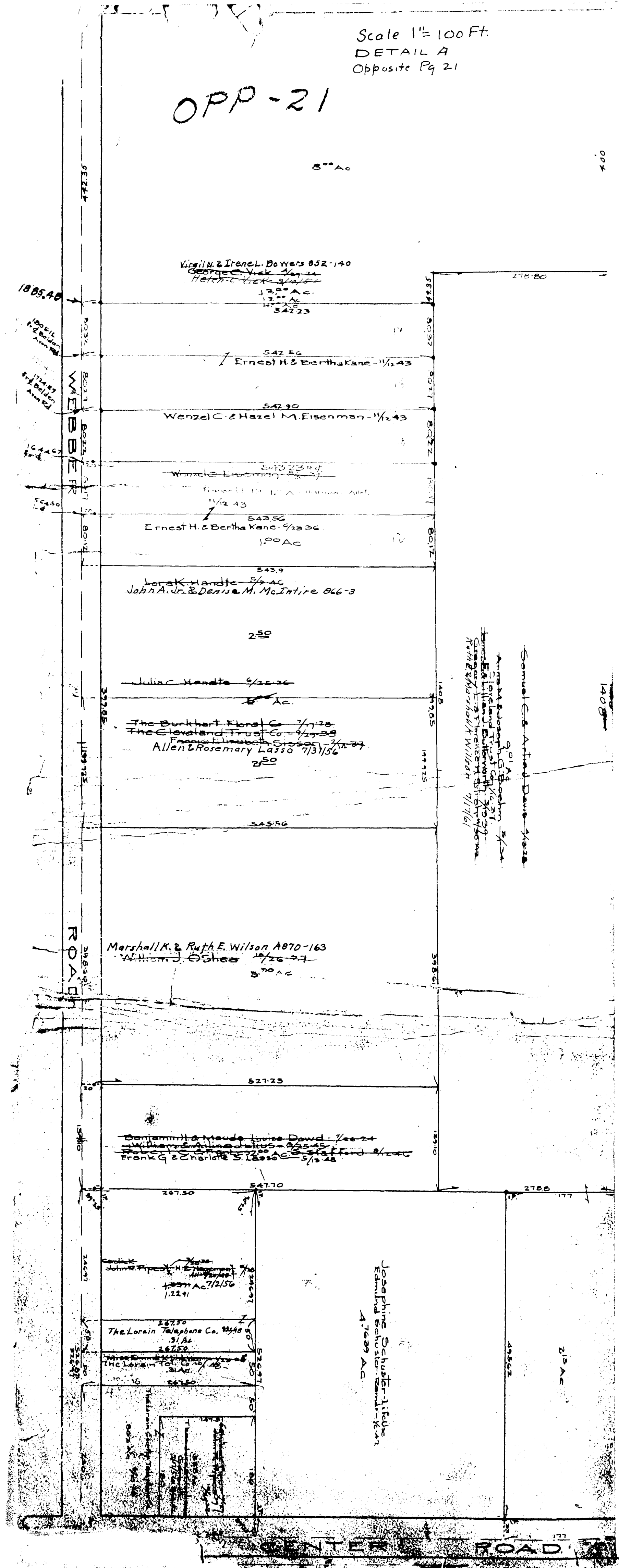
9



COPYRIGHT 1962  
 U.S. CODE, TITLE 17  
 LORAIN COUNTY, OHIO  
 Reproduced by,  
 Allied Microfilm Corp.  
 Akron, Ohio

AVON LAKE  
 VILLAGE

OPP-21

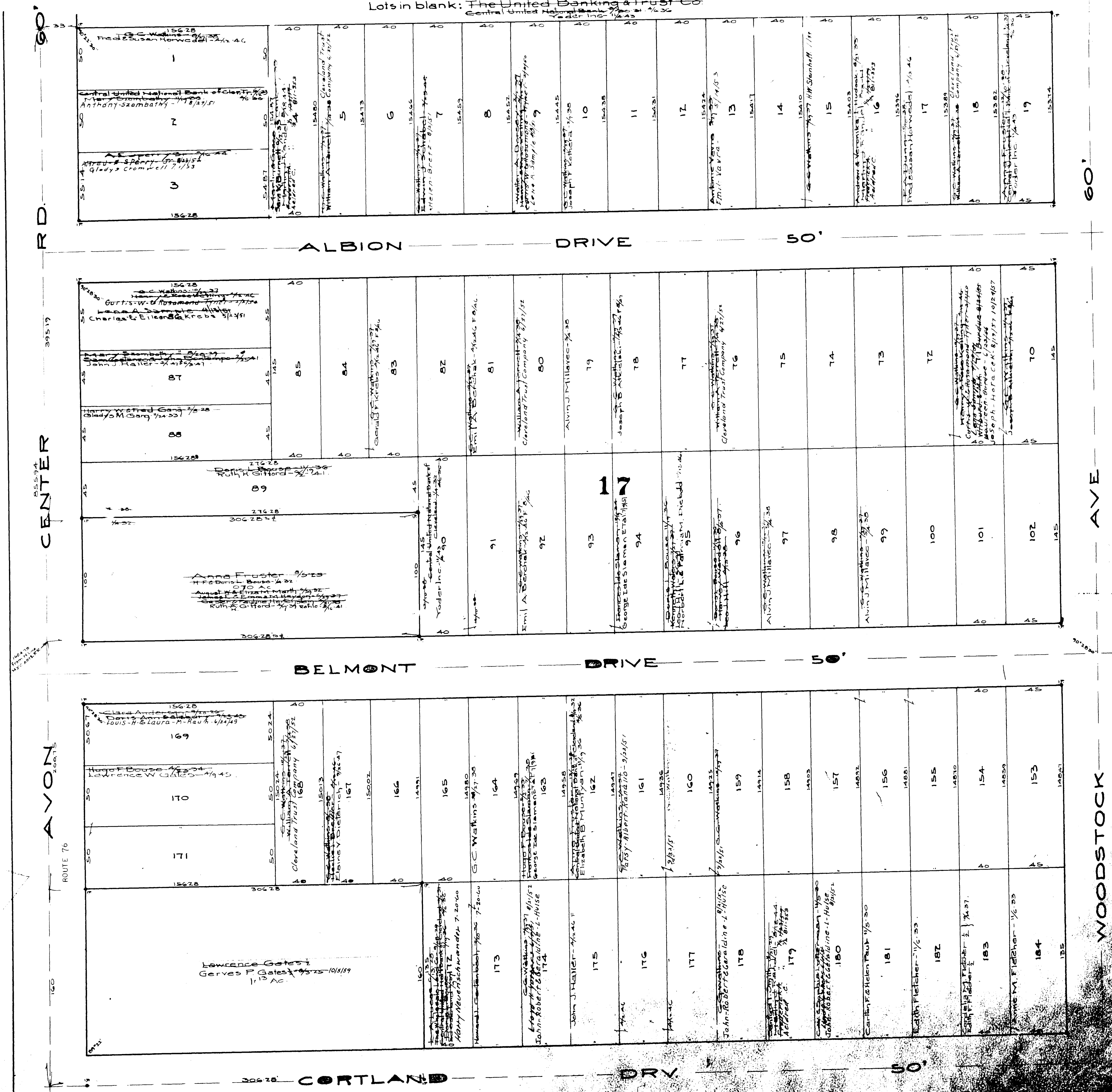


AVON LAKE VILLAGE

COPYRIGHT 1962  
U.S. CODE, TITLE 17  
LORAIN COUNTY, OHIO  
Reproduced by,  
Allied Microfilm Corp.  
Akron, Ohio



Avon Center Estates No2 Vol.12 Pg19  
Lots in blank: The United Banking & Trust Co.  
Central United National Bank  
Yoder Inc. 1/4 25



COPYRIGHT 1962  
U.S. CODE, TITLE 17  
LORAIN COUNTY, OHIO  
Reproduced by,  
Allied Microfilm Corp.  
Akron, Ohio

AVON LAKE  
VILLAGE

WOODSTOCK

CENTER RD.

AVON

ROUTE 76

BELMONT DRIVE

ALBION DRIVE

WOODSTOCK AVE

CORTLAND DR.

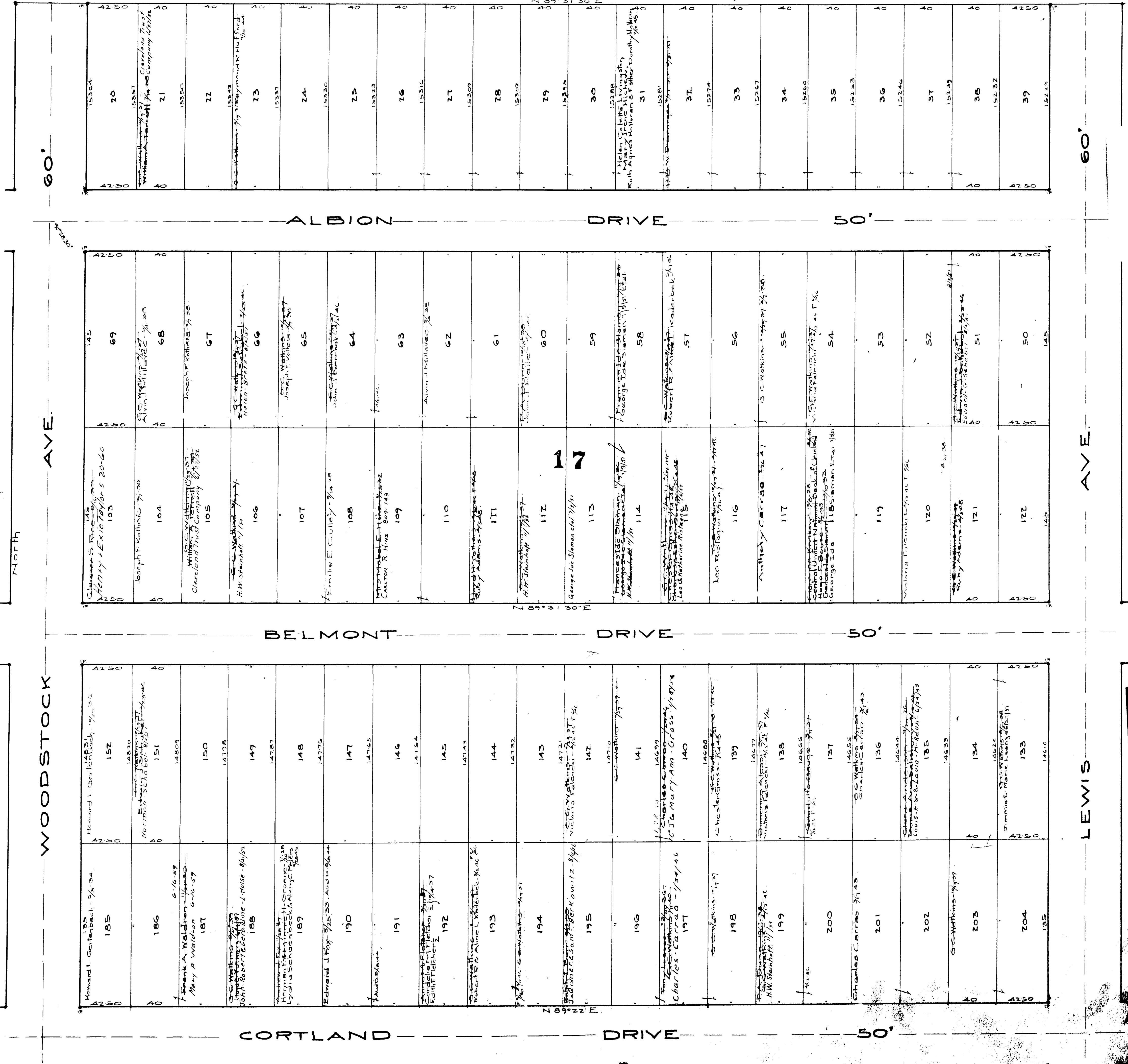
60'

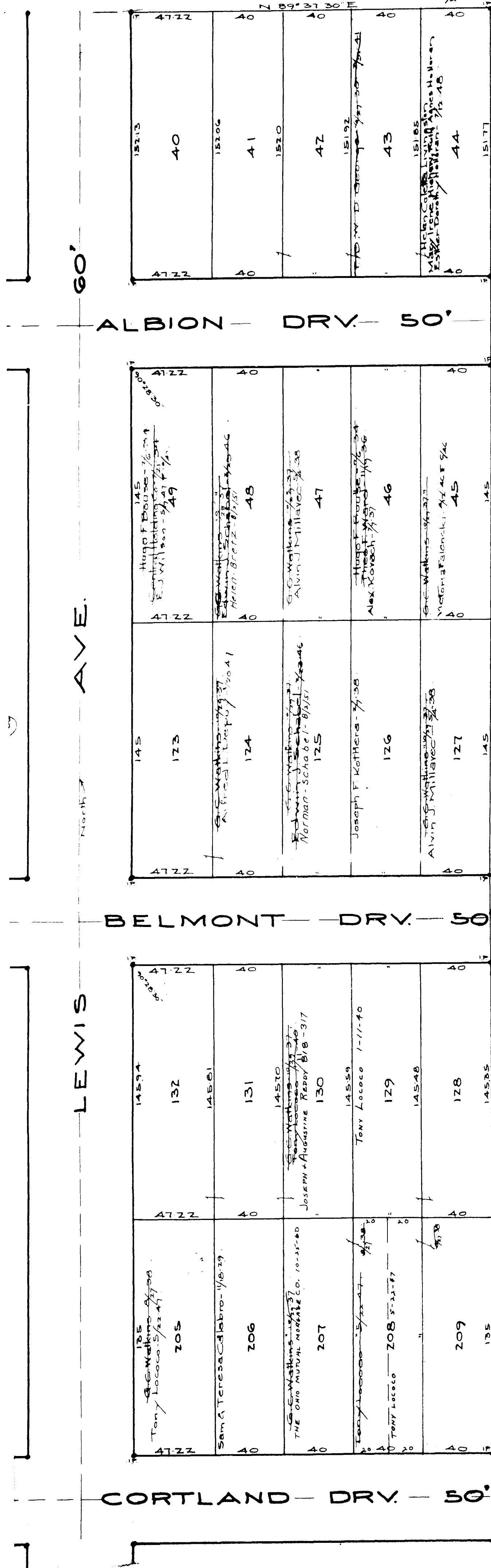
50'

50'

60'

50'





17

21-D

COPYRIGHT 1962  
 U.S. CODE, TITLE 17  
 LORAIN COUNTY, OHIO  
 Reproduced by,  
 Allied Microfilm Corp.  
 Akron, Ohio

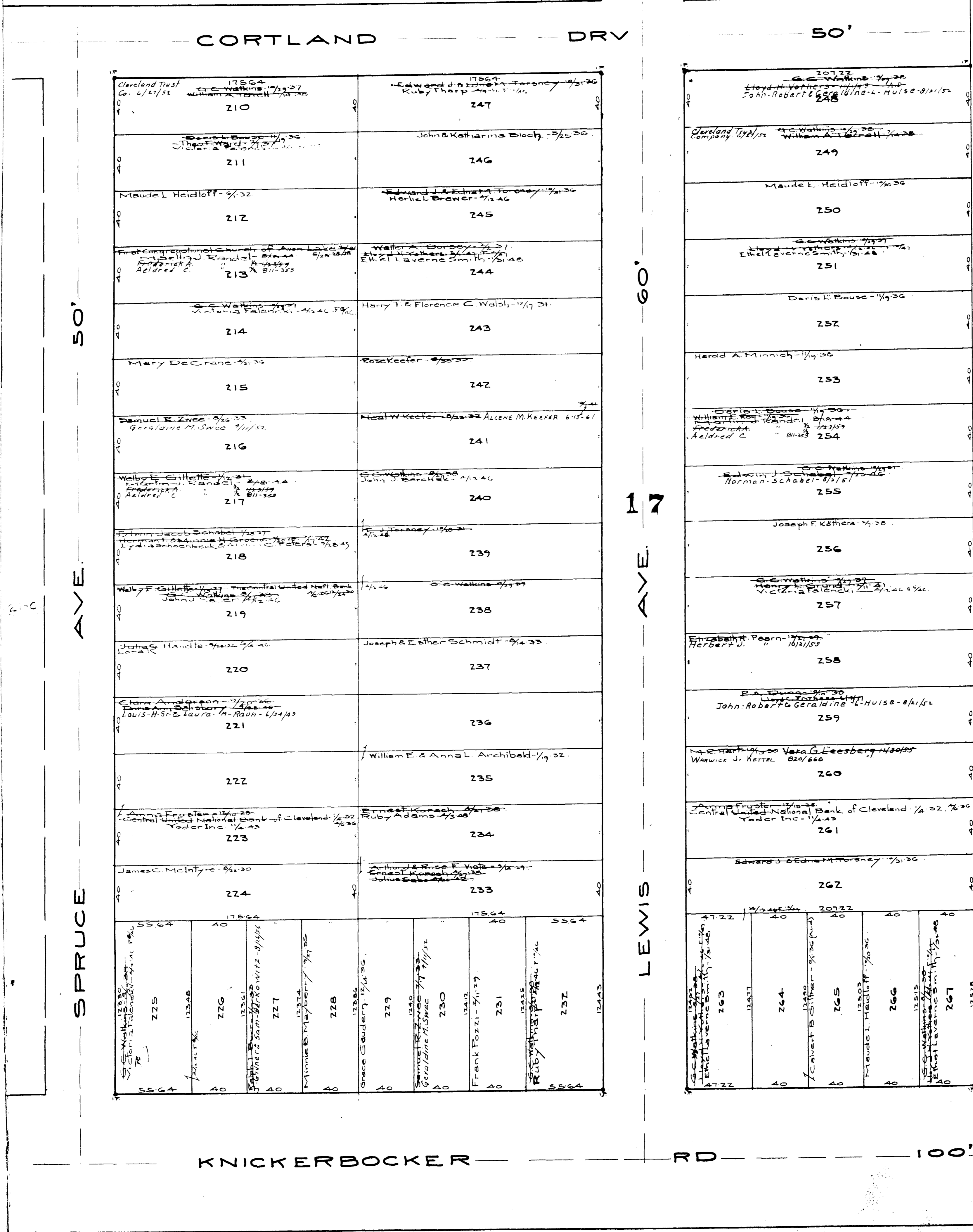
AVON LAKE  
 VILLAGE

21  
 C

29

49





AVON LAKE VILLAGE

COPYRIGHT 1962  
 U.S. CODE, TITLE 17  
 LORAIN COUNTY, OHIO  
 Reproduced by,  
 Allied Microfilm Corp.  
 Akron, Ohio

21  
D

130  
50

