


Csanyi

AVON TWP.

South Central Part

Scale 1" = 300'



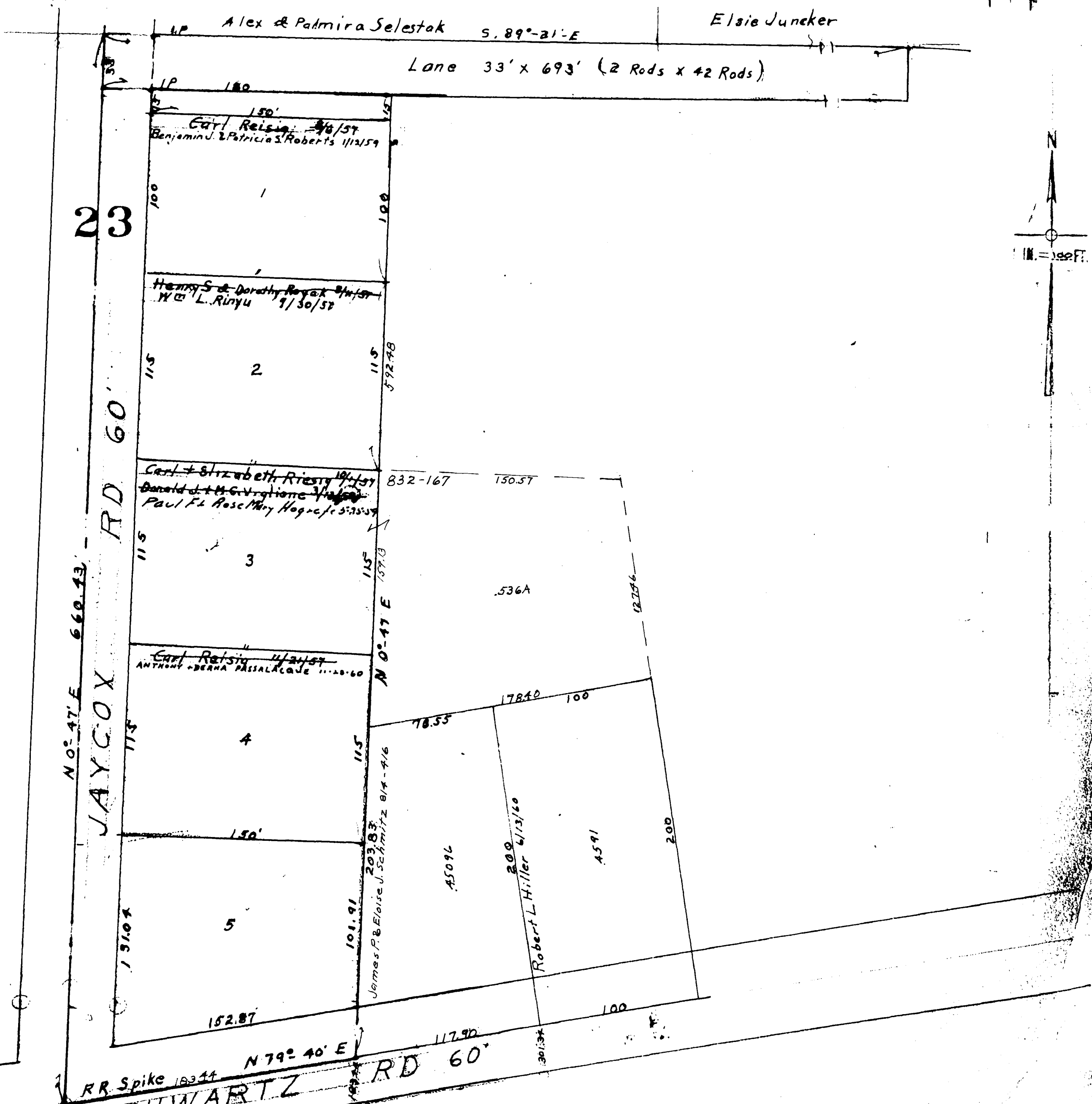
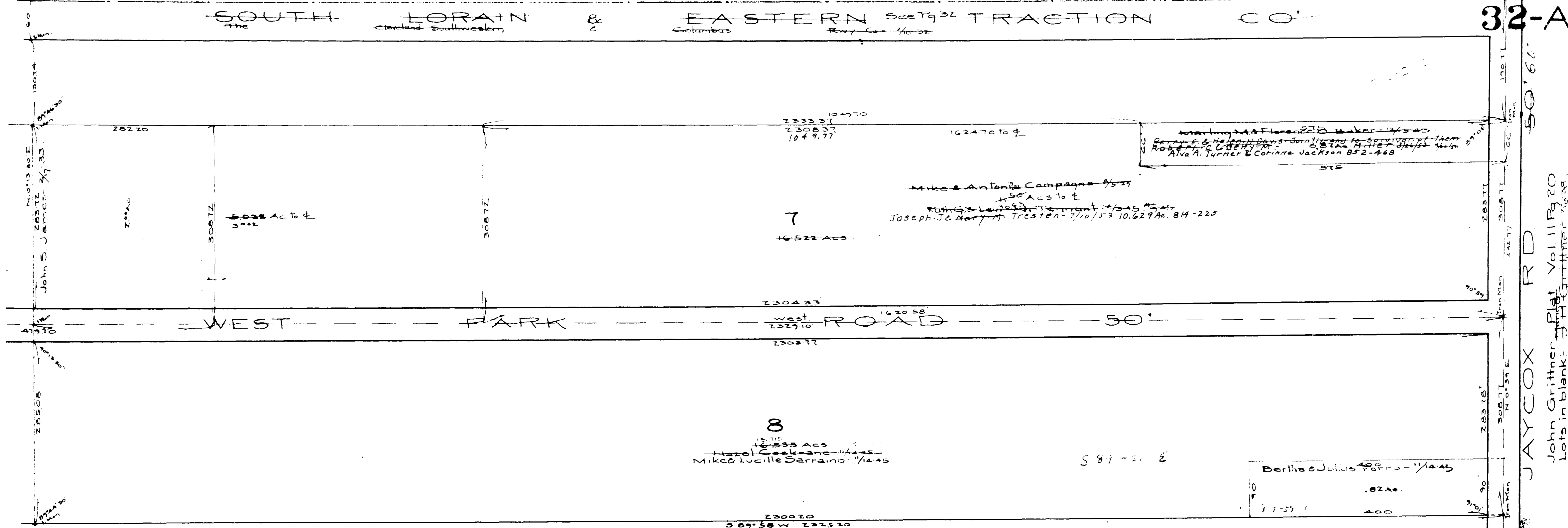
Herbert Campbell 1/2  
 1741  
 1742  
 1743  
 1744  
 1745  
 1746  
 1747  
 1748  
 1749  
 1750  
 1751  
 1752  
 1753  
 1754  
 1755  
 1756  
 1757  
 1758  
 1759  
 1760  
 1761  
 1762  
 1763  
 1764  
 1765  
 1766  
 1767  
 1768  
 1769  
 1770  
 1771  
 1772  
 1773  
 1774  
 1775  
 1776  
 1777  
 1778  
 1779  
 1780  
 1781  
 1782  
 1783  
 1784  
 1785  
 1786  
 1787  
 1788  
 1789  
 1790  
 1791  
 1792  
 1793  
 1794  
 1795  
 1796  
 1797  
 1798  
 1799  
 1800

MAP OF  
 AVON VILLAGE

COPYRIGHT 1962  
 U.S. CODE, TITLE 17  
 LORAIN COUNTY, OHIO  
 Reproduced by  
 Allied Microfilm Corp.  
 Akron, Ohio

33 Pg 33

35



MAP OF  
**AVON VILLAGE**

COPYRIGHT 1962  
 U.S. CODE, TITLE 17  
 LORAIN COUNTY, OHIO

Reproduced by,  
 Allied Microfilm Corp.  
 Akron, Ohio

**PETER SCHWARTZ SUB. No 1**  
**O.L. 23 AVON VILLAGE Vol. 20 Pg. 23**  
 Lots in Blank: Peter Schwartz

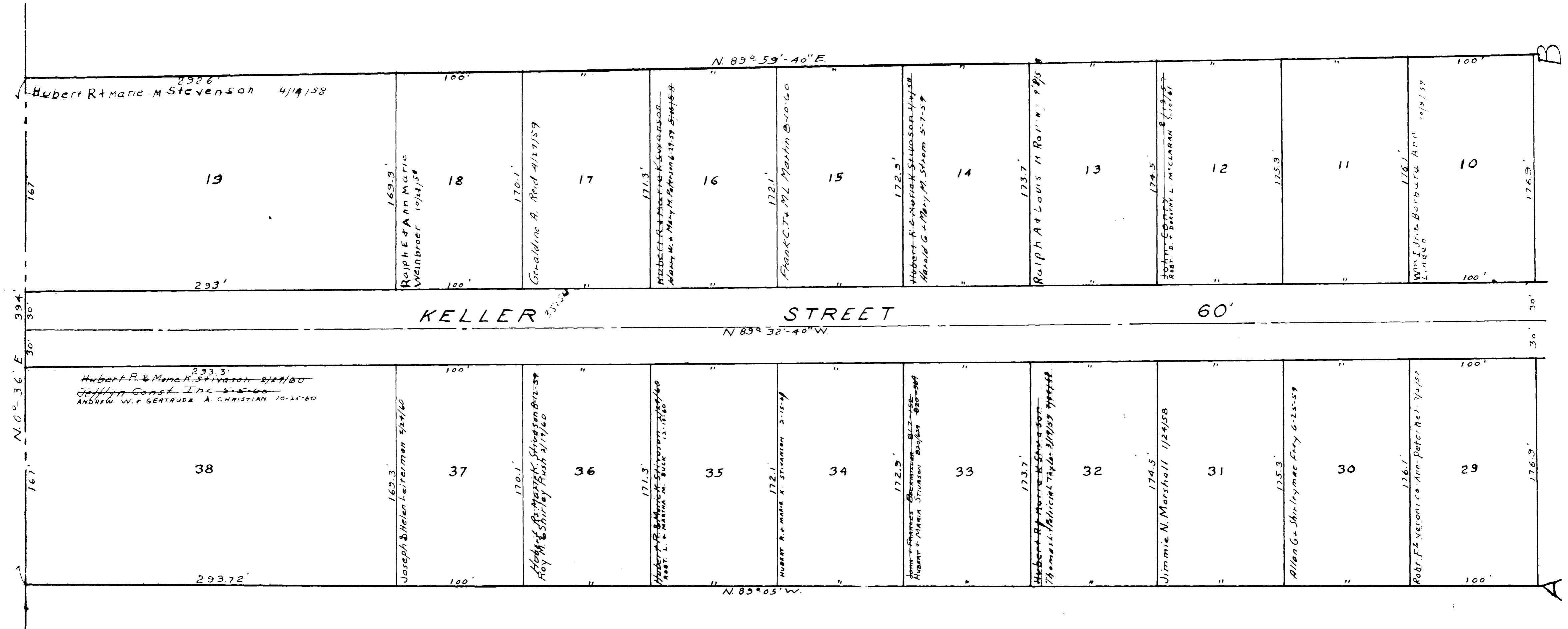
JAYCOX RD 50' 60'

John Griffler Plat Vol 11 Pg 20  
 Lots in Blank: John Griffler  
 H&D 1/1/59

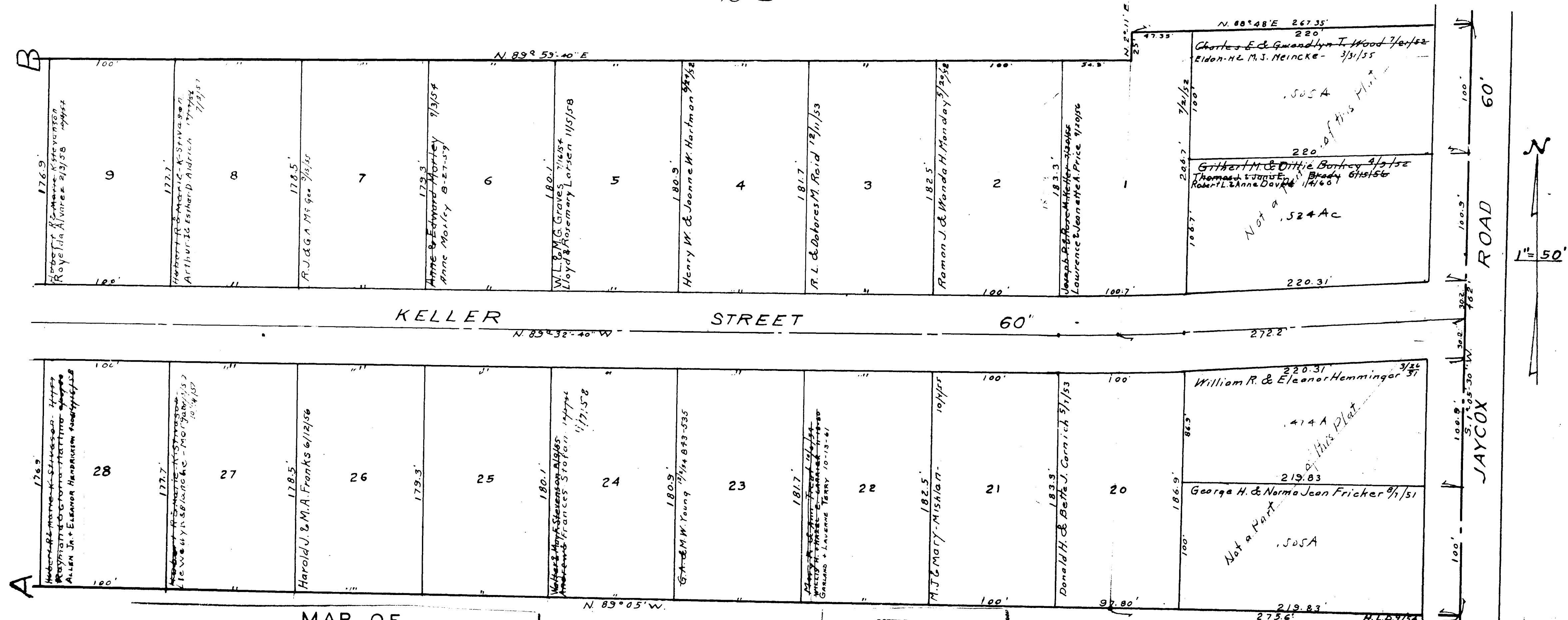


EAST AVON HEIGHTS DEVELOPMENT.

AVON VILLAGE  
VOL. 16 - PG. 39  
Lots in Blank: Joseph P. & Rose M. Keller.



23

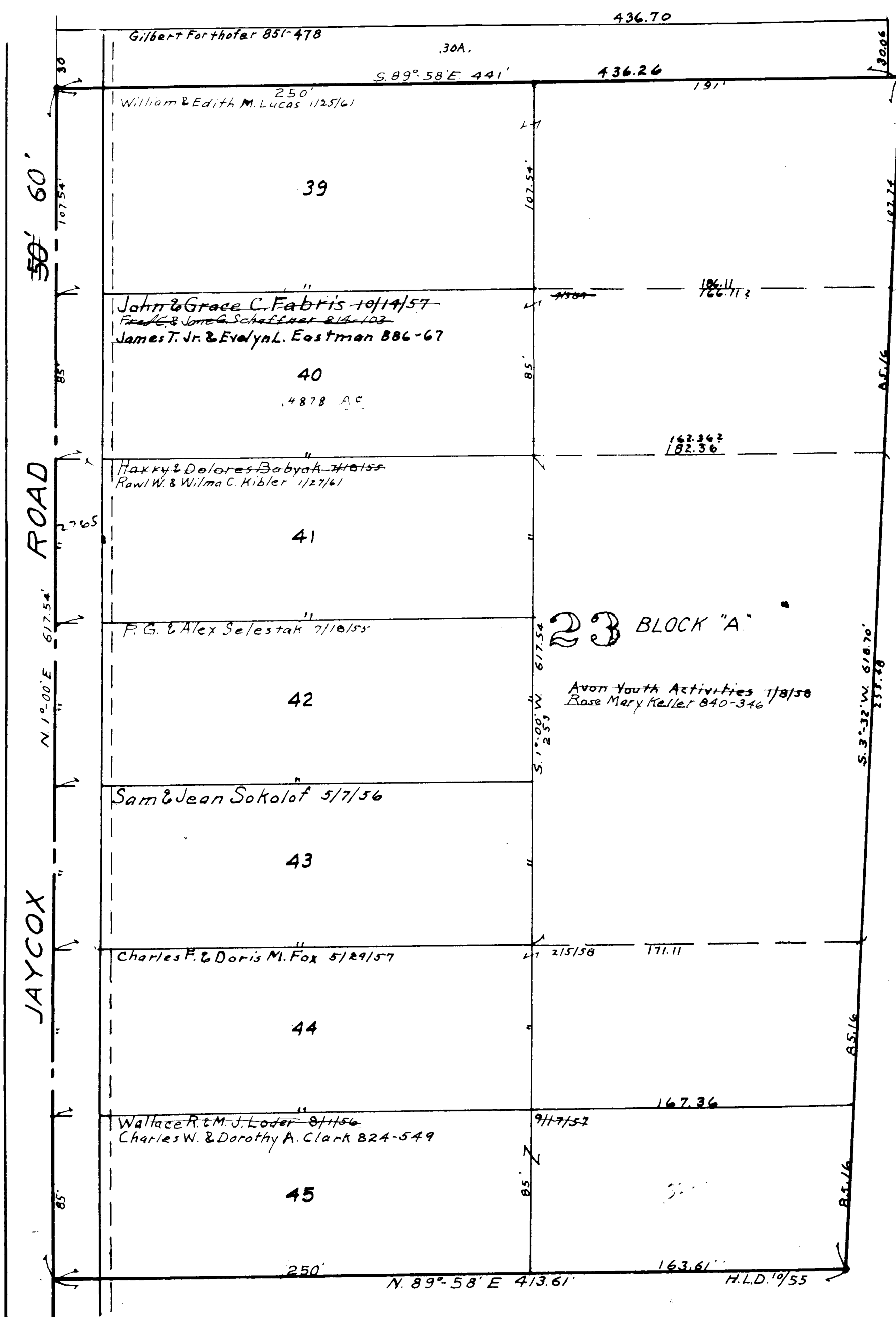


MAP OF AVON VILLAGE

COPYRIGHT 1962  
U.S. CODE, TITLE 17  
LORAIN COUNTY, OHIO  
Reproduced by,  
Allied Microfilm Corp.  
Akron, Ohio



KELLER SUBDIVISION No 2.  
SEC. 23 AVON VILLAGE.  
Lots in Blank: Joseph P. & Rose M. Keller.  
PLAT VOL. 18, Pg. 15-A.  
6.056 Ac.



MAP OF  
AVON VILLAGE

COPYRIGHT 1962  
U.S. COPIES, TITLE 17  
LORAIN COUNTY, OHIO  
Reproduced by,  
Allied Microfilm Corp.  
Akron, Ohio