


East Central Part Avon Twp. Scale 1"=300'



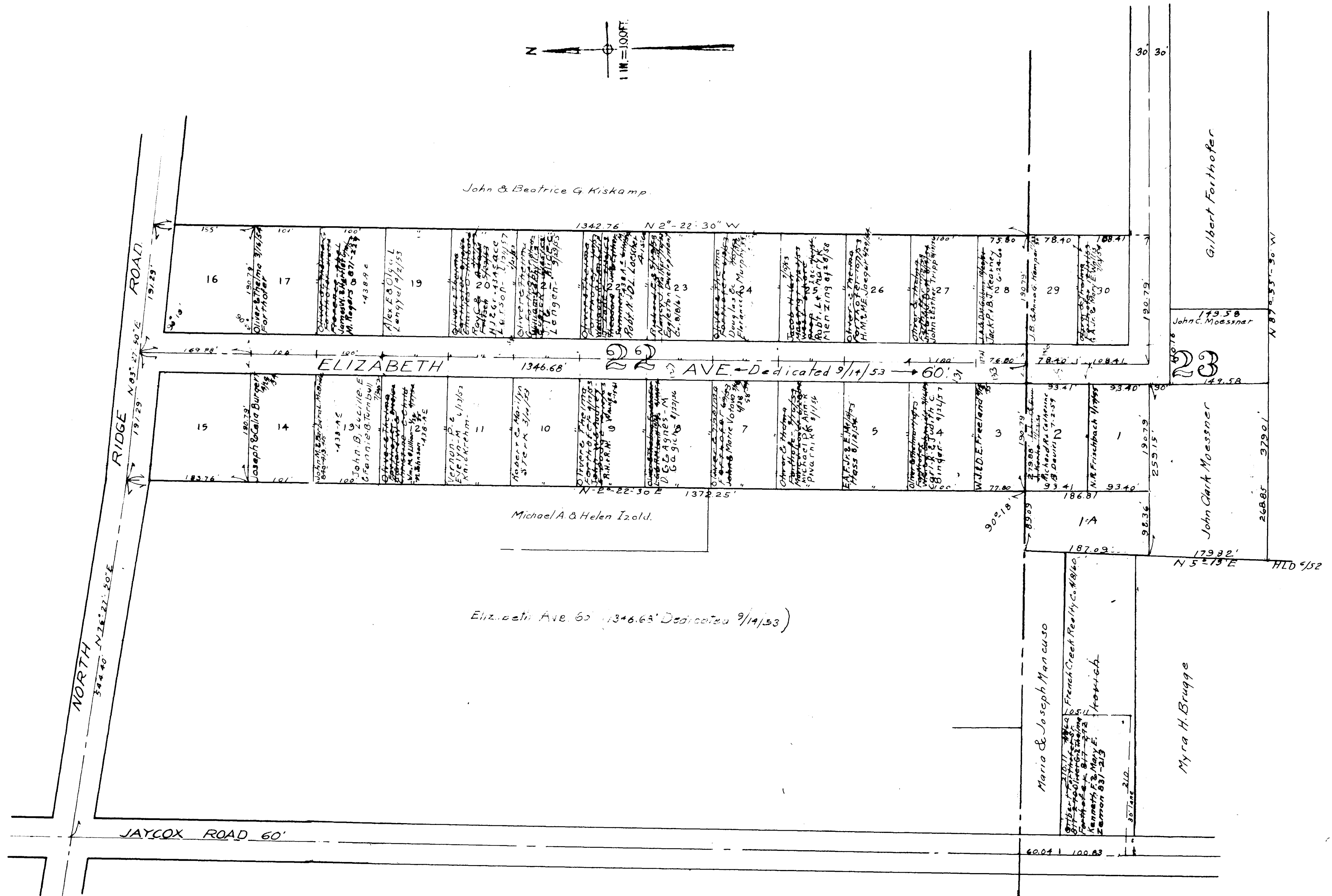
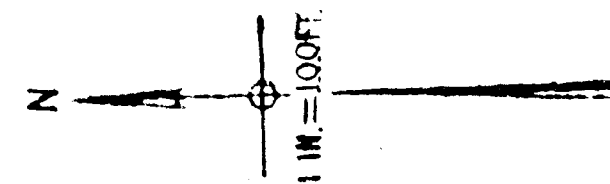
MAP OF
AVON
VILLAGE

Copyright 1962
U.S. Code, Title 17
Lorain County, Ohio
Reproduced by
Allied Microfilm Corp.
Akron, Ohio

GILBERT FORTHOFFERS SUBDIVISION N^o1. PROPOSED. VILLAGE OF AVON

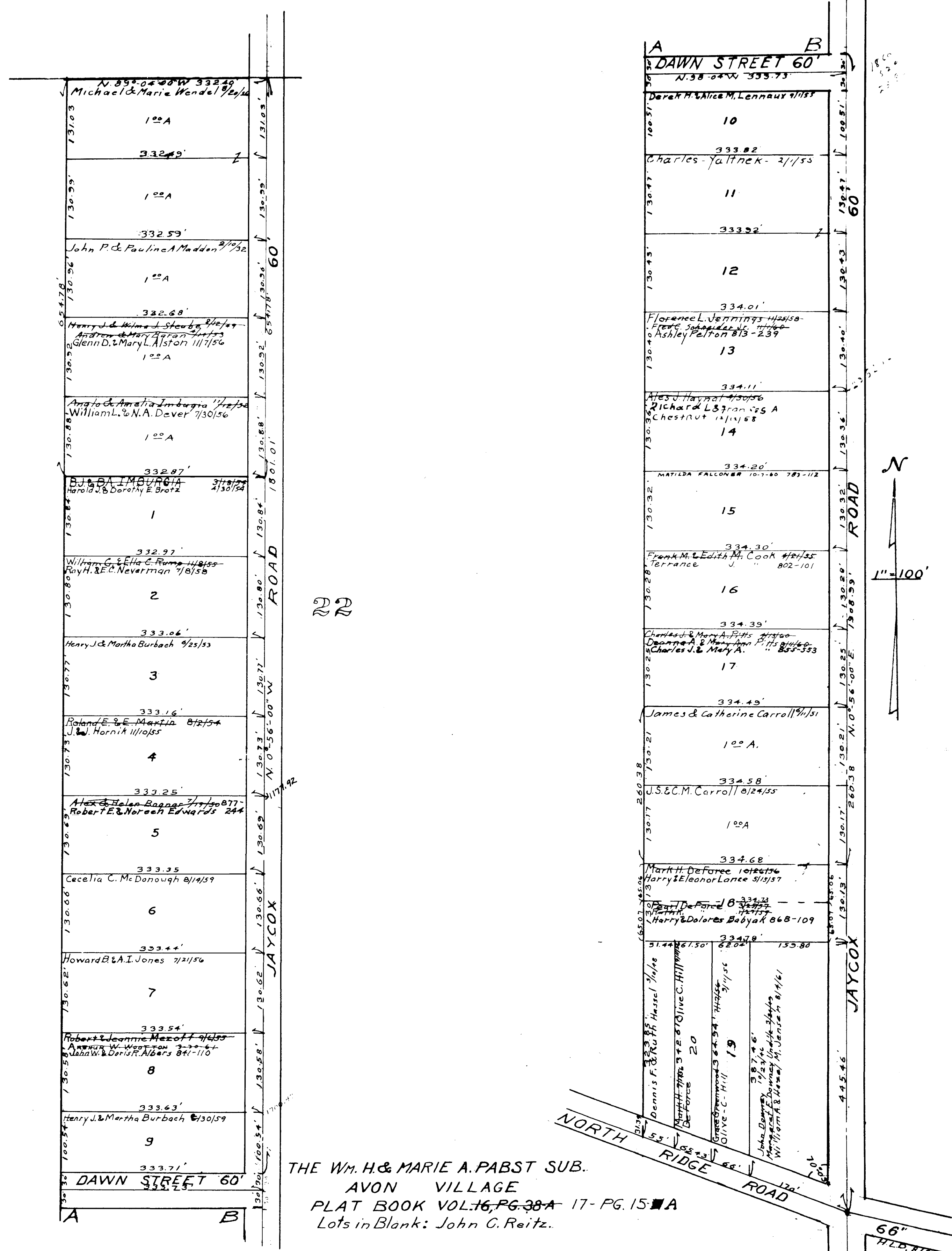
SCALE 1"=100'

Lots in blank Gilbert Fortthofers.
French Creek Realty Co.
PLAT VOL. 16, Pg. 22.



MAP OF
AVON VILLAGE

COPYRIGHT 1962
U.S. CODE, TITLE 17
LORAIN COUNTY, OHIO
Reproduced by,
Allied Microfilm Corp.
Akron, Ohio

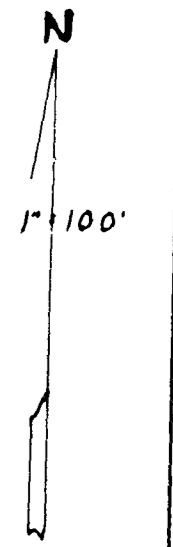


MAP OF AVON VILLAGE

THE WM. H. & MARIE A. PABST SUB.
 AVON VILLAGE
 PLAT BOOK VOL. 16, PG. 38A 17 - PG. 15 A
 Lots in Blank: John C. Reitz.

COPYRIGHT 1962
 U.S. CODE, TITLE 17
 LORAIN COUNTY, OHIO
 Reproduced by,
 Allied Microfilm Corp.
 Akron, Ohio

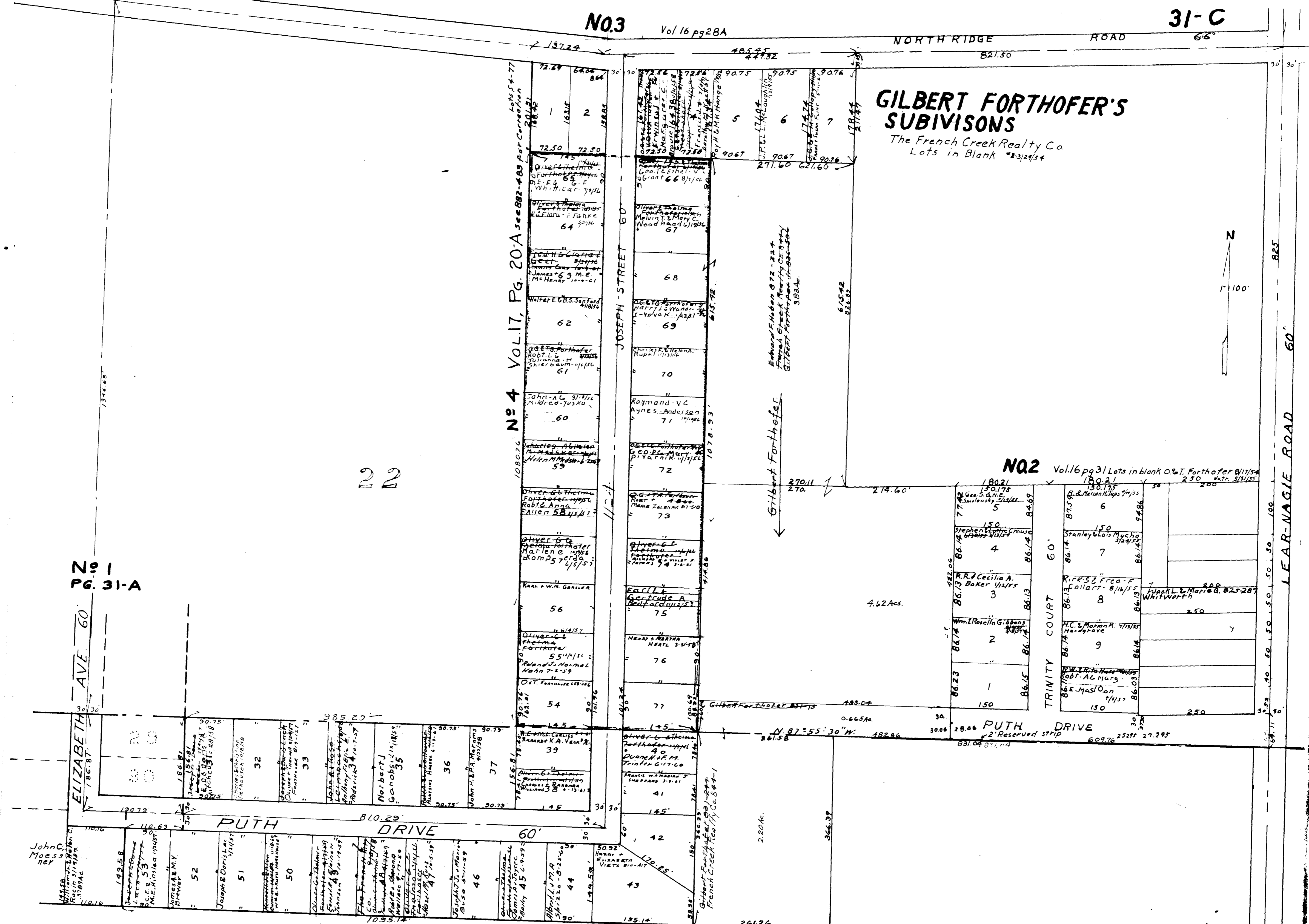
GILBERT FORTHOFFER'S SUBDIVISIONS
The French Creek Realty Co.
Lots in Blank 2-3/24/54



N01
Pg. 31-A

N02 Vol. 16 pg 31 Lots in blank O&T, Fortthofer 8/17/54
180.21
180.21
250
250

N05 Vol. 17, Pg. 21



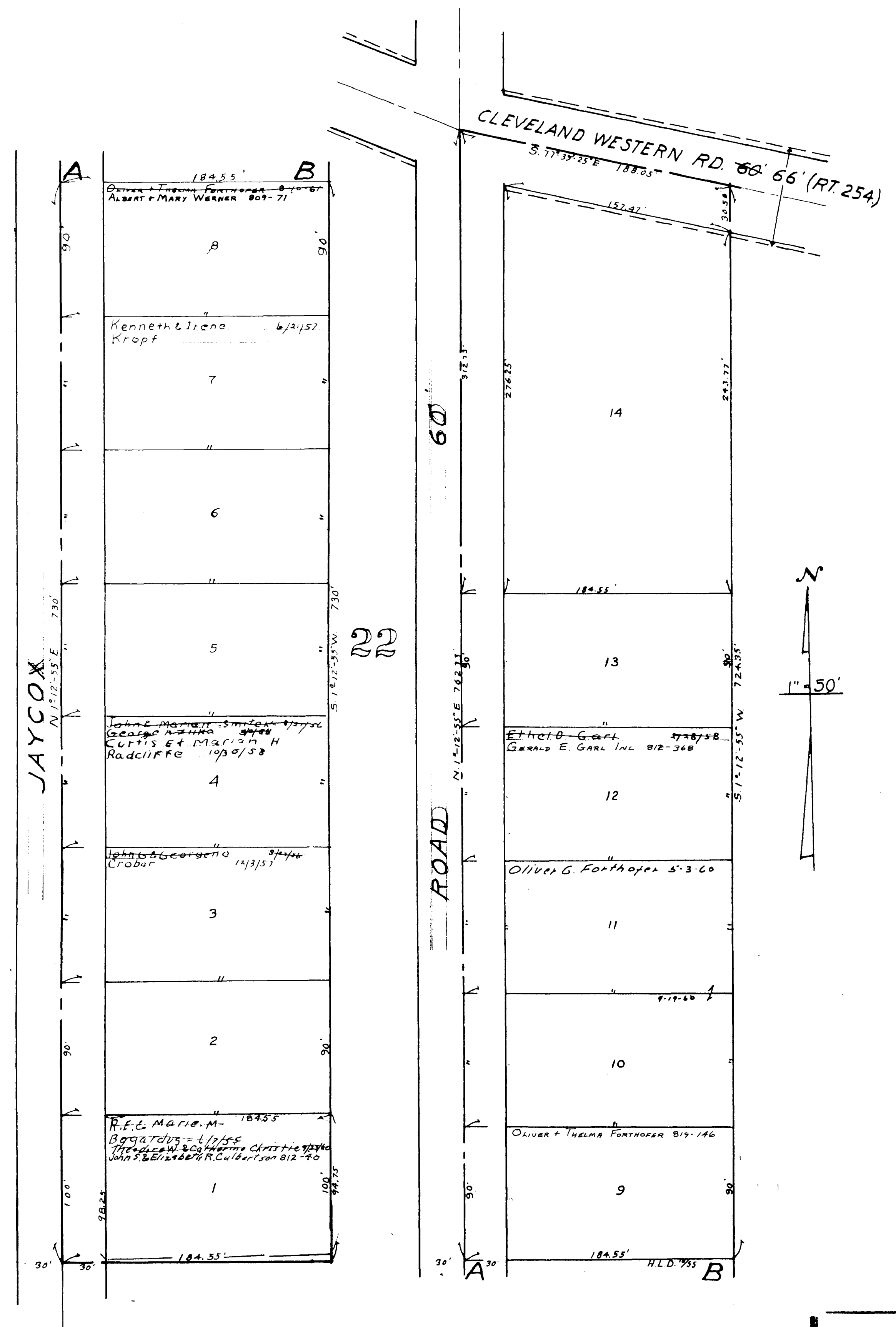
22

23

MAP OF AVON VILLAGE

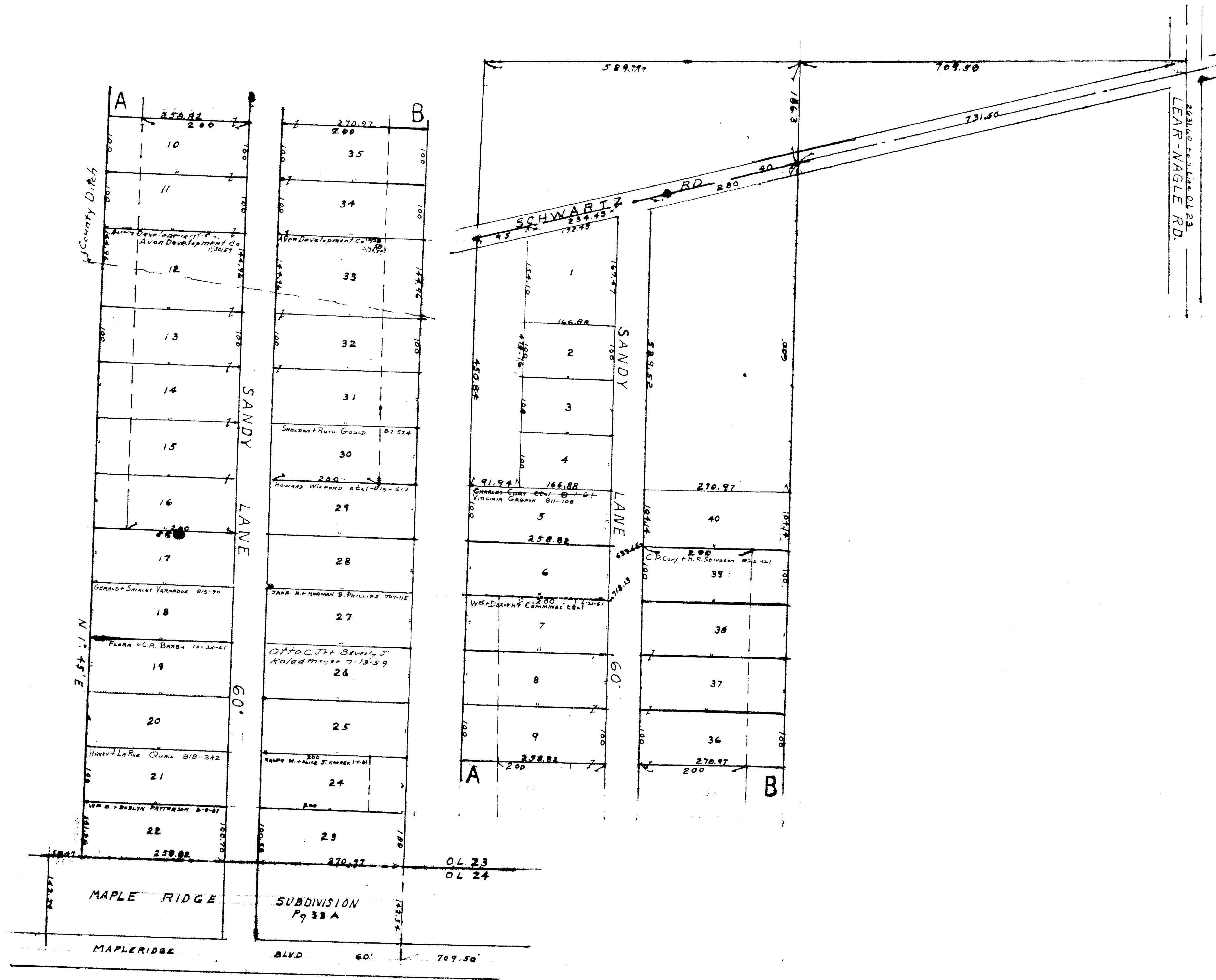
COPYRIGHT 1962
U.S. CODE, TITLE 17
LORAIN COUNTY, OHIO
Reproduced by
Allied Microfilm Corp.
Akron, Ohio

PEARL E. WALKER SUBDIVISION.
 SEC. 22, AVON VILLAGE.
 Lots in Blank: Pearl E. Walker.
 PLAT VOL. 18, Pg. 4.
 6.248 Ac.



MAP OF
 AVON VILLAGE

COPYRIGHT 1962
 U.S. GCM, TITLE 17
 LORAIN COUNTY, OHIO
 Reproduced by,
 Allied Microfilm Corp.
 Akron, Ohio



SANDY CREEK SUBDIVISION
 O.L. 23 AVON VILLAGE
 VOL. 19 - PG 10
 Lots in Blank: Cornwell Const. Co

MAP OF
 AVON VILLAGE

COPYRIGHT 1962
 U.S. CODE, TITLE 17
 LORAIN COUNTY, OHIO
 Reproduced by,
 Allied Microfilm Corp.
 Akron, Ohio