


18

South Central Part AVON TWP. Scale 1:300



Note Data in green is from File No. 11771-515798-7-24

Note Data in blue is from File No. 11771-515798-7-24

MAP OF AVON VILLAGE

For Dedication of Part in Blue See Rd. Rec. A Pg. 434

COPYRIGHT 1962
 U.S. CODE, TITLE 17
 LORAIN COUNTY, OHIO

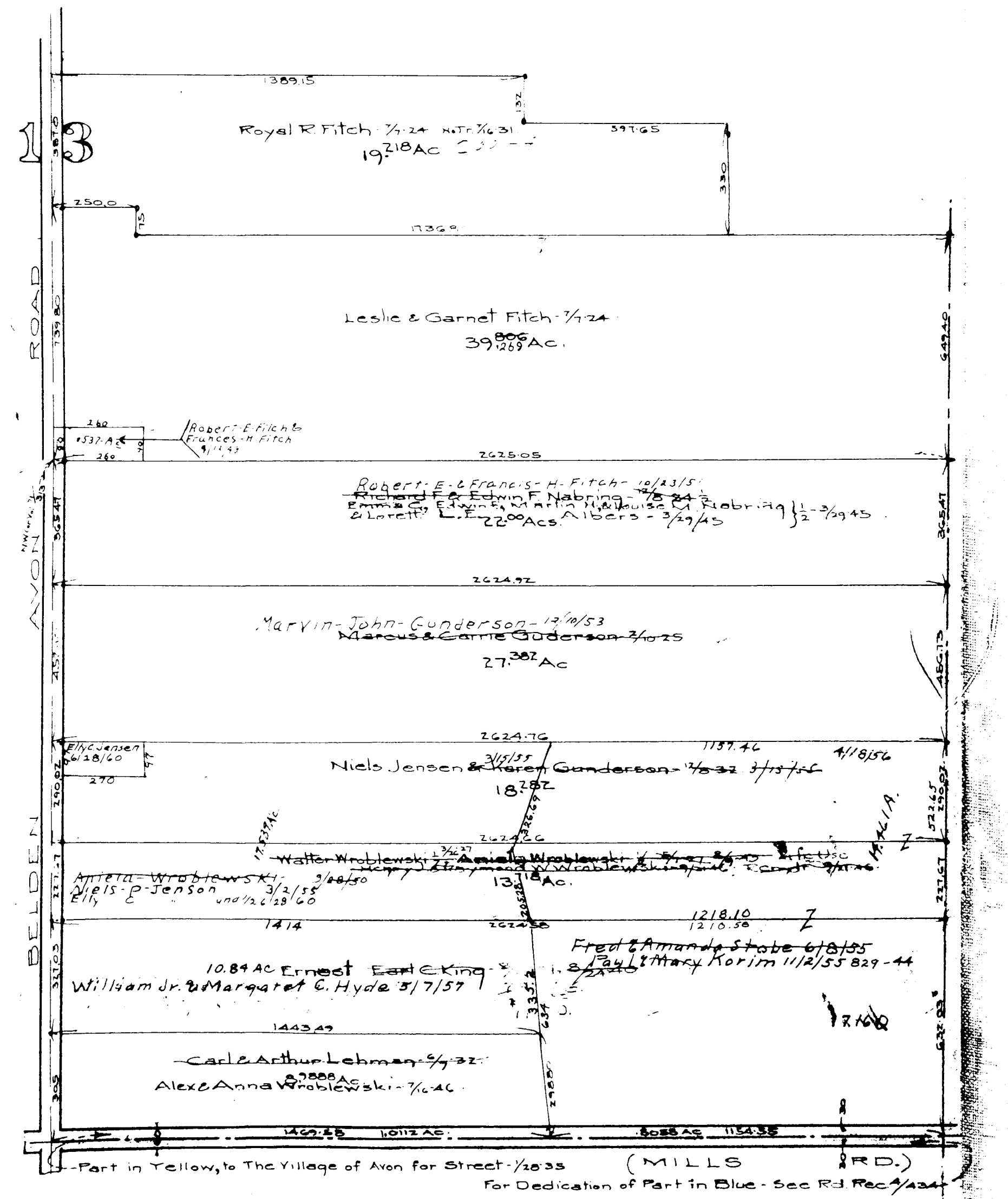
Reproduced by
 Allied Microfilm Corp.
 Akron, Ohio

MAP OF AVON VILLAGE

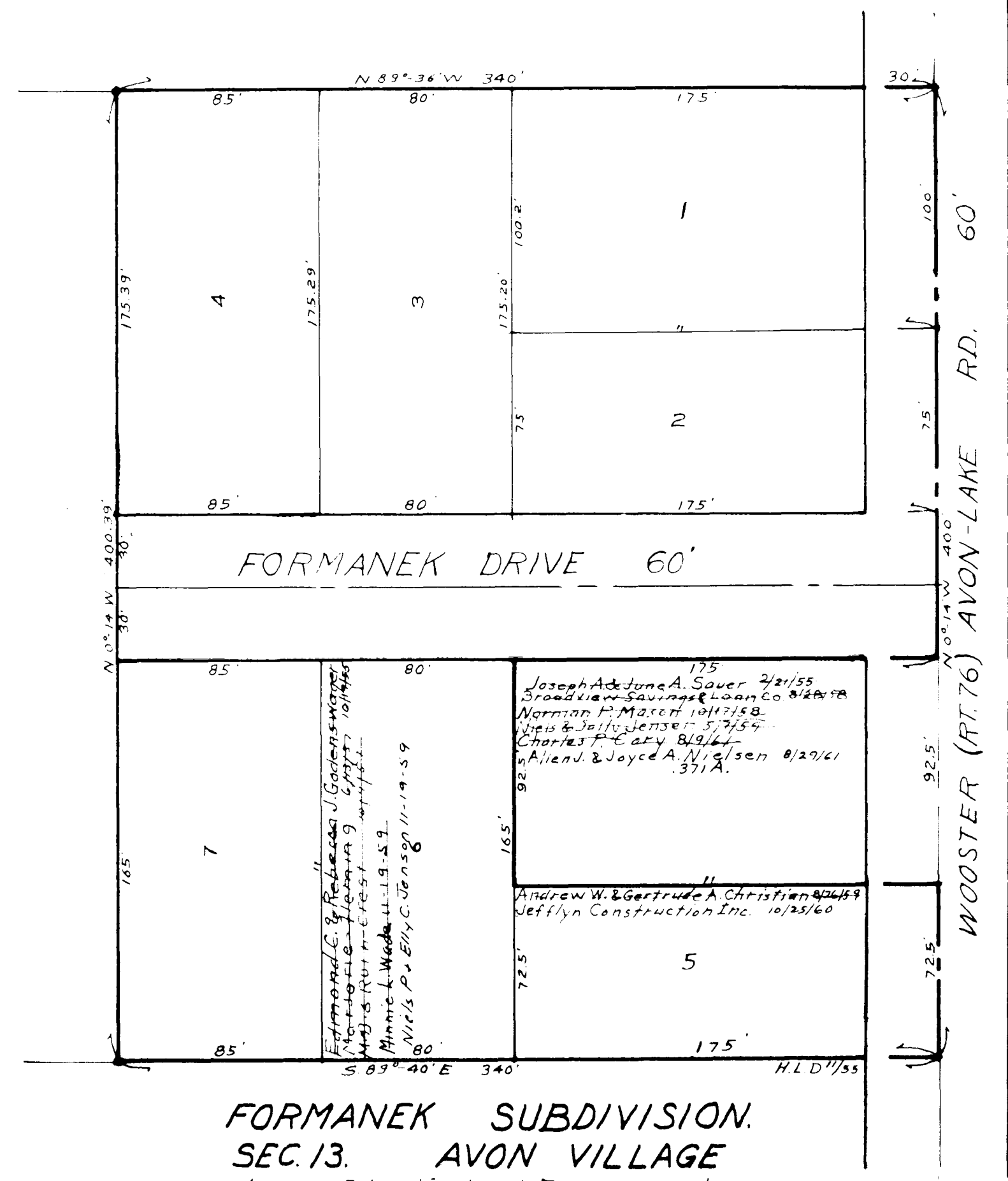
COPYRIGHT 1962
U.S. CODE, TITLE 17
LORAIN COUNTY, OHIO

Reproduced by,
Allied Microfilm Corp.
Akron, Ohio

Scale 1" = 500'



08



MAP OF AVON VILLAGE

COPYRIGHT 1962 U.S. CODE, TITLE 17 LORAIN COUNTY, OHIO
Reproduced by, Allied Microfilm Corp. Akron, Ohio

FORMANEK SUBDIVISION, SEC. 13, AVON VILLAGE
Lots in Blank: Joseph Formanek et al.
PLAT VOL. 18, PAGE 6-A
3.121 Ac.