

DETAIL  
Scale 1"=200'

PAGE 15

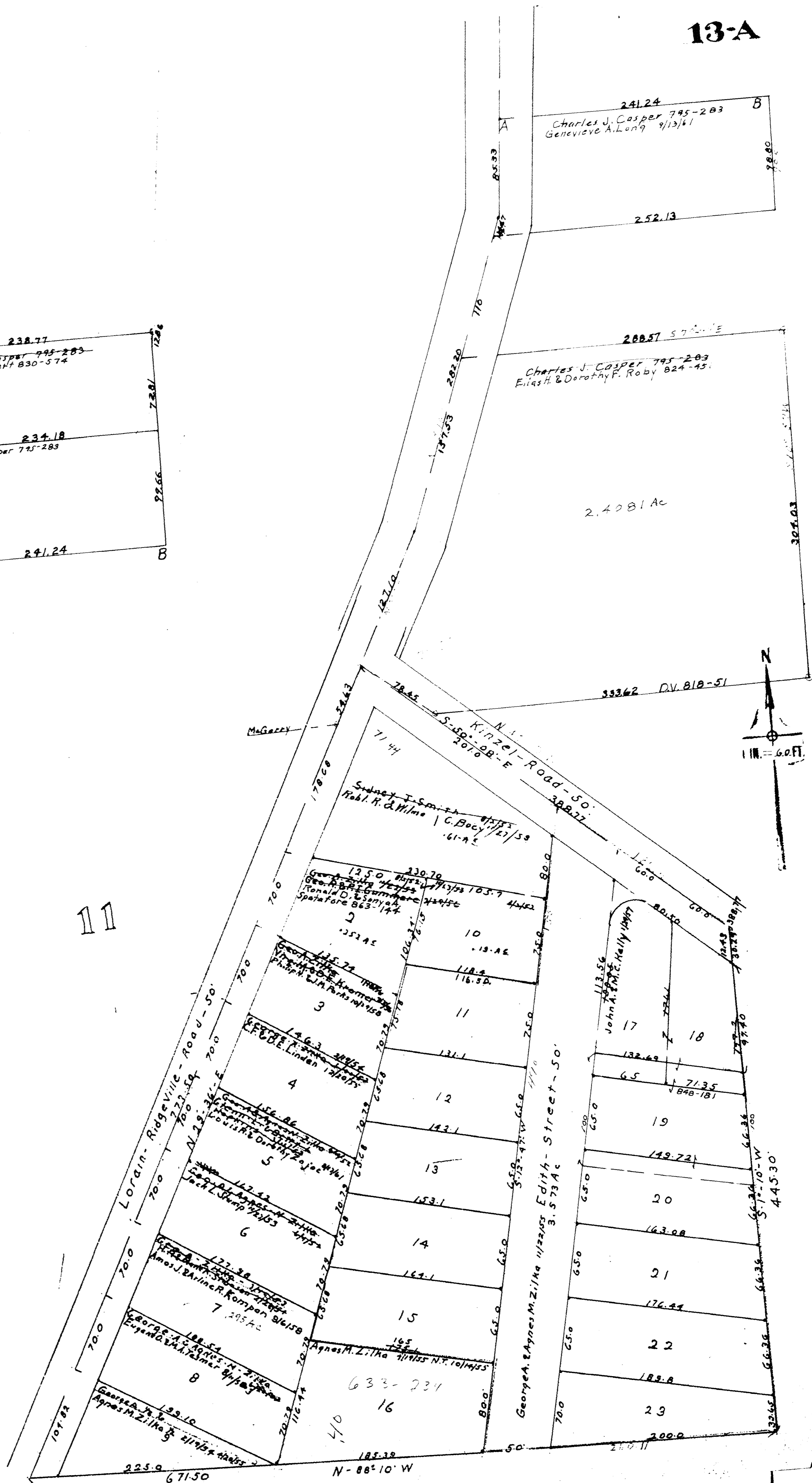
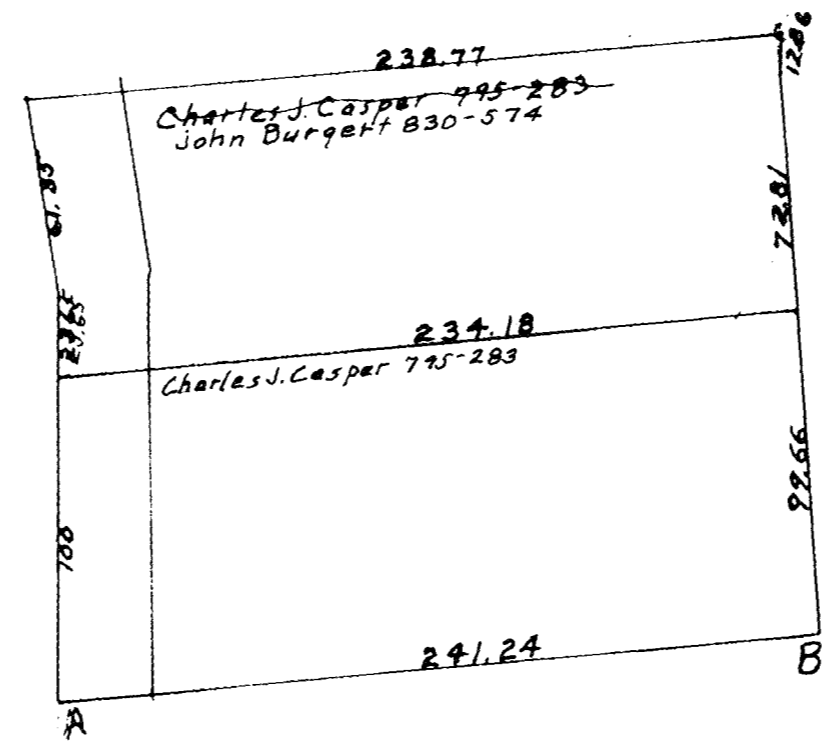
11

13-B

18-B

MAP OF  
AVON VILLAGE

COPYRIGHT 1962  
U.S. CODE, TITLE 17  
LORAIN COUNTY, OHIO  
Reproduced by,  
Allied Microfilm Corp.  
Akron, Ohio



KLINGSHIRN-ALLOTMENT-NO. 2-PROPOSED  
 Section-NO. 11-AVON-Village  
 Lots in blank - Edith Klingshirn & Edward Klingshirn.

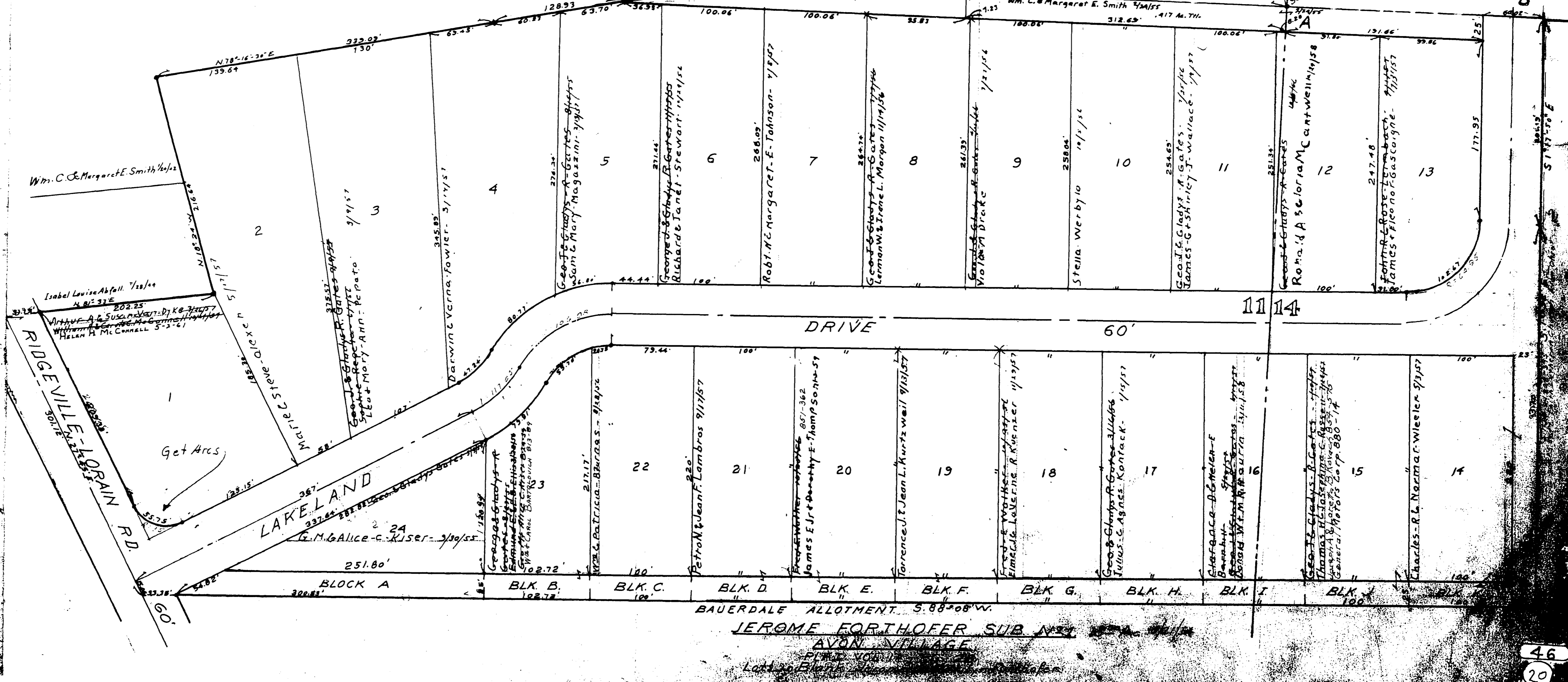
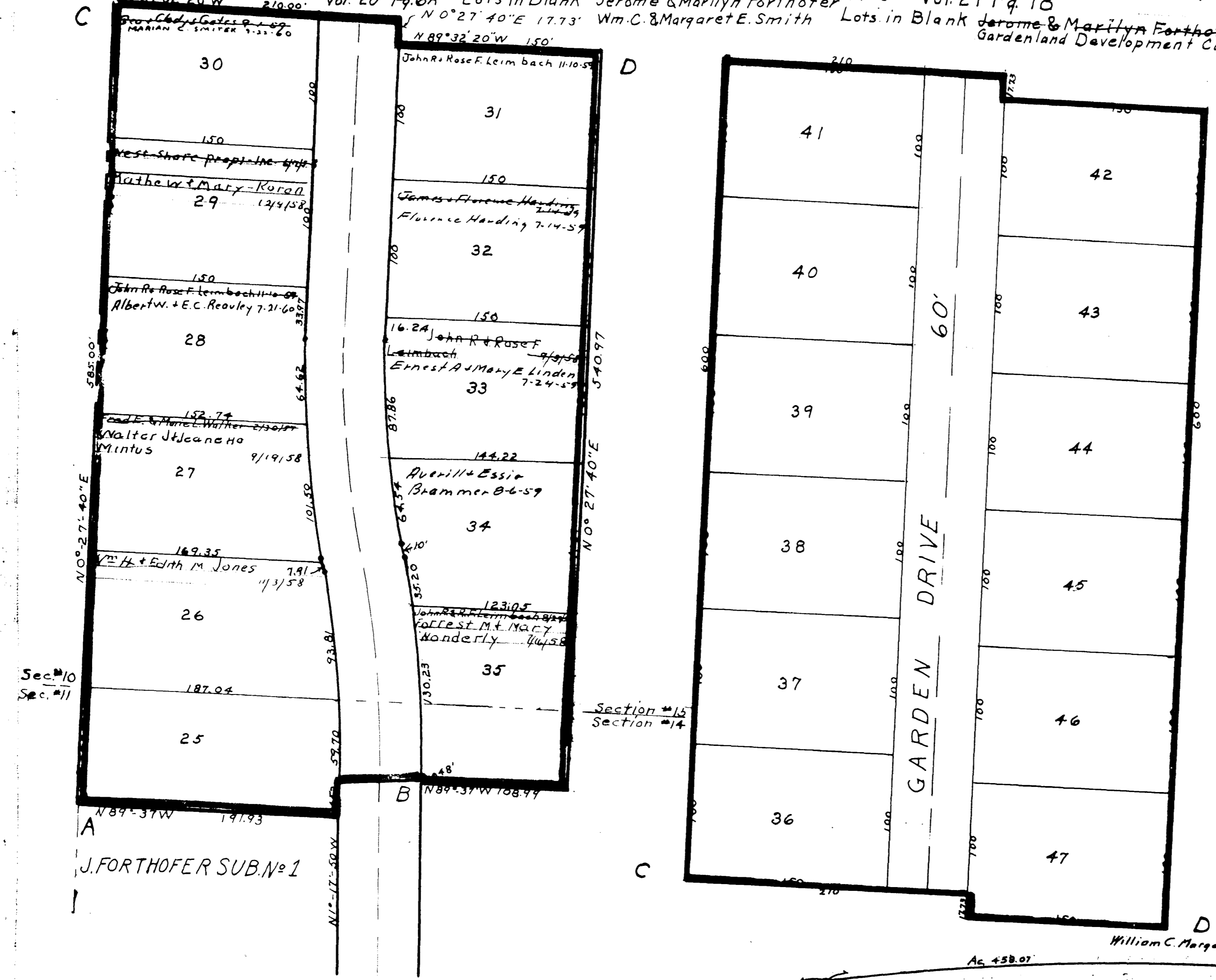
MAP OF  
 AVON VILLAGE

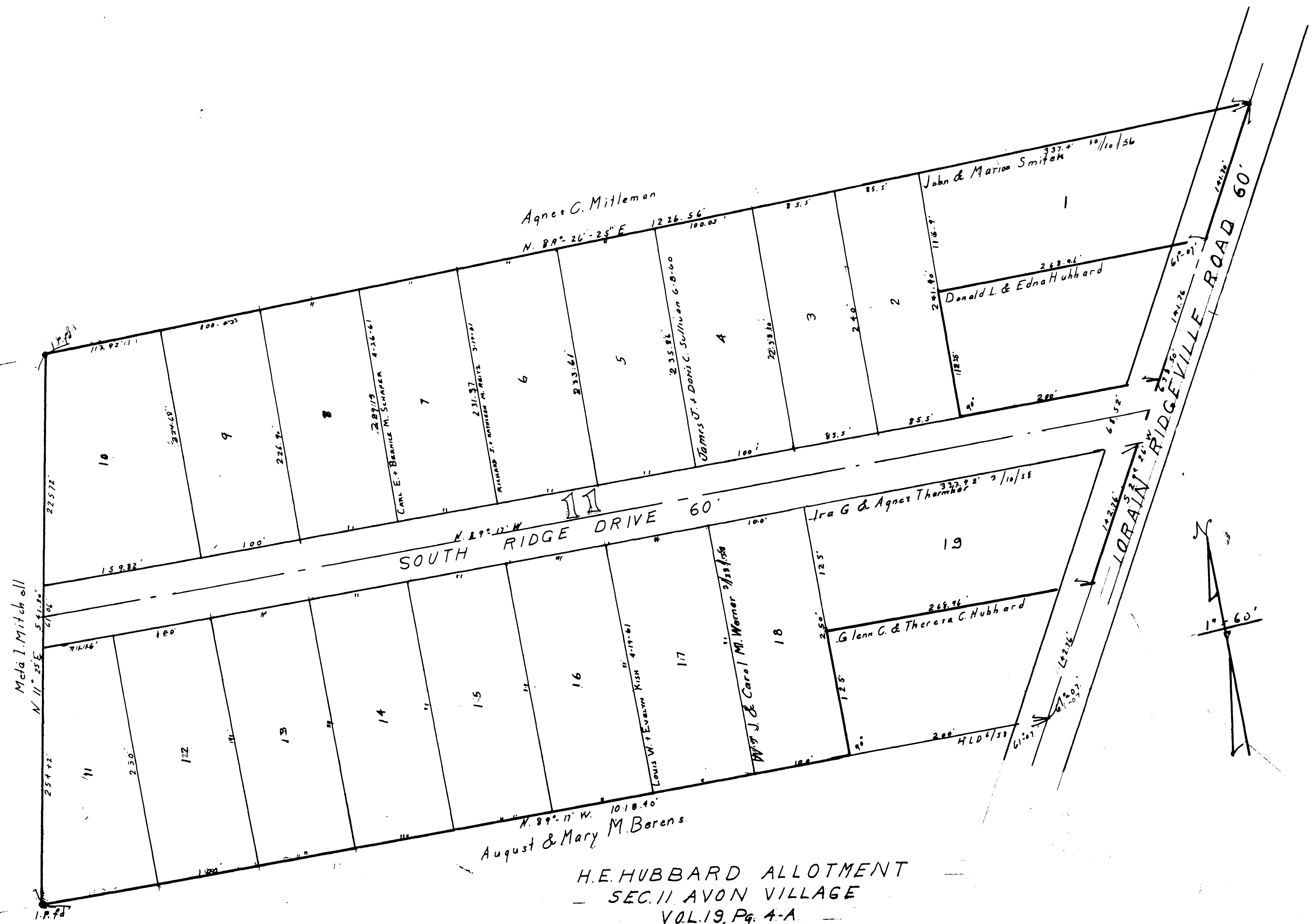
COPYRIGHT 1962  
 U.S. GEOLOGICAL SURVEY, TITLE 17  
 LORAIN COUNTY, OHIO  
 Reproduced by,  
 Allied Microfilm Corp.  
 Akron, Ohio

Sec 10 Sec 15  
JEROME FORTHOFFER SUB No 2 Vol. 20 Pg. 6A Lots in Blank Jerome & Marilyn Forthofer No 3 Vol. 21 Pg. 18  
N 89° 32' 20" W 150.00' Wm. C. & Margaret E. Smith Lots in Blank Jerome & Marilyn Forthofer  
Gardenland Development Corp. 11/14/59

COPYRIGHT 1962  
U.S. CODE, TITLE 17  
LOHAIN COUNTY, OHIO  
Reproduced by  
Allied Microfilm Corp.  
Akron, Ohio

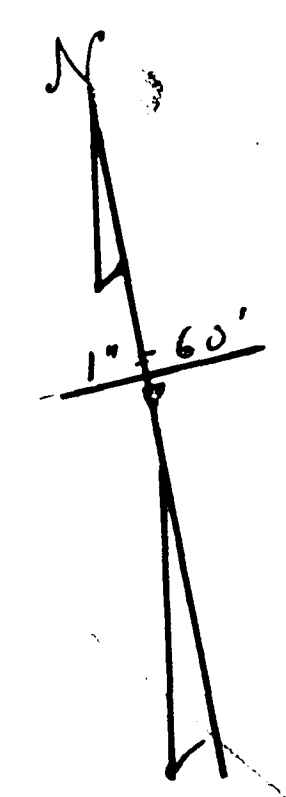
MAP OF  
AVON VILLAGE





August & Mary M. Berens

H.E. HUBBARD ALLOTMENT  
- SEC. 11 AVON VILLAGE  
VOL. 19, Pg. 4-A  
Lots in Blank: H.E. Hubbard



13  
C

AVON MAP OF VILLAGE

COPYRIGHT 1962  
U.S. CODE, TITLE 17  
LORAIN COUNTY, OHIO

Reproduced by,  
Allied Microfilm Corp.  
Akron, Ohio

47  
21