

Scale 1"=200'

Corporation Line

13

AMHERST VILLAGE

Note: See Amherst Corp. for this Part of 25 & 36

Corporation Line

6

DETAIL - L Scale 1"=200'

Middle Ridge

Scale 1"=400'

Amherst Top

ROUTE 53

ROUTE 59

5

15

PLAZA LIGHTS PLANT REPLACEMENT VOL. 22 PG. 12

Am. Vill.

35

7

Scale 1"=30'

GEO. RYUNKER SUB. NO. 1

Fg. 6-B

34

DETAIL - B Scale 1"=200'

Scale 1"=400'

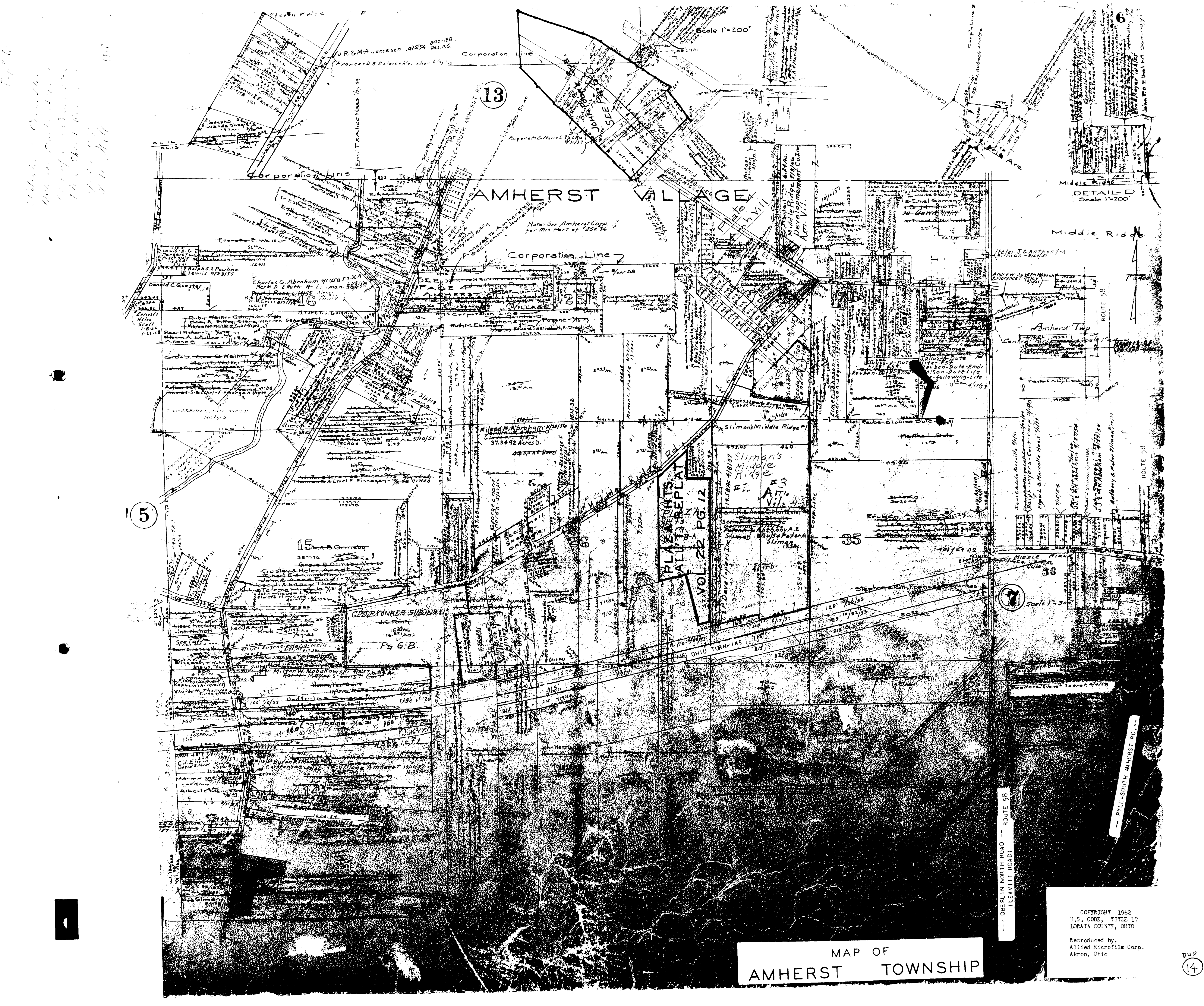
3

MAP OF AMHERST TOWNSHIP

Reproduced by... 100' = 1"

14





Handwritten notes in the top left corner, including names like 'John C. ...' and 'Dora ...'.

5

13

15

6

# AMHERST VILLAGE

Note: See Amherst Corp. for this Part of 256.56

PLAT REPLAT  
VOL. 22 PG. 12

7

## MAP OF AMHERST TOWNSHIP

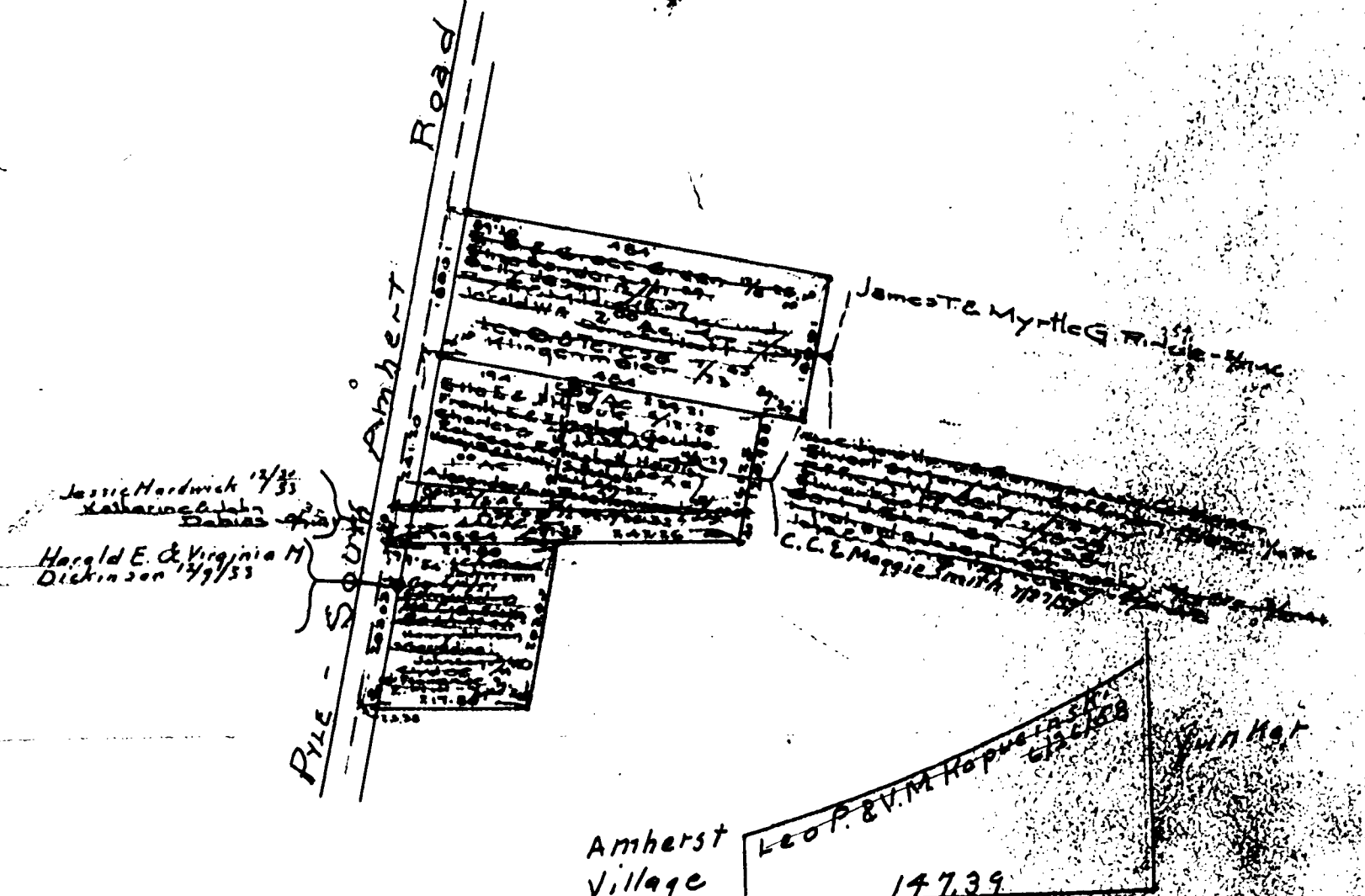
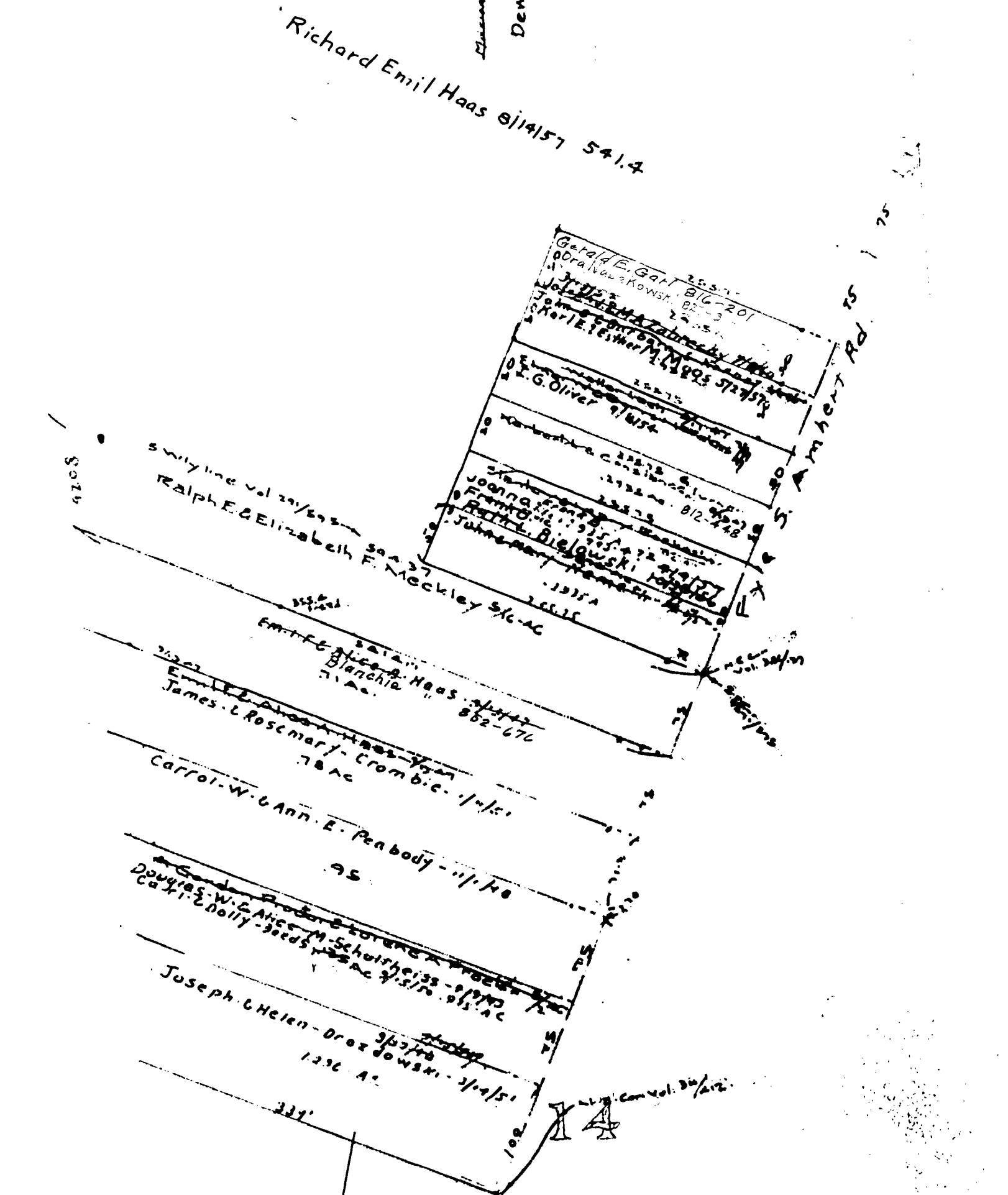
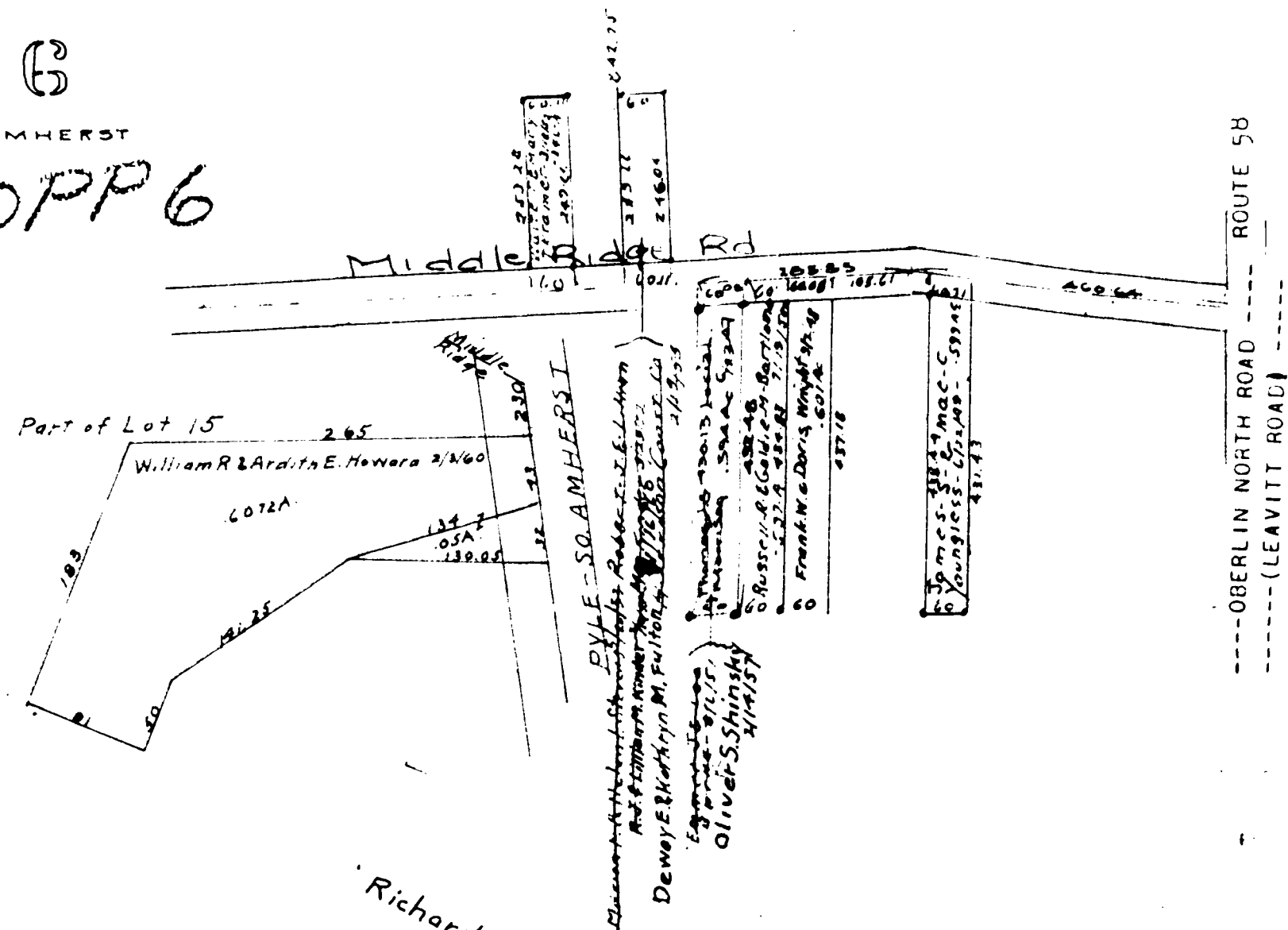
COPYRIGHT 1962  
U.S. CODE, TITLE 17  
LORAIN COUNTY, OHIO  
Reproduced by,  
Allied Microfilm Corp.  
Akron, Ohio

14



6  
AMHERST  
OPP6

OPP-6



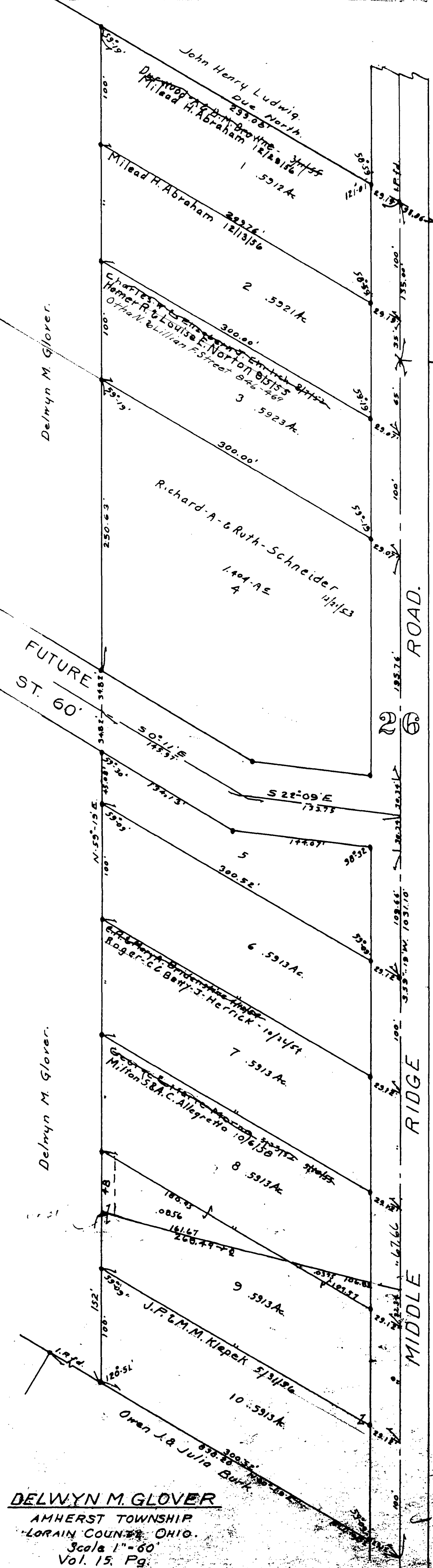
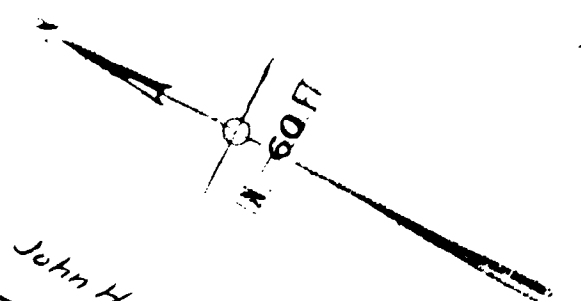
DETAIL "C"  
Scale 1"=200'

COPYRIGHT 1962  
U.S. CODE, TITLE 17  
LORAIN COUNTY, OHIO

Reproduced by,  
Allied Microfilm Corp.  
Akron, Ohio

MAP OF  
AMHERST TOWNSHIP

OPP6-1



John Henry Ludwig  
Doe North  
23300  
M. Lead H. Abraham 12/13/36  
1 .5912 Ac.

John Henry Ludwig  
87300  
Raymond E. & Nemo R. Sprague  
12/13/36  
270.31

Delwyn M. Glover.

Delwyn M. Glover.

MIDDLE RIDGE ROAD

FUTURE ST. 60'

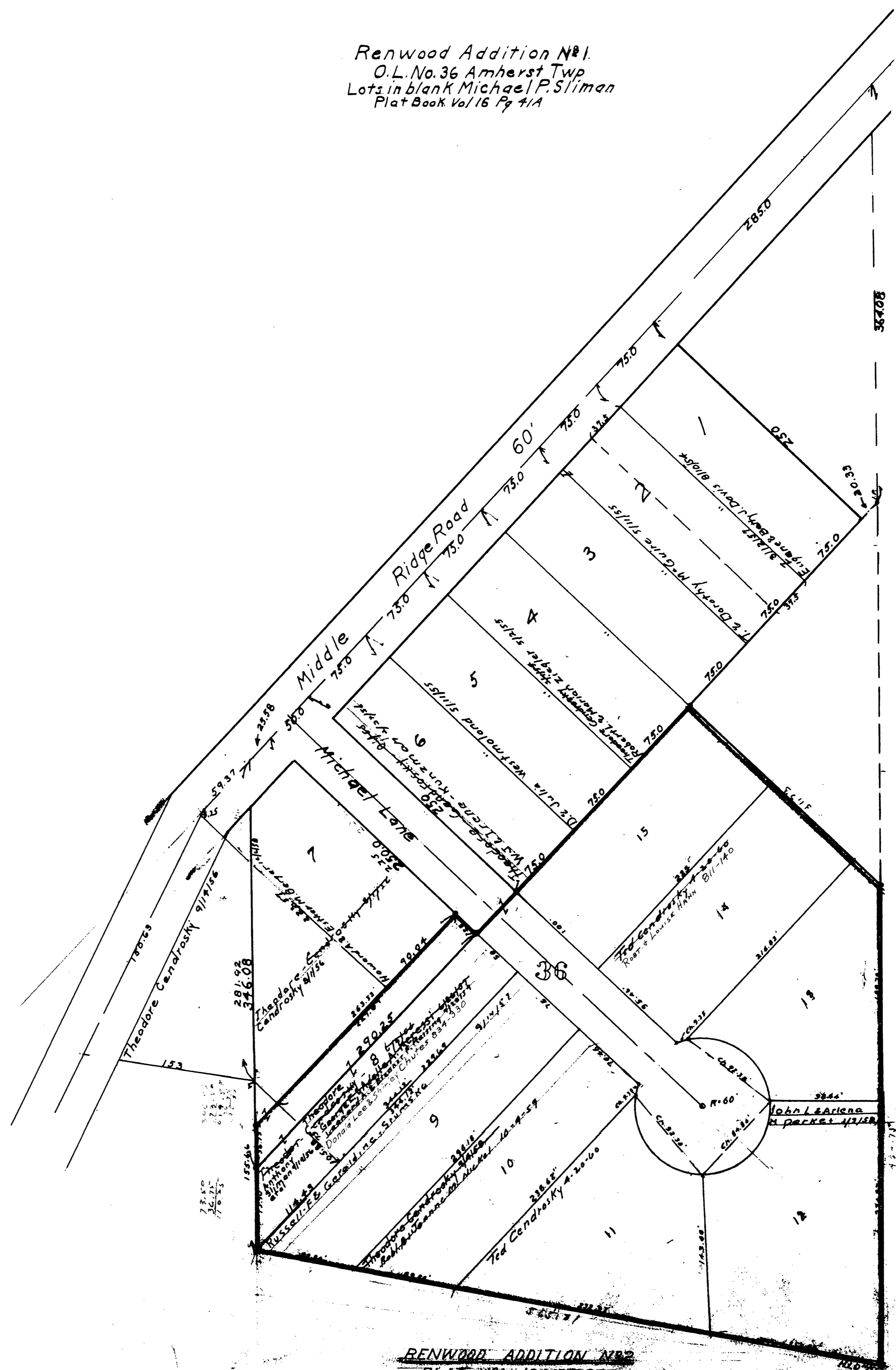
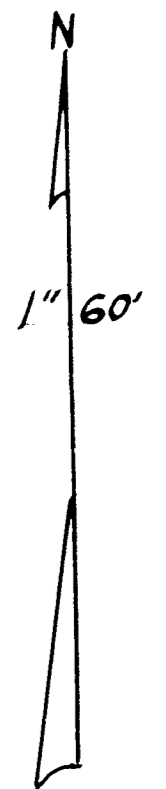
This is SMALL SHEET OPPOSITE

**DELWYN M. GLOVER**  
AMHERST TOWNSHIP  
LORAIN COUNTY, OHIO.  
Scale 1"=60'  
Vol. 15, Pg.  
Lots in blank = Delwyn M. Glover

COPYRIGHT 1962  
U.S. CODE, TITLE 17  
LORAIN COUNTY, OHIO

Reproduced by  
Allied Microfilm Corp.  
Akron, Ohio

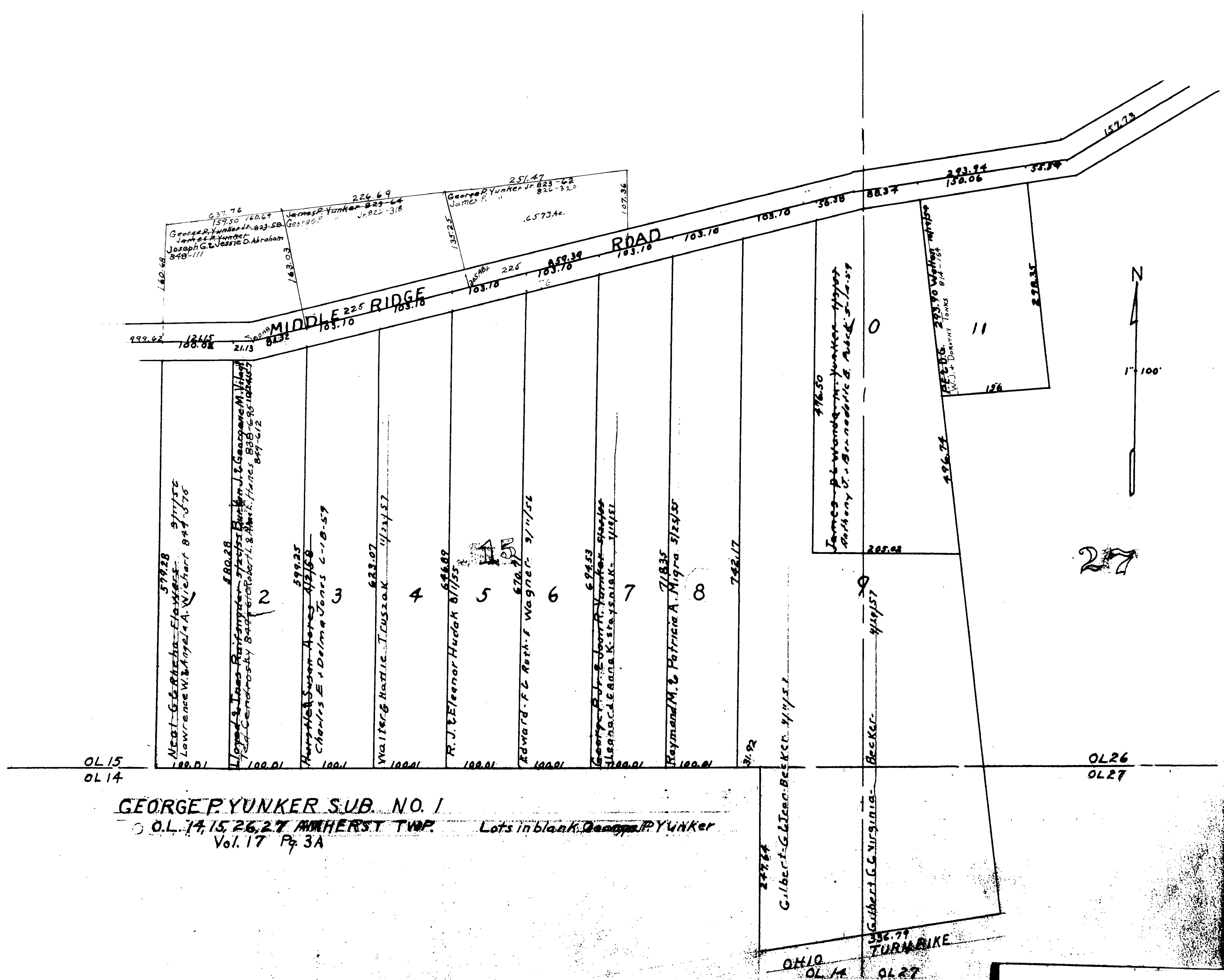
Renwood Addition No. 1.  
O.L. No. 36 Amherst Twp  
Lots in blank Michael P. Sloman  
Plat Book Vol 16 Pg 41A



RENWOOD ADDITION NO. 2  
PLAT VOL 18, PG. 27  
6.85 ACRES

MAP OF  
AMHERST TOWNSHIP

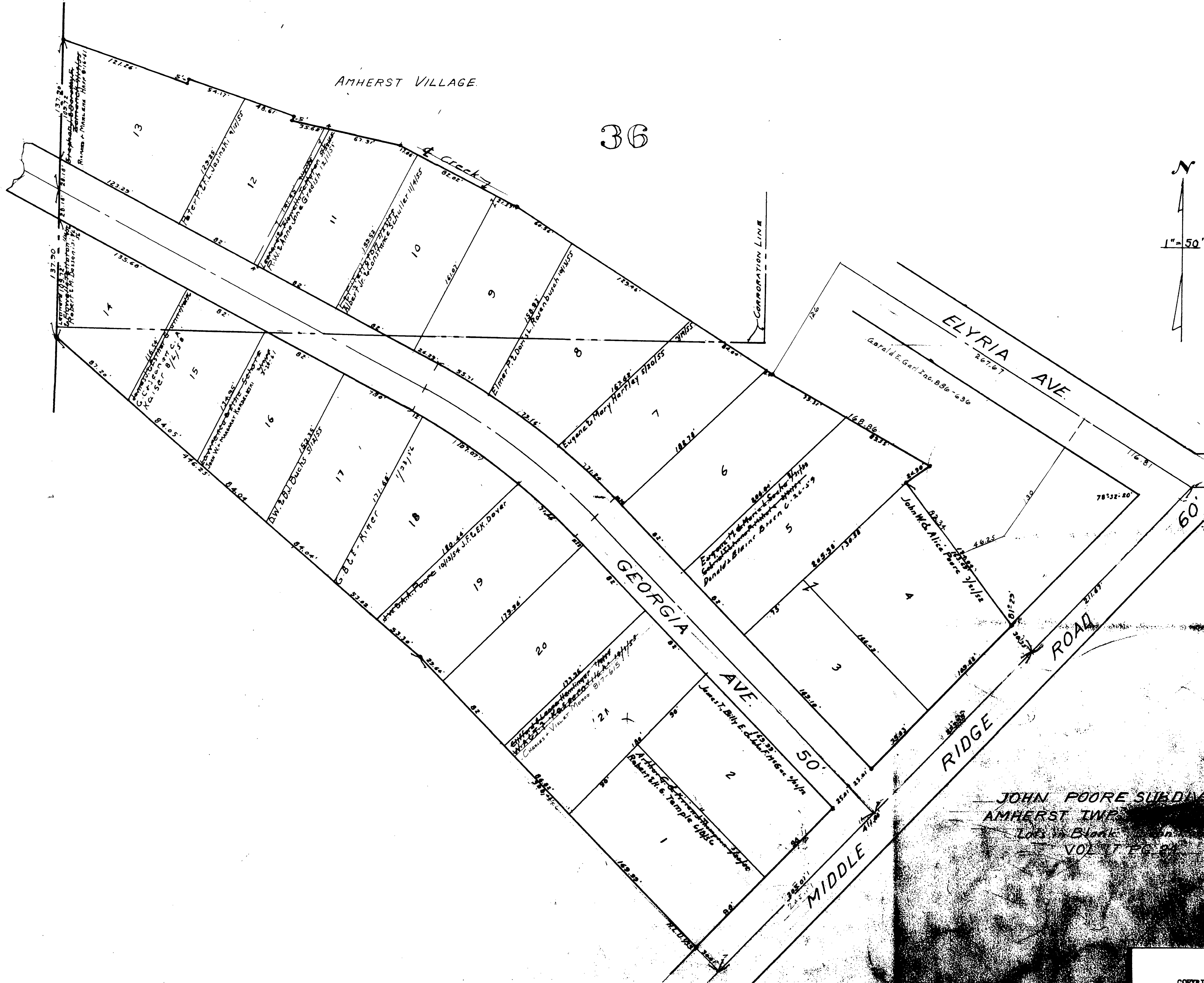




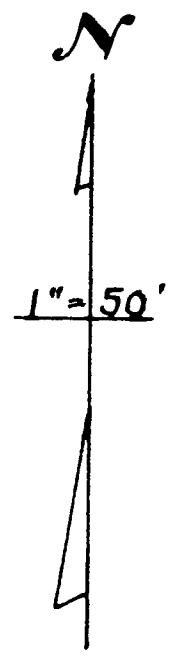
GEORGE P. YUNKER SUB. NO. 1  
 O.L. 14, 15, 26, 27 AMHERST TWP. Lots in blank Deeds of P. Yunker  
 Vol. 17 Pg. 3A

COPYRIGHT 1962  
 U.S. GOV., TITLE 17  
 MARIAN COUNTY, OHIO  
 Reproduced by,  
 Allied Microfilm Corp.  
 Akron, Ohio

MAP OF  
 AMHERST TOWNSHIP



36



JOHN POORE SUBDIVISION  
 AMHERST TWP.  
 Lots in Block  
 VOL. 17 PG. 24

MAP OF  
 AMHERST TOWNSHIP

COPYRIGHT 1962  
 U.S. CODE, TITLE 17  
 LORAIN COUNTY, OHIO  
 Reproduced by,  
 Allied Microfilm Corp.  
 Akron, Ohio