

3-A

COPYRIGHT 1962
 U.S. CODE, TITLE 17
 LORAIN COUNTY, OHIO
 Reproduced by
 Allied Microfilm Corp.
 Akron, Ohio

MAP OF
 AMHERST TOWNSHIP

MAP OF
AMHERST TOWNSHIP

6

3

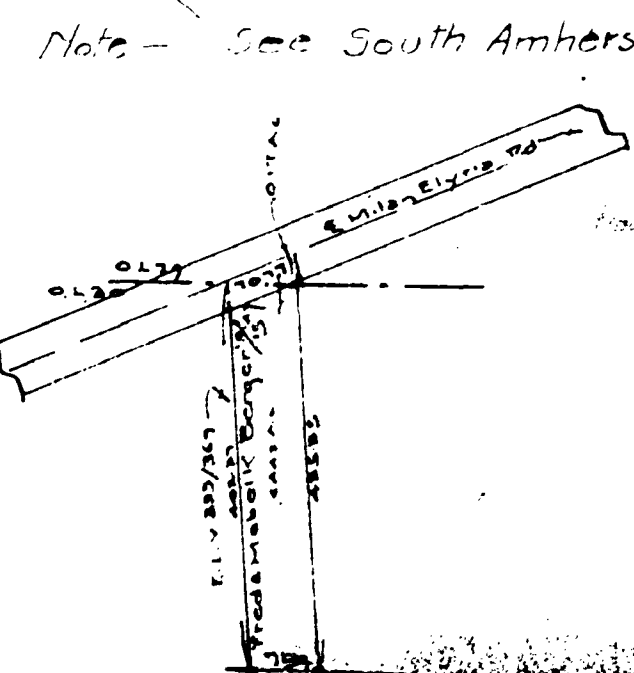
REPRODUCED BY
J. S. BARNETT & CO.
AMHERST, N. H.



MARCY ALU. T. SEE PAGE 3 B

THOMPSON SUB. VOL. 20 PG. 29A

See Plate 3A for this part.

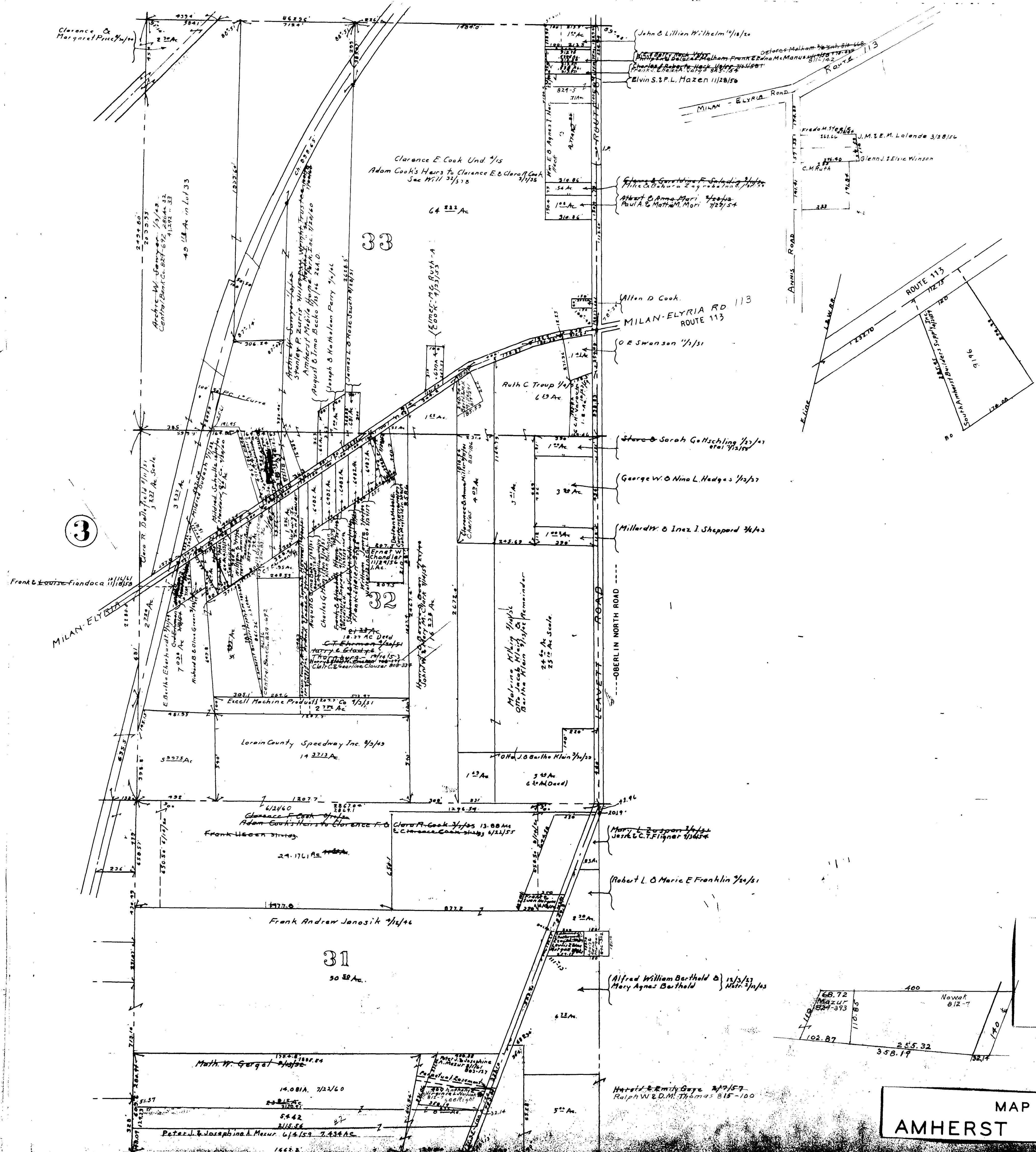


Note - See South Amherst Village Plates

Scale 1" = 20'

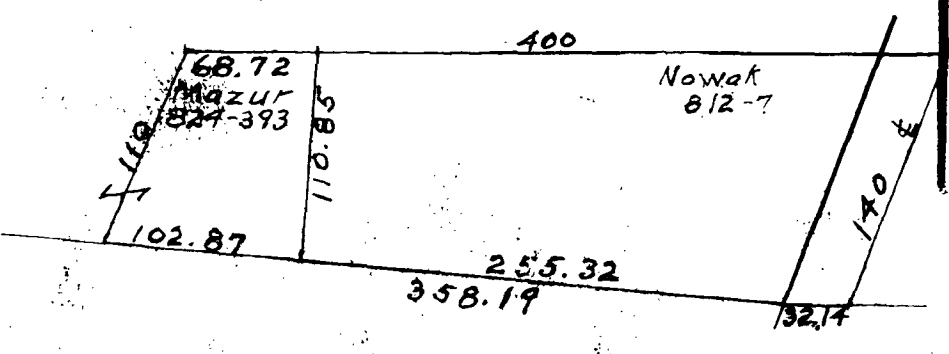

2

6



COPYRIGHT 1962
 U.S. CODE, TITLE 17
 LORAIN COUNTY, OHIO
 Reproduced by,
 Allied Microfilm Corp.
 Akron, Ohio

MAP OF
 AMHERST TOWNSHIP

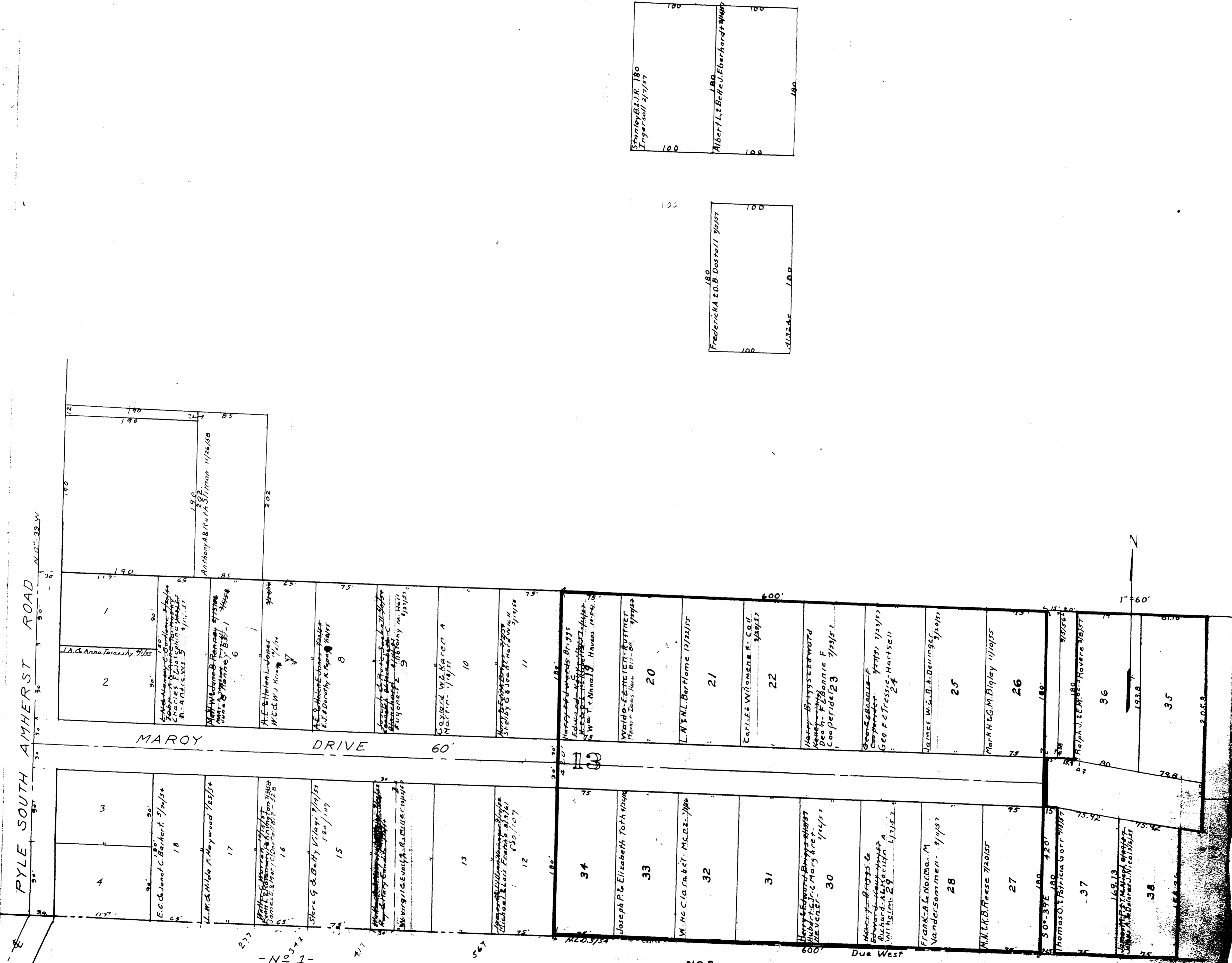


3

33

32

31

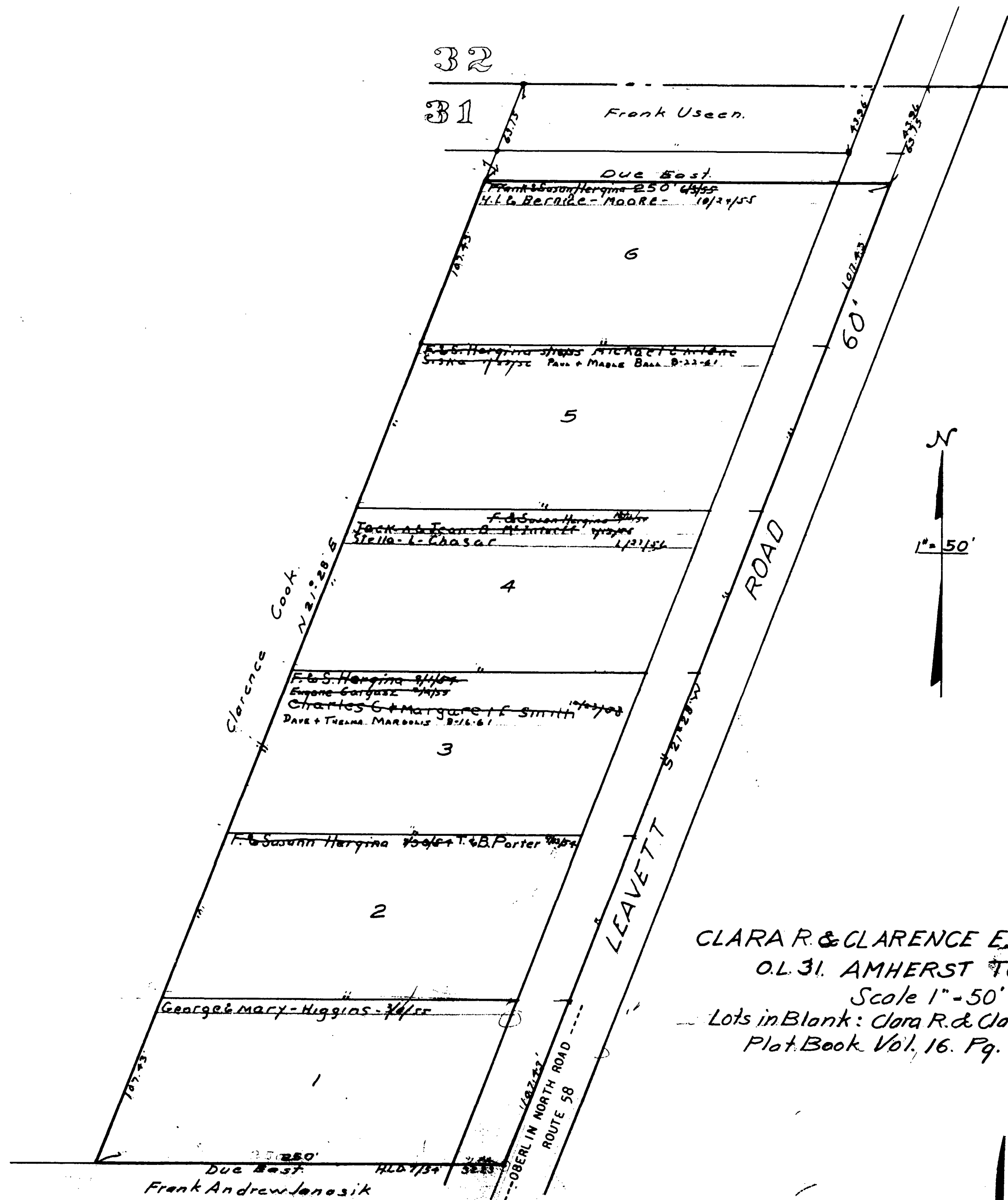


File # 325

MAROY ALLOTMENT NOS. 1, 2, 3
 O.L. 13, AMHERST TOWNSHIP.
 SCALE 1" = 60'
 Lots in Blank & Roy Candito, Mary Candito.
 VOL 115 Pg 40
 NO. 2 " 17 " 8A

MAP OF
 AMHERST TOWNSHIP

COPYRIGHT 1962
 U.S. GOVERNMENT, TITLE 17
 LAMAIN COUNTY, OHIO
 Reproduced by,
 Allied Microfilm Corp.
 Akron, Ohio



CLARA R. & CLARENCE E. COOK SUB. DIV.
 O.L. 31. AMHERST TOWNSHIP.
 Scale 1" = 50'
 Lots in Blank: Clara R. & Clarence E. Cook.
 Plat. Book Vol. 16. Pg. 30A

COPYRIGHT 1962
 U.S. GCM, TITLE 17
 LOREAIN COUNTY, OHIO
 Reproduced by,
 Allied Microfilm Corp.
 Akron, Ohio

MAP OF
 AMHERST TOWNSHIP