


STASZAK SUBDIVISION

SITUATED IN THE CITY OF VERMILION, COUNTY OF LORAIN, OHIO AND KNOWN AS BEING SUBLT NOS. 367 AND 368 IN SUNNYSIDE BEACH SUBDIVISION OF PART OF ORIGINAL BEOWULF LOT NO. 4 AS SHOWN BY PLAT IN VOLUME 12 PAGE 20 OF THE LORAIN COUNTY PLAT RECORDS.

0 25 50 75 100  
SCALE ~ 1" = 20'  
AUGUST 28, 2012



**TRANSFERRED**  
IN COMPLIANCE WITH SEC. 313-202  
OHIO REV. CODE  
SEP 10 2012  
MARK R. STEWART  
LORAIN COUNTY AUDITOR

Doc ID: 017135980001 Type: OFF  
Kind: PLAT  
Recorded: 09/10/2012 at 12:31:20 PM  
Fee Amt: \$90.40 Page 1 of 1  
Lorain County, Ohio  
Judith H. Madlock County Recorder  
File # 2012-0427758

ATTY DOLYK  
Plat vol. 98  
Page 13

OWNERS ACCEPTANCE:

WE, THE UNDERSIGNED OWNERS OF THE LAND SHOWN HEREON DO HEREBY ACCEPT THIS PLAT OF SUBDIVISION OF SAID.

*Frank A. Staszak*  
FRANK A. STASZAK

*Barbara J. Staszak*  
BARBARA J. STASZAK

LORAIN COUNTY } S.S.  
STATE OF OHIO }

BEFORE ME, A NOTARY PUBLIC IN AND FOR SAID COUNTY AND STATE, PERSONALLY APPEARED THE NAMED OWNERS WHO ACKNOWLEDGED THAT THEY DID SIGN THE FOREGOING INSTRUMENT AND THE SAME WAS THEIR FREE ACT AND DEED.

IN WITNESS WHEREOF I HAVE HERETO SET MY HAND OFFICIAL SEAL


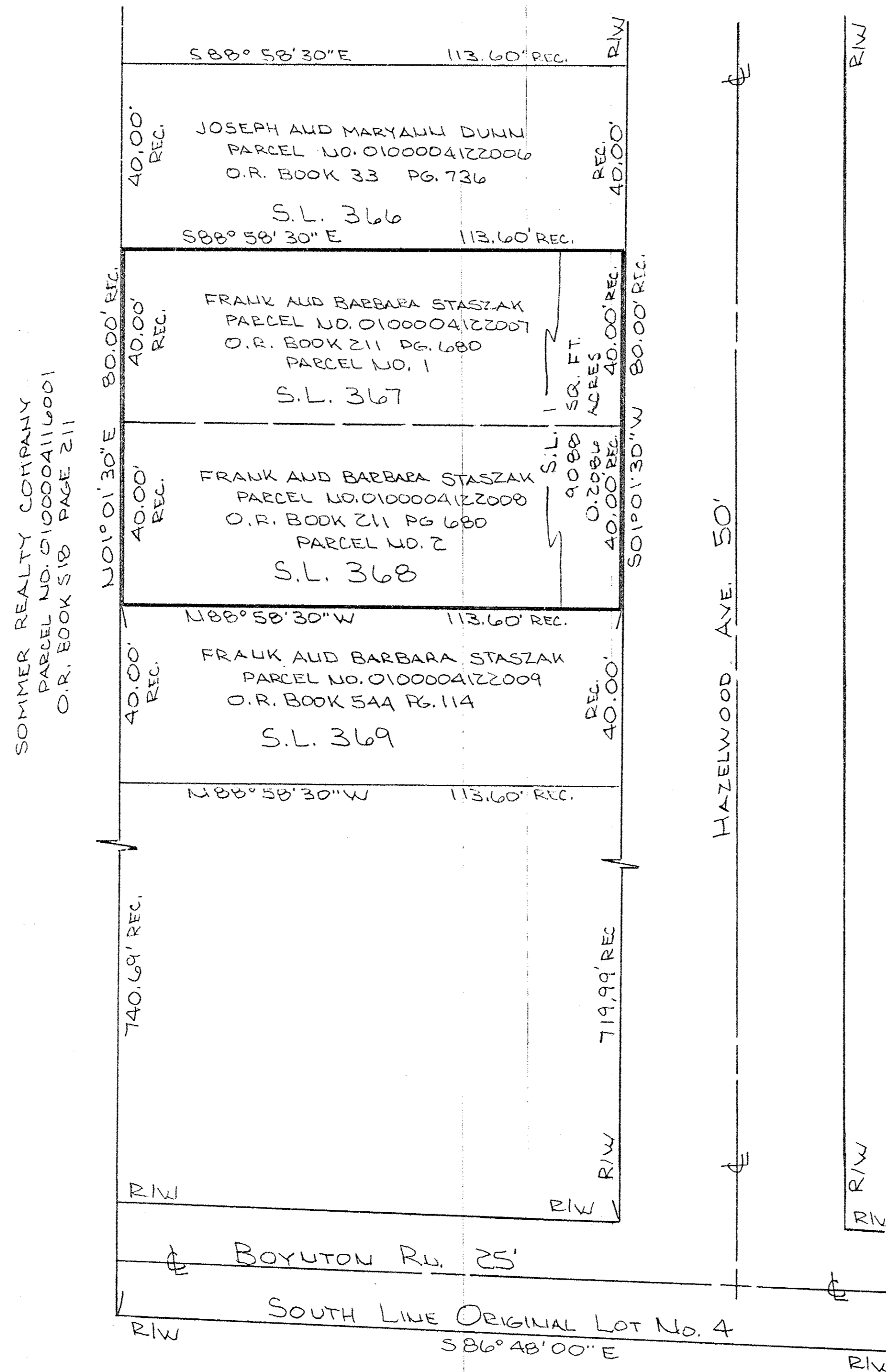
AT Vermilion, OHIO THIS 6<sup>th</sup> DAY OF September, 2012

*Deborah K. Bechtel* 10/21/2012  
NOTARY PUBLIC MY COMM. EXPIRES

DEBORAH K. BECHTEL  
Notary Public - State of Ohio  
My Commission Expires 10/21/2012

BASIS OF BEARINGS

THE BEARING FOR THE WEST LINE OF THE SUNNYSIDE BEACH SUBD. AS IT APPEARS ON THE PLAT IS N01°01'30"E



CERTIFICATION

DISTANCES ARE SHOWN IN FEET AND DECIMAL PARTS THEREOF. BEARINGS ARE BASED ON PLAT RECORD AND ARE USED TO INDICATE ANGLES ONLY, ALL OF WHICH I BELIEVE TO BE CORRECT.

*David A. Williams*  
DAVID A. WILLIAMS  
REG. SURVEYOR #7166  
DAVEW7166@YAHOO.COM  
419-626-1068

LOCATION MAP

