

**LEGEND**      **ABBREVIATIONS**

- ⊙ EX SAN MANHOLE
- ⊙ EX STORM MANHOLE
- ⊙ EX CATCH BASIN
- ⊙ EX CLEANOUT
- ⊙ GAS VALVE
- ⊙ ELECTRIC GROUND TRANSFORMER
- ⊙ EX HYDRANT
- ⊙ EX WATER LINE VALVE
- ⊙ BOLLARD
- ⊙ LIGHT POLE
- ⊙ GROUND LIGHT FIXTURE
- ⊙ DRILL HOLE/MAIL SET

- MSD. - MEASURED
- ACT. - ACTUAL
- CALC. - CALCULATED
- OBS. - OBSERVED
- TD. - TURNED
- FD. - FOUND
- ENCR. - ENCROACHES
- CLRS. - CLEAR
- ASPH. - ASPHALT
- CONC. - CONCRETE
- SUBJ. - SUBJECT
- CONT. - CONTIGUOUS
- U.C. - UNDERGROUND
- O.H. - OVERHEAD

**PARKING NOTES**

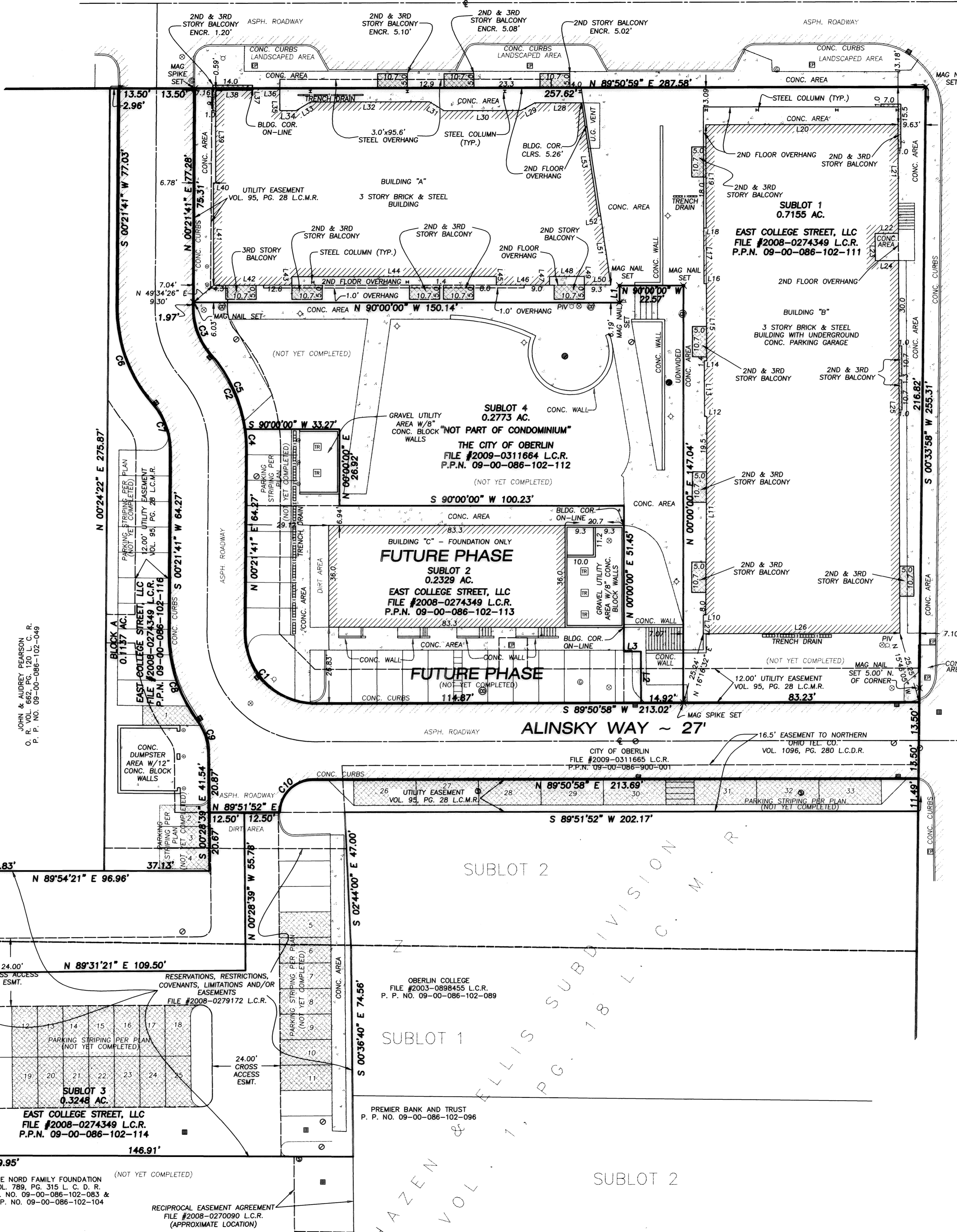
- THE NUMBERED PARKING SPACES ARE WITHIN A LIMITED COMMON ELEMENT.
- ALL OTHER PARKING SPACES ARE EXCLUSIVE USE AREAS.
- ALL PARKING SPACE STRIPING HEREON ARE BASED ON PLAN LOCATIONS ONLY. SITE IS UNDER CONSTRUCTION.

**UNIT SPECIFIC LIMITED COMMON ELEMENTS**

NUMBER	DELTA ANGLE	CHORD DIRECTION	RADIUS	ARC LENGTH	CHORD LENGTH
C1	90°30'43"	N 44°53'40" W	24.50	38.70	34.80
C2	41°30'51"	S 20°23'45" E	51.50	37.31	36.50
C3	41°30'51"	N 20°23'45" W	24.50	17.75	17.37
C4	08°38'02"	N 03°57'20" W	51.50	7.76	7.75
C5	32°52'49"	N 24°42'46" W	51.50	29.55	29.15
C6	41°30'51"	N 20°23'45" W	51.50	37.31	36.50
C7	41°30'51"	S 20°23'45" E	24.50	17.75	17.37
C8	36°56'45"	N 18°06'41" W	51.50	33.21	32.64
C9	36°06'24"	N 18°31'51" W	19.50	12.29	12.09
C10	89°40'17"	S 45°00'50" W	11.50	18.00	16.22


NUMBER	DIRECTION	DISTANCE
L1	S 00°00'00" W	6.00'
L2	N 00°09'02" W	18.00'
L3	S 89°50'58" W	6.01'
L4	S 89°51'51" W	9.57'
L5	S 00°41'44" W	10.00'
L6	S 00°24'22" W	5.83'

**EAST COLLEGE STREET ~ 60'**



**SURVEYOR'S CERTIFICATION:**  
 I HEREBY STATE THAT THIS MAP IS BASED ON AN ACTUAL FIELD SURVEY PREPARED BY ME. THE SURVEY IS CORRECT TO THE BEST OF MY PROFESSIONAL KNOWLEDGE, INFORMATION, AND BELIEF. PERMANENT MONUMENTS WERE FOUND OR SET AT ALL LOCATIONS SHOWN HEREON. DISTANCES SHOWN HEREON ARE GIVEN IN FEET AND DECIMAL PARTS THEREOF. BEARINGS SHOWN ARE BASED ON AN ASSUMED MERIDIAN AND ARE USED TO DENOTE ANGLES ONLY. THE MAP SHOWS GRAPHICALLY, INsofar AS POSSIBLE, THE LOCATION OF BOUNDARIES, THE LAYOUT, LOCATION, DESIGNATION, AND DIMENSIONS OF THE BUILDINGS, COMMON AREAS, AND LIMITED COMMON AREAS; THE LOCATION AND DIMENSIONS OF ALL APPURTENANT EASEMENTS; OTHER THAN SHOWN THAT THERE ARE NO ENCROACHMENTS UPON THE SUBJECT PREMISES NOR FROM THE SUBJECT PREMISES OTHER THAN AS SHOWN; AND THAT ALL PROPERTIES SURVEYED ARE CONTIGUOUS TO THE PERIMETER LINES ALONG THEIR ENTIRE LENGTH. THE PURPOSE OF THIS CERTIFICATION IS TO COMPLY, IN ALL RESPECTS, WITH THE PROVISIONS OF SECTION 5311.07 OF THE OHIO REVISED CODE, INCLUDING THE REQUIREMENT THAT THIS MAP ACCURATELY SHOWS THE BUILDING AS CONSTRUCTED.

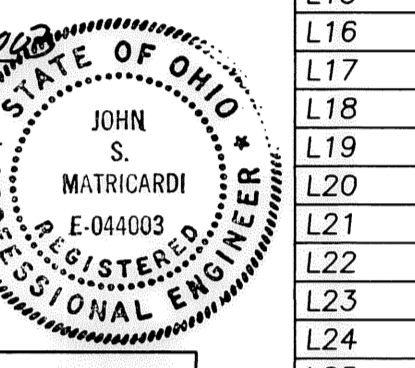
CHRISTOPHER J. DEMPSEY, P.S.  
 PROFESSIONAL SURVEYOR NO. 6914  
 DATE OF SURVEY: MAY 3, 2010  
 DATE SIGNED: June 2, 2010



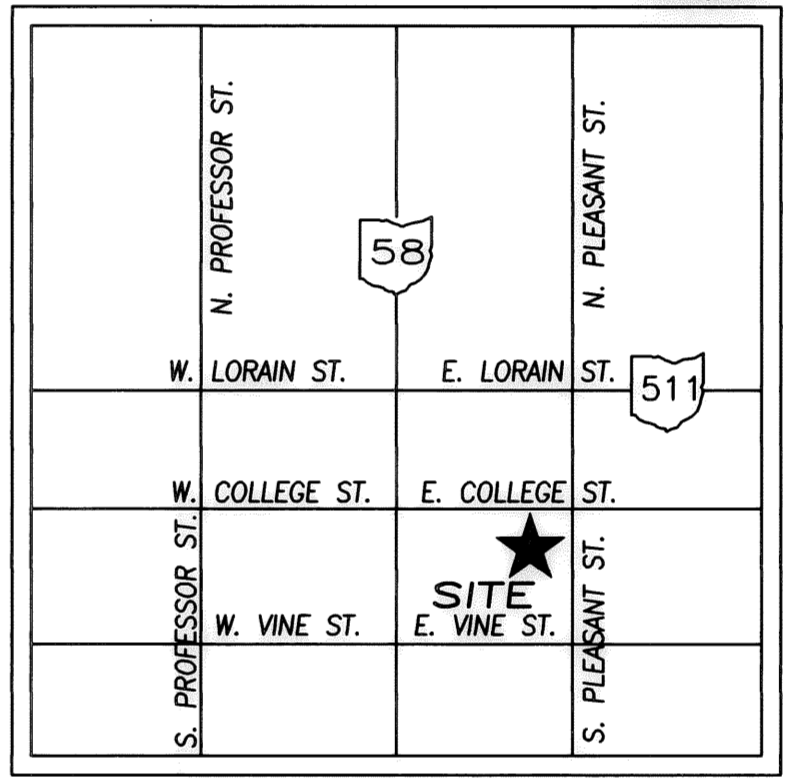
**Dempsey Surveying Company**  
 12815 DETROIT AVE.  
 CLEVELAND, OHIO 44107-2835  
 (216) 228-1130 FAX (216) 228-1131  
 www.dempseysurvey.com

**ENGINEER'S CERTIFICATION:**  
 THIS IS TO CERTIFY THAT THE ATTACHED DRAWINGS CORRECTLY REPRESENT THE BUILDINGS AS CONSTRUCTED.

JOHN MATRICARDI, P.E.  
 PROFESSIONAL ENGINEER NO. E-04900  
 DATE SIGNED: June 1, 2010



NUMBER	DIRECTION	DISTANCE
L10	N 89°45'33" E	0.85'
L11	N 00°18'28" E	70.00'
L12	S 89°45'33" W	0.85'
L13	N 00°14'27" W	19.70'
L14	N 89°45'33" E	0.85'
L15	N 00°14'27" W	27.20'
L16	S 89°45'33" W	0.85'
L17	N 00°14'27" W	19.49'
L18	N 89°45'33" E	0.85'
L19	N 00°14'27" W	36.50'
L20	N 89°55'23" E	67.78'
L21	S 00°14'27" W	38.40'
L22	S 89°45'33" W	8.20'
L23	S 00°14'27" E	9.60'
L24	N 89°45'33" E	8.20'
L25	S 00°14'27" E	131.30'
L26	S 89°45'33" W	69.30'
L27	N 00°14'27" W	6.60'
L28	S 89°56'12" W	16.50'
L29	S 61°47'16" W	5.77'
L30	S 89°56'12" W	26.95'
L31	N 58°46'13" W	5.97'
L32	S 89°56'12" W	42.00'
L33	S 58°38'37" W	5.97'
L34	S 89°56'12" W	5.70'
L35	N 00°03'48" W	8.00'
L36	S 89°56'12" W	9.58'
L37	S 00°03'48" E	0.80'
L38	S 89°56'12" W	13.02'
L39	S 00°03'48" E	32.70'
L40	S 89°56'12" W	0.80'
L41	S 00°03'48" E	36.00'
L42	N 89°56'12" E	27.60'
L43	N 00°03'48" W	3.00'
L44	N 89°56'12" E	72.10'
L45	S 00°03'48" E	3.00'
L46	N 89°56'12" E	18.70'
L47	N 00°03'48" W	3.00'
L48	N 89°56'12" E	12.30'
L49	S 00°03'48" E	3.00'
L50	N 89°56'12" E	9.30'
L51	N 08°25'24" W	24.58'
L52	S 80°33'42" W	0.80'
L53	N 08°18'18" W	40.45'



VICINITY MAP

**SHEET INDEX**

1. TITLE SHEET/CONDOMINIUM PLAT.....	1
2. LOWER FLOOR PLAN.....	A1.0
3. OVERALL FIRST FLOOR PLAN.....	A1.1
4. SECOND FLOOR PLAN - BUILDING 'A' - ZONE 'A'.....	A1.A2A
5. SECOND FLOOR PLAN - BUILDING 'A' - ZONE 'B'.....	A1.A2B
6. THIRD FLOOR PLAN - BUILDING 'A' - ZONE 'A'.....	A1.A3A
7. THIRD FLOOR PLAN - BUILDING 'A' - ZONE 'B'.....	A1.A3B
8. MEZZANINE FLOOR PLAN - BUILDING 'A'.....	A1.A4A
9. SECOND FLOOR PLAN - BUILDING 'B' - ZONE 'A'.....	A1.B2A
10. SECOND FLOOR PLAN - BUILDING 'B' - ZONE 'B'.....	A1.B2B
11. SECOND FLOOR PLAN - BUILDING 'B' - ZONE 'C'.....	A1.B2C
12. THIRD FLOOR PLAN - BUILDING 'B' - ZONE 'A'.....	A1.B3A
13. THIRD FLOOR PLAN - BUILDING 'B' - ZONE 'B'.....	A1.B3B
14. THIRD FLOOR PLAN - BUILDING 'B' - ZONE 'C'.....	A1.B3C
15. EXTERIOR ELEVATIONS - BUILDING 'A'.....	A5.A1A
16. EXTERIOR ELEVATIONS - BUILDING 'A'.....	A5.A1B
17. EXTERIOR ELEVATIONS - BUILDING 'B'.....	A5.B1A
18. EXTERIOR ELEVATIONS - BUILDING 'B'.....	A5.B1B

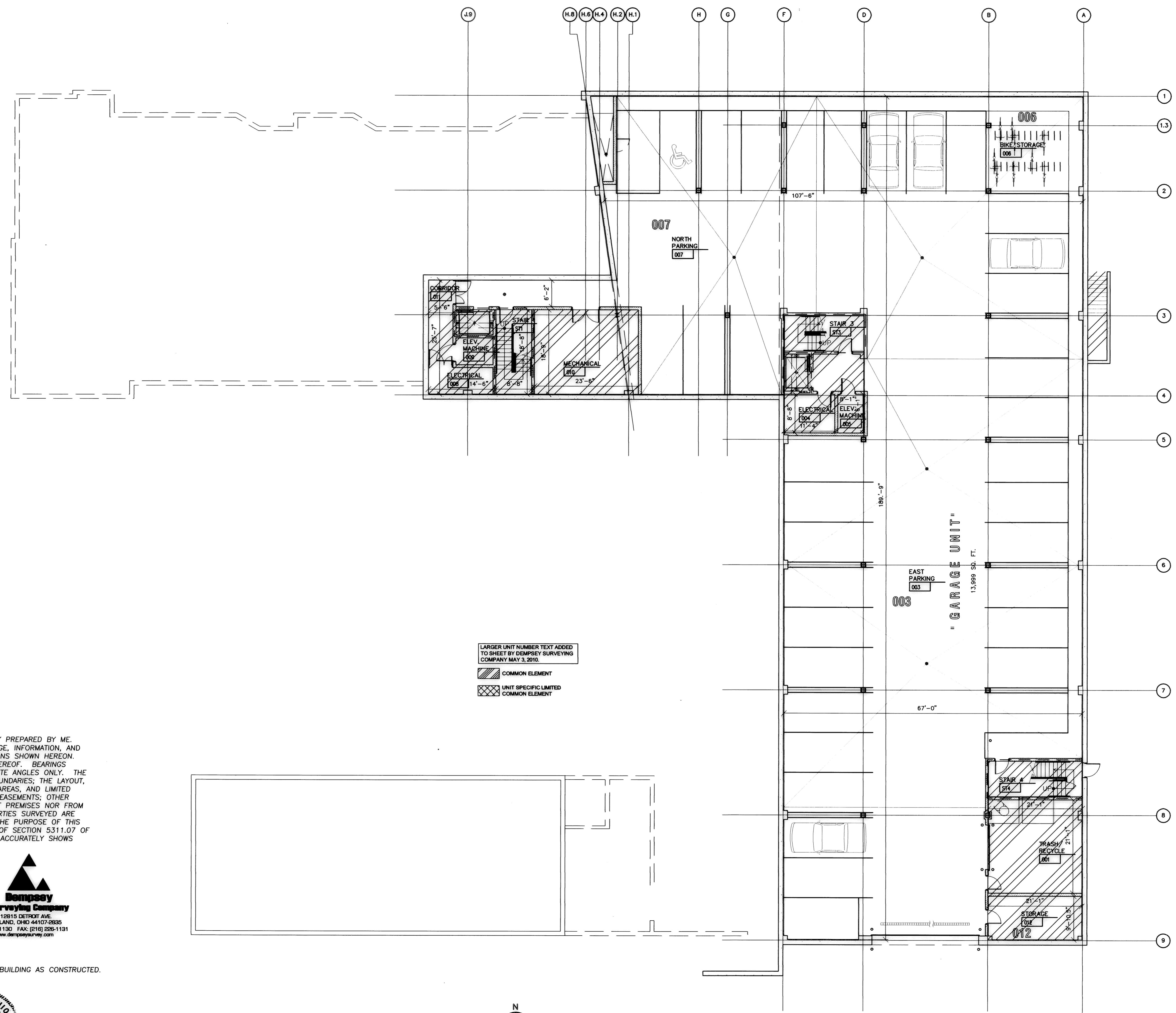
**CONDOMINIUM PLAT FOR THE EAST COLLEGE STREET CONDOMINIUM**

SITUATED IN THE CITY OF OBERLIN, COUNTY OF LORAIN, STATE OF OHIO, AND KNOWN AS BEING SUBLOTS 1, 3 AND BLOCK "A" IN THE SUSTAINABLE COMMUNITIES SUBDIVISION OF PART OF ORIGINAL RUSSIA TOWNSHIP LOT NO. 86 AS RECORDED IN VOLUME 95, PAGES 28-30 OF LORAIN COUNTY PLAT RECORDS.

JOB NO.	HORIZ. SCALE	VERT. SCALE	DRAWN BY	CHECKED BY	DATE OF SURVEY
7884	1"=20'	NONE	MS	MS-MF	MAY 3, 2010
LAST PLOT DATE	Jun 01, 2010				

**Dempsey Surveying Company**  
 12815 DETROIT AVENUE  
 CLEVELAND, OHIO 44107  
 (216) 228-1130 FAX (216) 228-1131  
 www.dempseysurvey.com

SHEET 1 OF 18



**SURVEYOR'S CERTIFICATION:**  
 I HEREBY STATE THAT THIS MAP IS BASED ON AN ACTUAL FIELD SURVEY PREPARED BY ME. THE SURVEY IS CORRECT TO THE BEST OF MY PROFESSIONAL KNOWLEDGE, INFORMATION, AND BELIEF. PERMANENT MONUMENTS WERE FOUND OR SET AT ALL LOCATIONS SHOWN HEREON. DISTANCES SHOWN HEREON ARE GIVEN IN FEET AND DECIMAL PARTS THEREOF. BEARINGS SHOWN ARE BASED ON AN ASSUMED MERIDIAN AND ARE USED TO DENOTE ANGLES ONLY. THE MAP SHOWS GRAPHICALLY, INsofar AS POSSIBLE, THE LOCATION OF BOUNDARIES; THE LAYOUT, LOCATION, DESIGNATION, AND DIMENSIONS OF THE BUILDINGS, COMMON AREAS, AND LIMITED COMMON AREAS; THE LOCATION AND DIMENSIONS OF ALL APPURTENANT EASEMENTS; OTHER THAN SHOWN THAT THERE ARE NO ENCROACHMENTS UPON THE SUBJECT PREMISES NOR FROM THE SUBJECT PREMISES OTHER THAN AS SHOWN; AND THAT ALL PROPERTIES SURVEYED ARE CONTIGUOUS TO THE PERIMETER LINES ALONG THEIR ENTIRE LENGTH. THE PURPOSE OF THIS CERTIFICATION IS TO COMPLY, IN ALL RESPECTS, WITH THE PROVISIONS OF SECTION 5311.07 OF THE OHIO REVISED CODE, INCLUDING THE REQUIREMENT THAT THIS MAP ACCURATELY SHOWS THE BUILDING AS CONSTRUCTED.

*Christopher J. Dempsey*  
 CHRISTOPHER J. DEMPSEY, P.S.  
 PROFESSIONAL SURVEYOR NO. 6914  
 DATE OF SURVEY: MAY 3, 2010  
 DATE SIGNED: *May 27, 2010*



**ENGINEER'S CERTIFICATION:**  
 THIS IS TO CERTIFY THAT THIS SHEET CORRECTLY REPRESENTS THE BUILDING AS CONSTRUCTED.

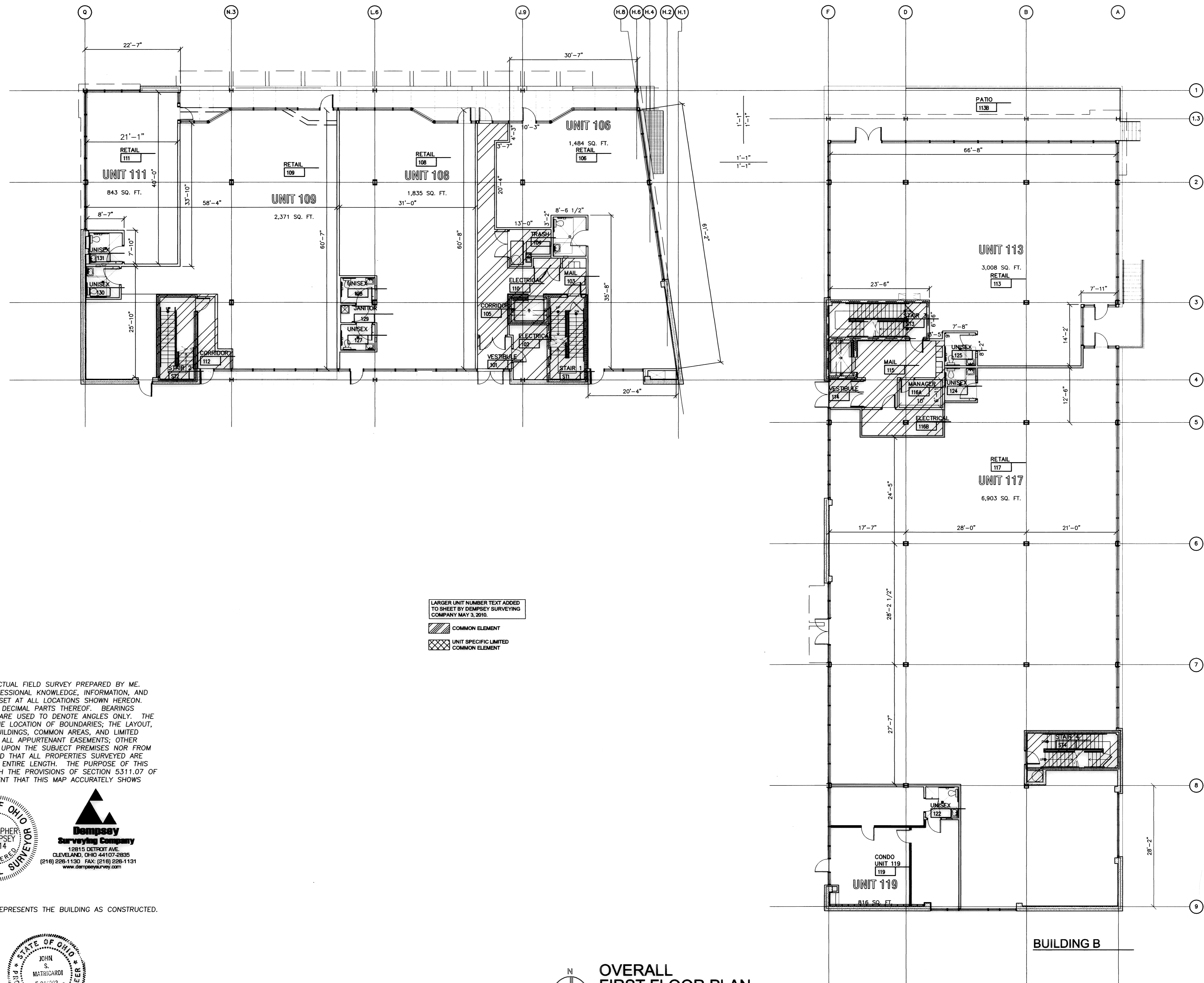
*John Matricardi*  
 JOHN MATRICARDI, P.E.  
 PROFESSIONAL ENGINEER NO. E-044003  
 DATE SIGNED: *May 27, 2010*



**LOWER FLOOR PLAN**  
 SCALE: 1/8" = 1'-0"

Drawing File: K:\7800-7889\7889\ARCH\DWG USED FOR PLAT\A1-0\_24x36.dwg May 27, 2010 - 2:23pm

\$DATE\$ \$TIME\$ \$FILEL\$




LARGER UNIT NUMBER TEXT ADDED TO SHEET BY DEMPSEY SURVEYING COMPANY MAY 3, 2010.

COMMON ELEMENT

UNIT SPECIFIC LIMITED COMMON ELEMENT

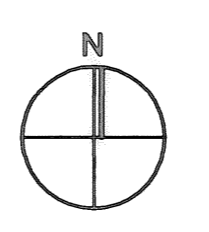
**SURVEYOR'S CERTIFICATION:**  
I HEREBY STATE THAT THIS MAP IS BASED ON AN ACTUAL FIELD SURVEY PREPARED BY ME. THE SURVEY IS CORRECT TO THE BEST OF MY PROFESSIONAL KNOWLEDGE, INFORMATION, AND BELIEF. PERMANENT MONUMENTS WERE FOUND OR SET AT ALL LOCATIONS SHOWN HEREON. DISTANCES SHOWN HEREON ARE GIVEN IN FEET AND DECIMAL PARTS THEREOF. BEARINGS SHOWN ARE BASED ON AN ASSUMED MERIDIAN AND ARE USED TO DENOTE ANGLES ONLY. THE MAP SHOWS GRAPHICALLY, INsofar AS POSSIBLE, THE LOCATION OF BOUNDARIES; THE LAYOUT, LOCATION, DESIGNATION, AND DIMENSIONS OF THE BUILDINGS, COMMON AREAS, AND LIMITED COMMON AREAS; THE LOCATION AND DIMENSIONS OF ALL APPURTENANT EASEMENTS; OTHER THAN SHOWN THAT THERE ARE NO ENCROACHMENTS UPON THE SUBJECT PREMISES NOR FROM THE SUBJECT PREMISES OTHER THAN AS SHOWN; AND THAT ALL PROPERTIES SURVEYED ARE CONTIGUOUS TO THE PERIMETER LINES ALONG THEIR ENTIRE LENGTH. THE PURPOSE OF THIS CERTIFICATION IS TO COMPLY, IN ALL RESPECTS, WITH THE PROVISIONS OF SECTION 5311.07 OF THE OHIO REVISED CODE, INCLUDING THE REQUIREMENT THAT THIS MAP ACCURATELY SHOWS THE BUILDING AS CONSTRUCTED.

*Christopher J. Dempsey*  
CHRISTOPHER J. DEMPSEY, P.S.  
PROFESSIONAL SURVEYOR NO. 6914  
DATE OF SURVEY: MAY 3, 2010  
DATE SIGNED: 5-29-10



**ENGINEER'S CERTIFICATION:**  
THIS IS TO CERTIFY THAT THIS SHEET CORRECTLY REPRESENTS THE BUILDING AS CONSTRUCTED.

*John Matricardi*  
JOHN MATRICARDI, P.E.  
PROFESSIONAL ENGINEER NO. E-044003  
DATE SIGNED: May 22, 2010

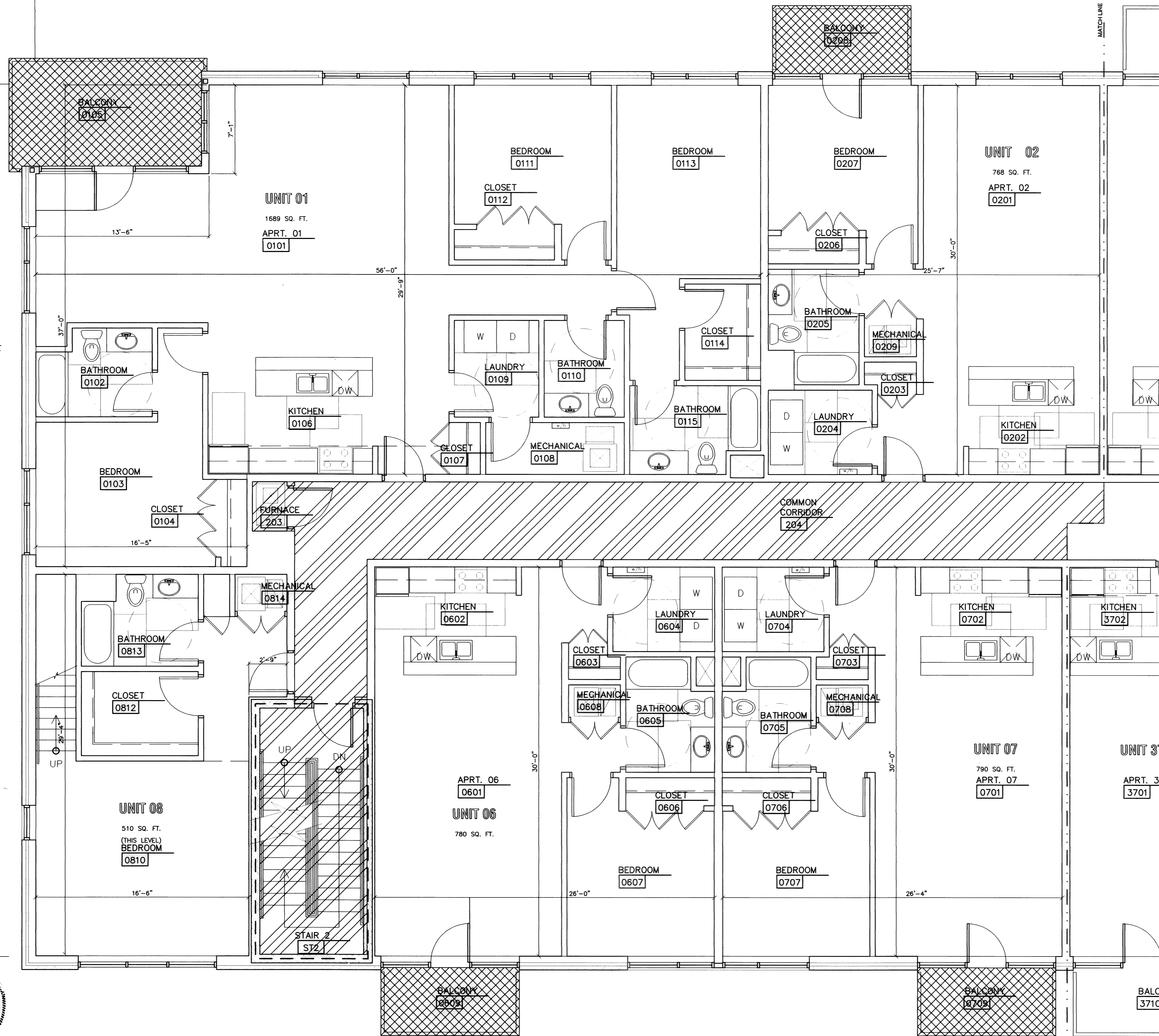


**OVERALL FIRST FLOOR PLAN**  
SCALE: 3/8" = 1'-0"

Design PM / PA /  
Drawn /  
IA Project Number 250626

**OVERALL FIRST FLOOR PLAN**

SHEET 3 of 18  
**A1.1**



LARGER UNIT NUMBER TEXT ADDED TO SHEET BY DEMPSEY SURVEYING COMPANY MAY 3, 2010.  
COMMON ELEMENT  
UNIT SPECIFIC LIMITED COMMON ELEMENT

**SURVEYOR'S CERTIFICATION:**  
I HEREBY STATE THAT THIS MAP IS BASED ON AN ACTUAL FIELD SURVEY PREPARED BY ME. THE SURVEY IS CORRECT TO THE BEST OF MY PROFESSIONAL KNOWLEDGE, INFORMATION, AND BELIEF. PERMANENT MONUMENTS WERE FOUND OR SET AT ALL LOCATIONS SHOWN HEREON. DISTANCES SHOWN HEREON ARE GIVEN IN FEET AND DECIMAL PARTS THEREOF. BEARINGS SHOWN ARE BASED ON AN ASSUMED MERIDIAN AND ARE USED TO DENOTE ANGLES ONLY. THE MAP SHOWS GRAPHICALLY, INsofar AS POSSIBLE, THE LOCATION OF BOUNDARIES; THE LAYOUT, LOCATION, DESIGNATION, AND DIMENSIONS OF THE BUILDINGS, COMMON AREAS, AND LIMITED COMMON AREAS; THE LOCATION AND DIMENSIONS OF ALL APPURTENANT EASEMENTS; OTHER THAN SHOWN THAT THERE ARE NO ENCROACHMENTS UPON THE SUBJECT PREMISES NOR FROM THE SUBJECT PREMISES OTHER THAN AS SHOWN; AND THAT ALL PROPERTIES SURVEYED ARE CONTIGUOUS TO THE PERIMETER LINES ALONG THEIR ENTIRE LENGTH. THE PURPOSE OF THIS CERTIFICATION IS TO COMPLY, IN ALL RESPECTS, WITH THE PROVISIONS OF SECTION 5311.07 OF THE OHIO REVISED CODE, INCLUDING THE REQUIREMENT THAT THIS MAP ACCURATELY SHOWS THE BUILDING AS CONSTRUCTED.

CHRISTOPHER J. DEMPSEY, P.S.  
PROFESSIONAL SURVEYOR NO. 6914  
DATE OF SURVEY: MAY 3, 2010  
DATE SIGNED: May 27, 2010

**Dempsey Surveying Company**  
12815 DETROIT AVE.  
CLEVELAND, OHIO 44107-2835  
(216) 228-1130 FAX: (216) 228-1131  
www.dempseysurvey.com


**ENGINEER'S CERTIFICATION:**  
THIS IS TO CERTIFY THAT THIS SHEET CORRECTLY REPRESENTS THE BUILDING AS CONSTRUCTED.

JOHN MATRICARDI, P.E.  
PROFESSIONAL ENGINEER NO. E-044003  
DATE SIGNED: May 27, 2010

**SECOND FLOOR PLAN  
BUILDING 'A' - ZONE 'A'**  
SCALE: 1/8" = 1'-0"


**SURVEYOR'S CERTIFICATION:**  
I HEREBY STATE THAT THIS MAP IS BASED ON AN ACTUAL FIELD SURVEY PREPARED BY ME. THE SURVEY IS CORRECT TO THE BEST OF MY PROFESSIONAL KNOWLEDGE, INFORMATION, AND BELIEF. PERMANENT MONUMENTS WERE FOUND OR SET AT ALL LOCATIONS SHOWN HEREON. DISTANCES SHOWN HEREON ARE GIVEN IN FEET AND DECIMAL PARTS THEREOF. BEARINGS SHOWN ARE BASED ON AN ASSUMED MERIDIAN AND ARE USED TO DENOTE ANGLES ONLY. THE MAP SHOWS GRAPHICALLY, INsofar AS POSSIBLE, THE LOCATION OF BOUNDARIES; THE LAYOUT, LOCATION, DESIGNATION, AND DIMENSIONS OF THE BUILDINGS, COMMON AREAS, AND LIMITED COMMON AREAS; THE LOCATION AND DIMENSIONS OF ALL APPURTENANT EASEMENTS; OTHER THAN SHOWN THAT THERE ARE NO ENCROACHMENTS UPON THE SUBJECT PREMISES; NOR FROM THE SUBJECT PREMISES OTHER THAN AS SHOWN; AND THAT ALL PROPERTIES SURVEYED ARE CONTIGUOUS TO THE PERIMETER LINES ALONG THEIR ENTIRE LENGTH. THE PURPOSE OF THIS CERTIFICATION IS TO COMPLY, IN ALL RESPECTS, WITH THE PROVISIONS OF SECTION 5311.07 OF THE OHIO REVISED CODE, INCLUDING THE REQUIREMENT THAT THIS MAP ACCURATELY SHOWS THE BUILDING AS CONSTRUCTED.

*Christopher J. Dempsey*  
CHRISTOPHER J. DEMPSEY, P.S.  
PROFESSIONAL SURVEYOR NO. 6914  
DATE OF SURVEY: MAY 3, 2010  
DATE SIGNED: *May 27, 2010*



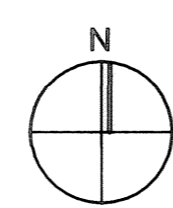
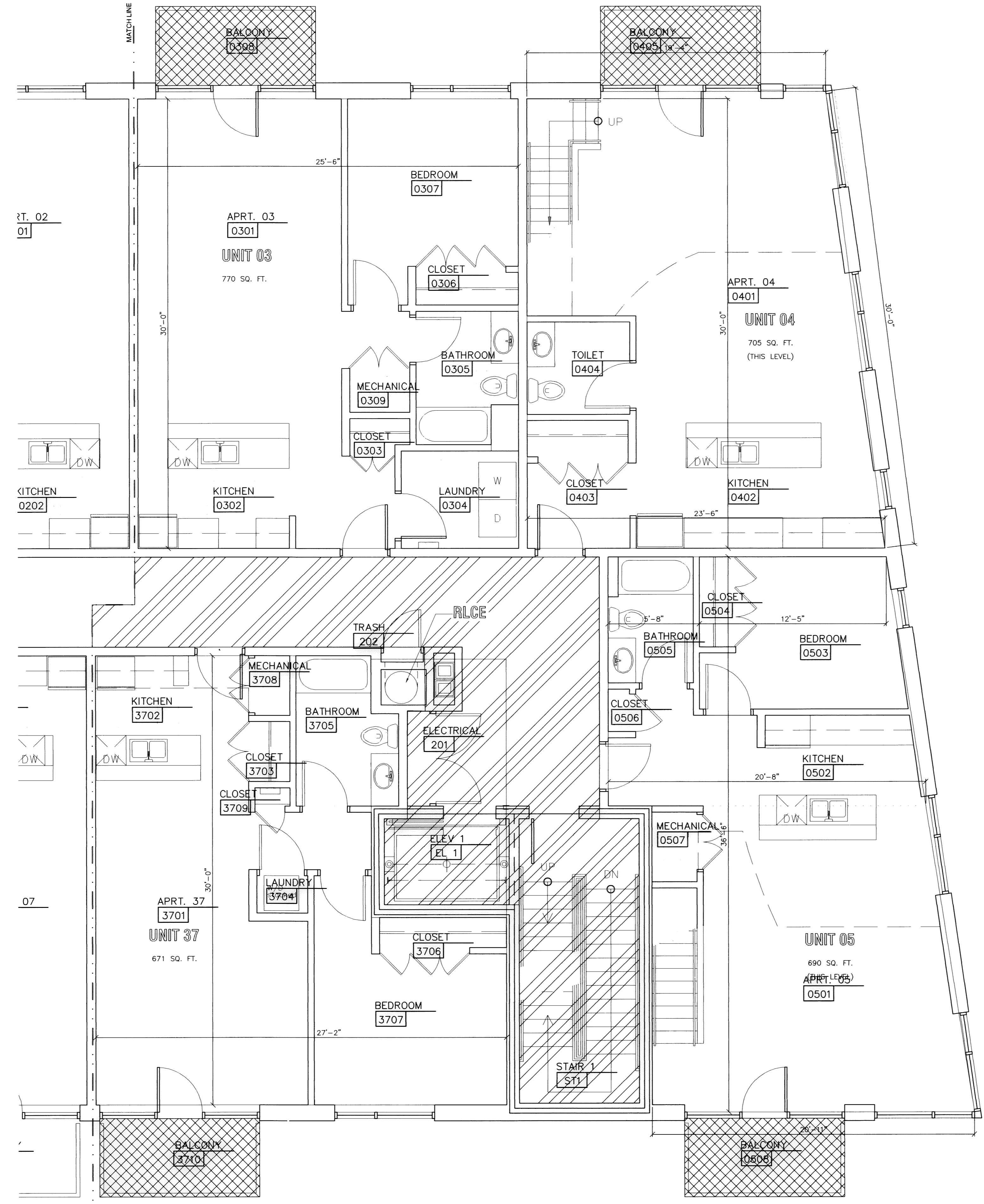
**ENGINEER'S CERTIFICATION:**  
THIS IS TO CERTIFY THAT THIS SHEET CORRECTLY REPRESENTS THE BUILDING AS CONSTRUCTED.

*John S. Matricardi*  
JOHN S. MATRICARDI, P.E.  
PROFESSIONAL ENGINEER NO. E-044003  
DATE SIGNED: *May 27, 2010*



LARGER UNIT NUMBER TEXT ADDED TO SHEET BY DEMPSEY SURVEYING COMPANY MAY 3, 2010.

COMMON ELEMENT  
UNIT SPECIFIC LIMITED COMMON ELEMENT  
RESIDENTIAL LIMITED COMMON ELEMENT



**SECOND FLOOR PLAN  
BUILDING 'A' - ZONE 'B'**  
SCALE: 1/4" = 1'-0"

**SURVEYOR'S CERTIFICATION:**  
 I HEREBY STATE THAT THIS MAP IS BASED ON AN ACTUAL FIELD SURVEY PREPARED BY ME. THE SURVEY IS CORRECT TO THE BEST OF MY PROFESSIONAL KNOWLEDGE, INFORMATION, AND BELIEF. PERMANENT MONUMENTS WERE FOUND OR SET AT ALL LOCATIONS SHOWN HEREON. DISTANCES SHOWN HEREON ARE GIVEN IN FEET AND DECIMAL PARTS THEREOF. BEARINGS SHOWN ARE BASED ON AN ASSUMED MERIDIAN AND ARE USED TO DENOTE ANGLES ONLY. THE MAP SHOWS GRAPHICALLY, INsofar AS POSSIBLE, THE LOCATION OF BOUNDARIES; THE LAYOUT, LOCATION, DESIGNATION, AND DIMENSIONS OF THE BUILDINGS, COMMON AREAS, AND LIMITED COMMON AREAS; THE LOCATION AND DIMENSIONS OF ALL APPURTENANT EASEMENTS; OTHER THAN SHOWN THAT THERE ARE NO ENCROACHMENTS UPON THE SUBJECT PREMISES NOR FROM THE SUBJECT PREMISES OTHER THAN AS SHOWN; AND THAT ALL PROPERTIES SURVEYED ARE CONTIGUOUS TO THE PERIMETER LINES ALONG THEIR ENTIRE LENGTH. THE PURPOSE OF THIS CERTIFICATION IS TO COMPLY, IN ALL RESPECTS, WITH THE PROVISIONS OF SECTION 5311.07 OF THE OHIO REVISED CODE, INCLUDING THE REQUIREMENT THAT THIS MAP ACCURATELY SHOWS THE BUILDING AS CONSTRUCTED.

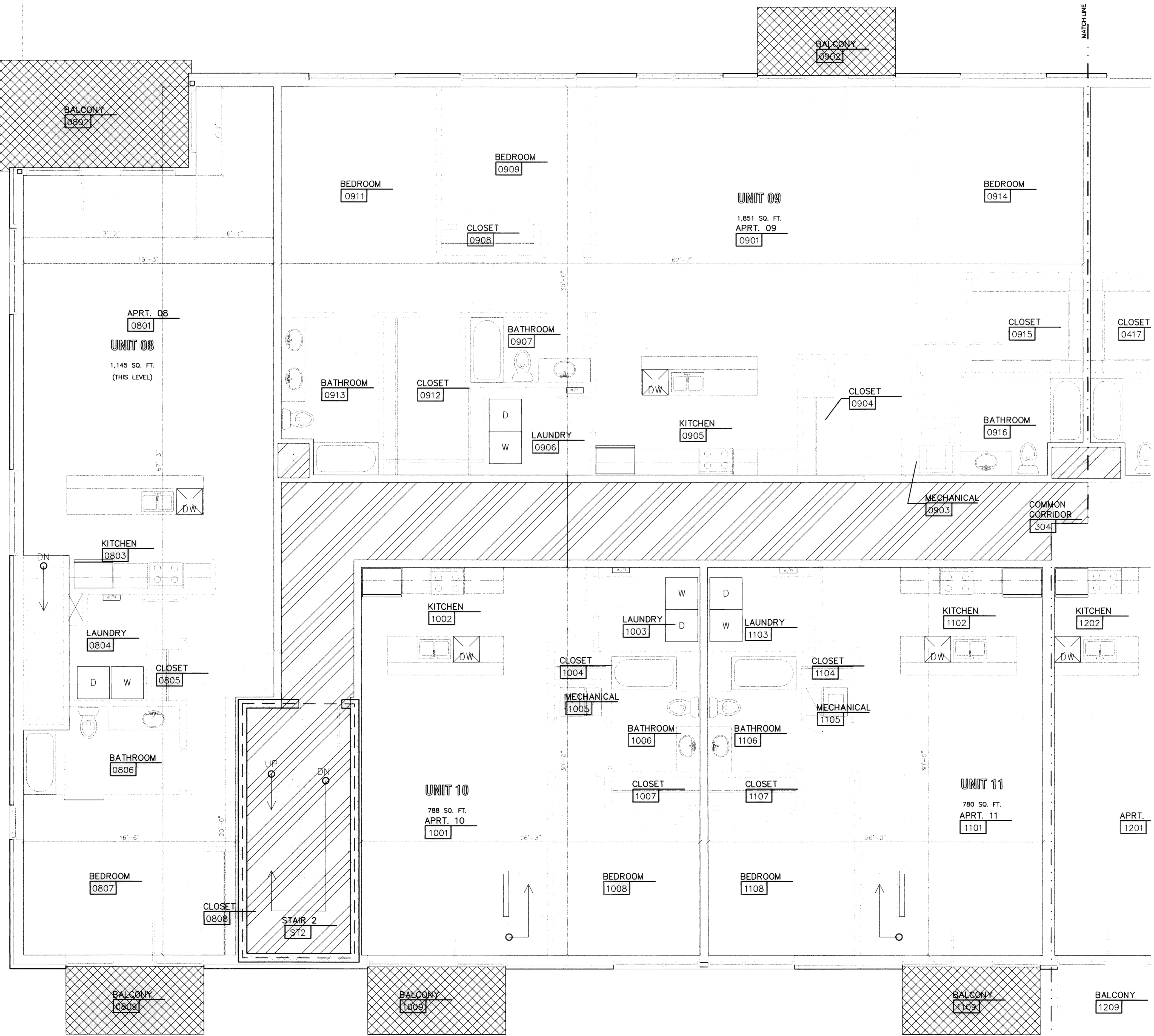
*Christopher J. Dempsey*  
 CHRISTOPHER J. DEMPSEY, P.S.  
 PROFESSIONAL SURVEYOR NO. 6914  
 DATE OF SURVEY: MAY 3, 2010  
 DATE SIGNED: May 27, 2010



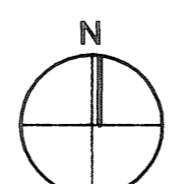
**Dempsey Surveying Company**  
 12815 DETROIT AVE.  
 CLEVELAND, OH 44127-2935  
 (216) 226-1130 FAX (216) 226-1131  
 www.dempseysurveying.com

**ENGINEER'S CERTIFICATION:**  
 THIS IS TO CERTIFY THAT THIS SHEET CORRECTLY REPRESENTS THE BUILDING AS CONSTRUCTED.

*John Matricardi*  
 JOHN MATRICARDI, P.E.  
 PROFESSIONAL ENGINEER NO. E-041063  
 DATE SIGNED: May 27, 2010




LARGER UNIT NUMBER TEXT ADDED TO SHEET BY DEMPSEY SURVEYING COMPANY MAY 3, 2010.  
 COMMON ELEMENT  
 UNIT SPECIFIC LIMITED COMMON ELEMENT



**THIRD FLOOR PLAN  
 BUILDING 'A' - ZONE 'A'**  
 SCALE: 1/4" = 1'-0"

**SURVEYOR'S CERTIFICATION:**  
 I HEREBY STATE THAT THIS MAP IS BASED ON AN ACTUAL FIELD SURVEY PREPARED BY ME. THE SURVEY IS CORRECT TO THE BEST OF MY PROFESSIONAL KNOWLEDGE, INFORMATION, AND BELIEF. PERMANENT MONUMENTS WERE FOUND OR SET AT ALL LOCATIONS SHOWN HEREON. DISTANCES SHOWN HEREON ARE GIVEN IN FEET AND DECIMAL PARTS THEREOF. BEARINGS SHOWN ARE BASED ON AN ASSUMED MERIDIAN AND ARE USED TO DENOTE ANGLES ONLY. THE MAP SHOWS GRAPHICALLY, IN SO FAR AS POSSIBLE, THE LOCATION OF BOUNDARIES; THE LOCATION, DESIGNATION, AND DIMENSIONS OF THE BUILDINGS, COMMON AREAS, AND LIMITED COMMON AREAS; THE LOCATION AND DIMENSIONS OF ALL APPURTENANT EASEMENTS; OTHER THAN SHOWN THAT THERE ARE NO ENCROACHMENTS UPON THE SUBJECT PREMISES NOR FROM THE SUBJECT PREMISES OTHER THAN AS SHOWN; AND THAT ALL PROPERTIES SURVEYED ARE CONTIGUOUS TO THE PERIMETER LINES ALONG THEIR ENTIRE LENGTH. THE PURPOSE OF THIS CERTIFICATION IS TO COMPLY, IN ALL RESPECTS, WITH THE PROVISIONS OF SECTION 5311.07 OF THE OHIO REVISED CODE, INCLUDING THE REQUIREMENT THAT THIS MAP ACCURATELY SHOWS THE BUILDING AS CONSTRUCTED.

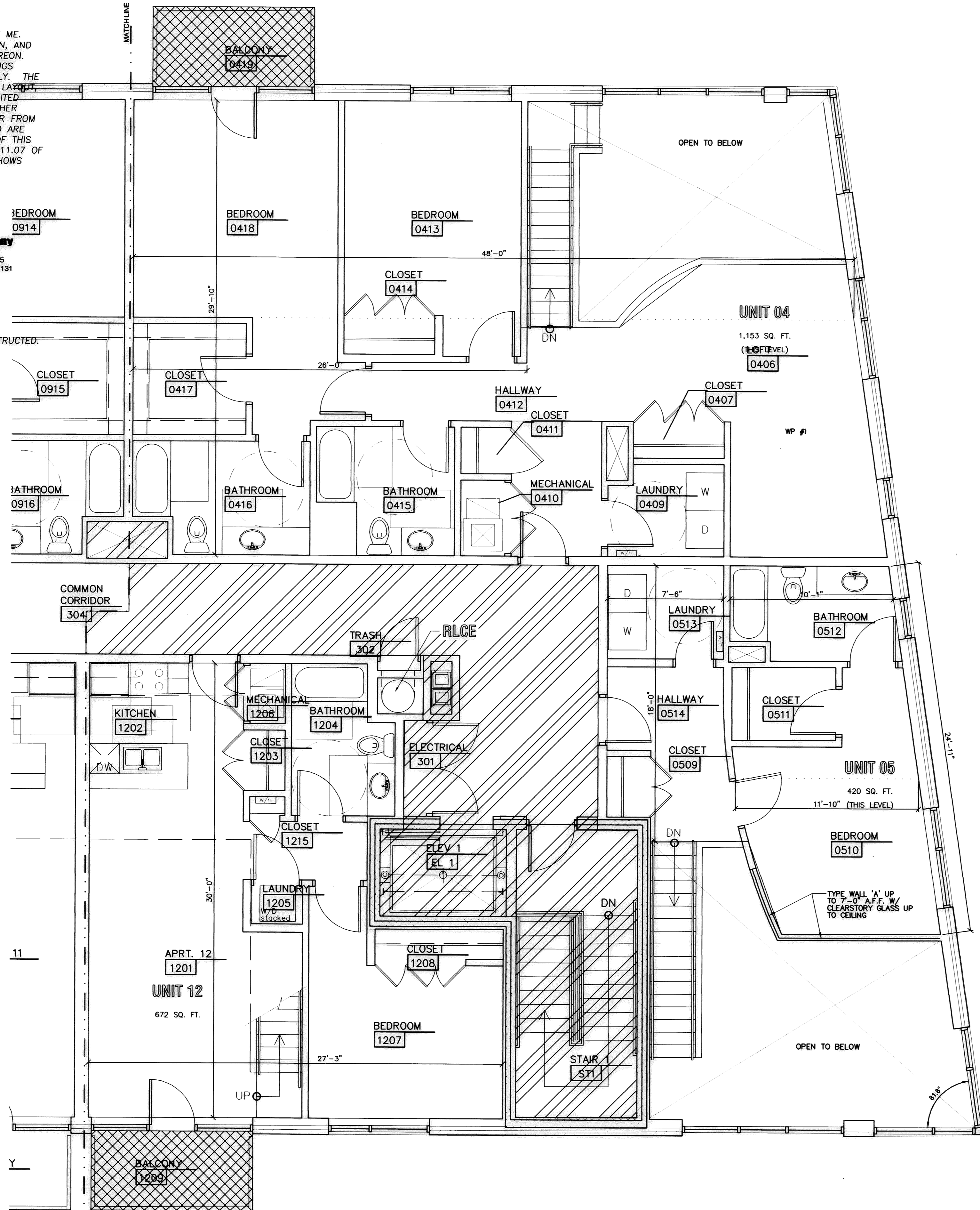
*Christopher J. Dempsey*  
 CHRISTOPHER J. DEMPSEY, P.S.  
 PROFESSIONAL SURVEYOR NO. 6914  
 DATE OF SURVEY: MAY 3, 2010  
 DATE SIGNED: *May 27, 2010*



**Dempsey**  
 Surveying Company  
 12815 DETROIT AVE.  
 CLEVELAND, OHIO 44107-2835  
 (216) 226-1130 FAX (216) 226-1131  
 www.dempseysurvey.com

**ENGINEER'S CERTIFICATION:**  
 THIS IS TO CERTIFY THAT THIS SHEET CORRECTLY REPRESENTS THE BUILDING AS CONSTRUCTED.

*John S. Matricardi*  
 JOHN S. MATRICARDI, P.E.  
 PROFESSIONAL ENGINEER NO. E-044003  
 DATE SIGNED: *May 27, 2010*




LARGER UNIT NUMBER TEXT ADDED TO SHEET BY DEMPSEY SURVEYING COMPANY MAY 3, 2010.

COMMON ELEMENT

UNIT SPECIFIC LIMITED COMMON ELEMENT

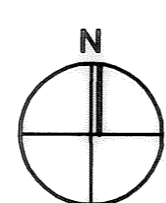
RESIDENTIAL LIMITED COMMON ELEMENT



Integrated Architecture  
 4090 Lake Drive SE  
 Grand Rapids, MI 49546  
 616.574.0220 P  
 616.574.0253 F  
 www.iaarch.com

East College Street  
 Corner of East College Street & South Pleasant Street  
 Oberlin, OH

Design  
 PM / PA /  
 Drawn  
 IA Project Number 250626



**THIRD FLOOR PLAN  
 BUILDING 'A' - ZONE 'B'**  
 SCALE: 1/4" = 1'-0"

© 2010 Integrated Architecture. All rights reserved. No part of this drawing may be used or reproduced in any form or by any means, or stored in a database or retrieval system, without prior written permission of Integrated Architecture.

**THIRD FLOOR  
 PLAN - BUILDING 'A'  
 - ZONE 'B'**


SHEET 7 of 18  
**A1.A3B**

Drawing File: K:\7600-7889\7889\ARCH\DWGS USED FOR PLAN\1-A3B\_24x36.dwg May 27, 2010 - 1:08pm

\$DATE\$ \$TIME\$ \$FILE\$


SURVEYOR'S CERTIFICATION:  
 I HEREBY STATE THAT THIS MAP IS BASED ON AN ACTUAL FIELD SURVEY PREPARED BY ME. THE SURVEY IS CORRECT TO THE BEST OF MY PROFESSIONAL KNOWLEDGE, INFORMATION, AND BELIEF. PERMANENT MONUMENTS WERE FOUND OR SET AT ALL LOCATIONS SHOWN HEREON. DISTANCES SHOWN HEREON ARE GIVEN IN FEET AND DECIMAL PARTS THEREOF. BEARINGS SHOWN ARE BASED ON AN ASSUMED MERIDIAN AND ARE USED TO DENOTE ANGLES ONLY. THE MAP SHOWS GRAPHICALLY, INsofar AS POSSIBLE, THE LOCATION OF BOUNDARIES; THE LAYOUT, LOCATION, DESIGNATION, AND DIMENSIONS OF THE BUILDINGS, COMMON AREAS, AND LIMITED COMMON AREAS; THE LOCATION AND DIMENSIONS OF ALL APPURTENANT EASEMENTS; OTHER THAN SHOWN THAT THERE ARE NO ENCROACHMENTS UPON THE SUBJECT PREMISES NOR FROM THE SUBJECT PREMISES OTHER THAN AS SHOWN; AND THAT ALL PROPERTIES SURVEYED ARE CONTIGUOUS TO THE PERIMETER LINES ALONG THEIR ENTIRE LENGTH. THE PURPOSE OF THIS CERTIFICATION IS TO COMPLY, IN ALL RESPECTS, WITH THE PROVISIONS OF SECTION 5311.07 OF THE OHIO REVISED CODE, INCLUDING THE REQUIREMENT THAT THIS MAP ACCURATELY SHOWS THE BUILDING AS CONSTRUCTED.

*Christopher J. Dempsey*  
 CHRISTOPHER J. DEMPSEY, P.S.  
 PROFESSIONAL SURVEYOR NO. 6914  
 DATE OF SURVEY: MAY 3, 2010  
 DATE SIGNED: *May 27, 2010*

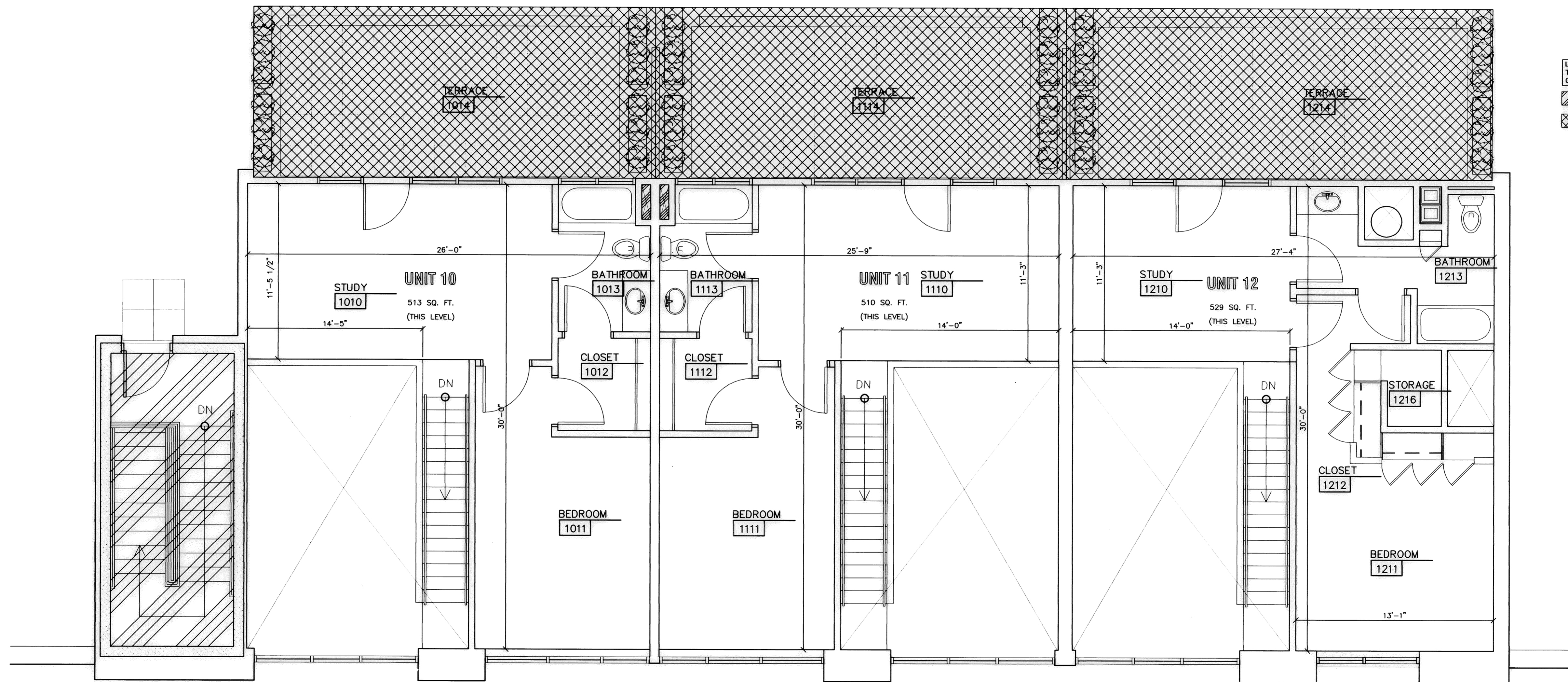


ENGINEER'S CERTIFICATION:  
 THIS IS TO CERTIFY THAT THIS SHEET CORRECTLY REPRESENTS THE BUILDING AS CONSTRUCTED.

*John Matricardi*  
 JOHN MATRICARDI, P.E.  
 PROFESSIONAL ENGINEER NO. E-044003  
 DATE SIGNED: *May 27, 2010*



Integrated Architecture  
 4090 Lake Drive SE  
 Grand Rapids, MI 49546  
 616.574.0230 P  
 616.574.0953 F  
 www.iaarch.com

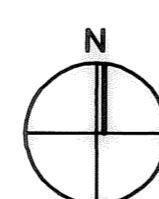


LARGER UNIT NUMBER TEXT ADDED TO SHEET BY DEMPSEY SURVEYING COMPANY MAY 3, 2010.  
 COMMON ELEMENT  
 UNIT SPECIFIC LIMITED COMMON ELEMENT

East College Street

Corner of East College Street & South Pleasant Street  
 Coshocton, OH

Design /  
 PM / PA /  
 Drawn /  
 IA Project Number 250626

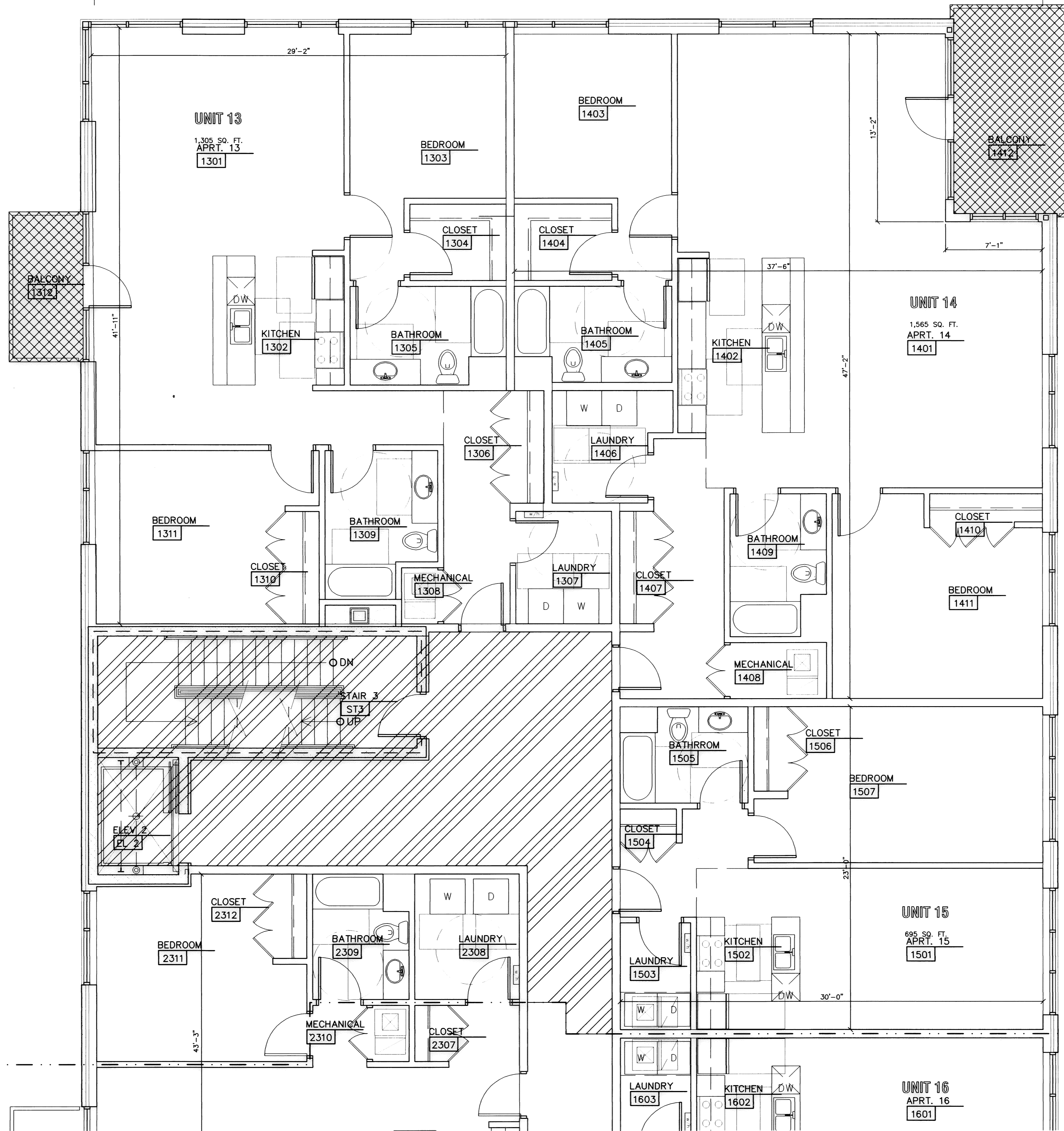


MEZZANINE FLOOR PLAN  
 BUILDING 'A'  
 SCALE: 1/4" = 1'-0"

MEZZANINE FLOOR  
 PLAN - BUILDING 'A'

SHEET 8 of 18  
**A1.A4A**






LARGER UNIT NUMBER TEXT ADDED TO SHEET BY DEMPSEY SURVEYING COMPANY MAY 3, 2010.  
 COMMON ELEMENT  
 UNIT SPECIFIC LIMITED COMMON ELEMENT

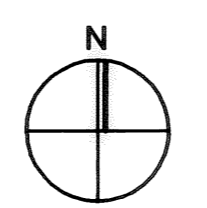


**SURVEYOR'S CERTIFICATION:**  
 I HEREBY STATE THAT THIS MAP IS BASED ON AN ACTUAL FIELD SURVEY PREPARED BY ME. THE SURVEY IS CORRECT TO THE BEST OF MY PROFESSIONAL KNOWLEDGE, INFORMATION, AND BELIEF. PERMANENT MONUMENTS WERE FOUND OR SET AT ALL LOCATIONS SHOWN HEREON. DISTANCES SHOWN HEREON ARE GIVEN IN FEET AND DECIMAL PARTS THEREOF. BEARINGS SHOWN ARE BASED ON AN ASSUMED MERIDIAN AND ARE USED TO DENOTE ANGLES ONLY. THE MAP SHOWS GRAPHICALLY, INsofar AS POSSIBLE, THE LOCATION OF BOUNDARIES; THE LAYOUT, LOCATION, DESIGNATION, AND DIMENSIONS OF THE BUILDINGS, COMMON AREAS, AND LIMITED COMMON AREAS; THE LOCATION AND DIMENSIONS OF ALL APPURTENANT EASEMENTS; OTHER THAN SHOWN THAT THERE ARE NO ENCROACHMENTS UPON THE SUBJECT PREMISES NOR FROM THE SUBJECT PREMISES OTHER THAN AS SHOWN; AND THAT ALL PROPERTIES SURVEYED ARE CONTIGUOUS TO THE PERIMETER LINES ALONG THEIR ENTIRE LENGTH. THE PURPOSE OF THIS CERTIFICATION IS TO COMPLY, IN ALL RESPECTS, WITH THE PROVISIONS OF SECTION 5311.07 OF THE OHIO REVISED CODE, INCLUDING THE REQUIREMENT THAT THIS MAP ACCURATELY SHOWS THE BUILDING AS CONSTRUCTED.

*Christopher J. Dempsey*  
 CHRISTOPHER J. DEMPSEY, P.S.  
 PROFESSIONAL SURVEYOR NO. 6914  
 DATE OF SURVEY: MAY 3, 2010  
 DATE SIGNED: *May 27, 2010*



**ENGINEER'S CERTIFICATION:**  
 THIS IS TO CERTIFY THAT THIS SHEET CORRECTLY REPRESENTS THE BUILDING AS CONSTRUCTED.

*John Matricardi*  
 JOHN MATRICARDI, P.E.  
 PROFESSIONAL ENGINEER NO. *E-044003*  
 DATE SIGNED: *May 27, 2010*




**SECOND FLOOR PLAN BUILDING 'B' - ZONE 'A'**  
 SCALE: 1/4" = 1'-0"

Design PM / PA /  
 Drawn /  
 IA Project Number 250626

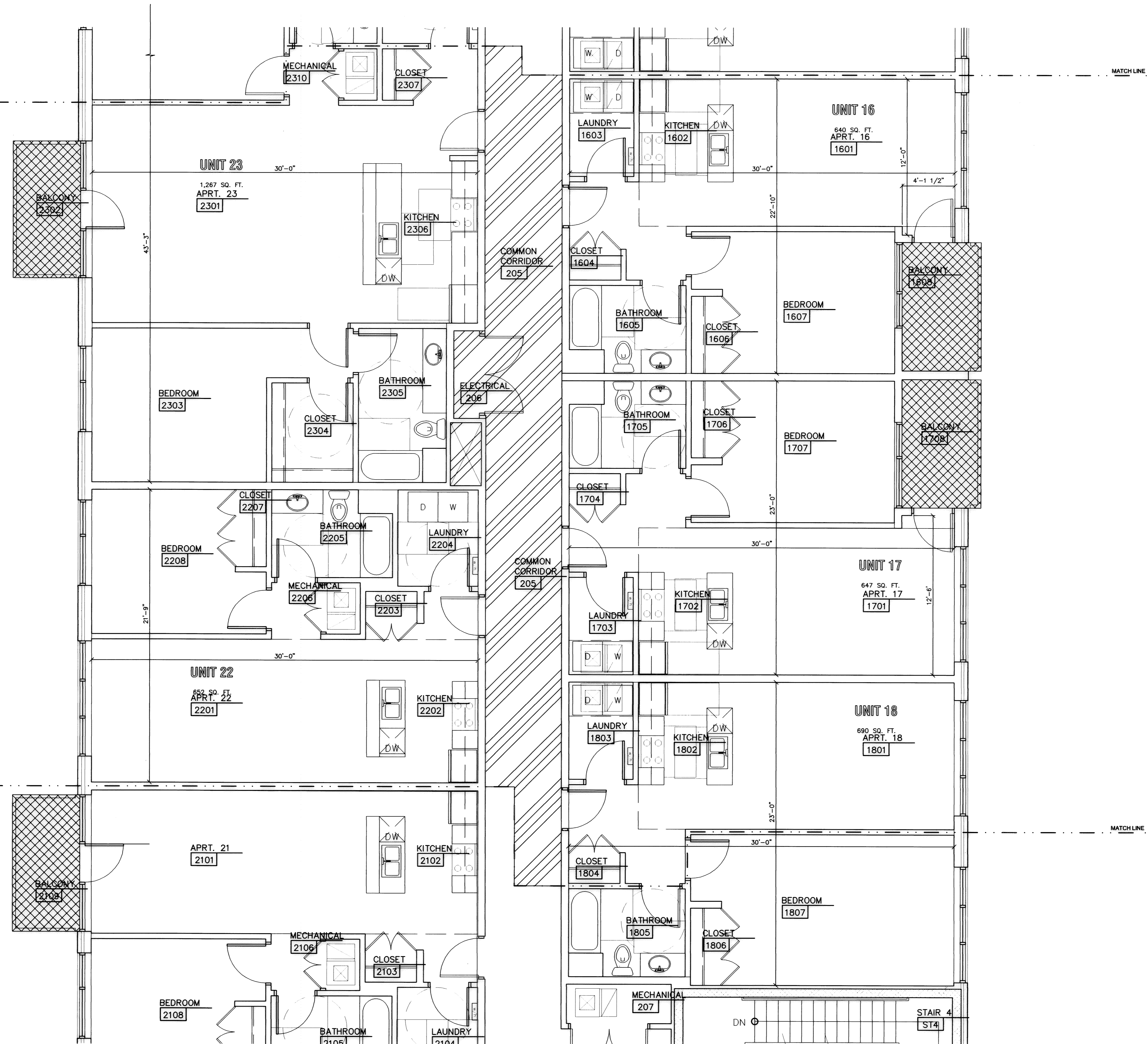
**SECOND FLOOR PLAN-BUILDING 'B' -ZONE 'A'**

SHEET 9 of 18  
**A1.B2A**



Integrated Architecture  
4090 Lake Drive SE  
Grand Rapids, MI 49546  
616.574.0220 P  
616.574.0963 F  
www.intarch.com

East College Street  
Corner of East College Street & South Pleasant Street  
Cleveland, OH



LARGER UNIT NUMBER TEXT ADDED TO SHEET BY DEMPSEY SURVEYING COMPANY MAY 3, 2010.  
COMMON ELEMENT  
UNIT SPECIFIC LIMITED COMMON ELEMENT

**SURVEYOR'S CERTIFICATION:**  
I HEREBY STATE THAT THIS MAP IS BASED ON AN ACTUAL FIELD SURVEY PREPARED BY ME. THE SURVEY IS CORRECT TO THE BEST OF MY PROFESSIONAL KNOWLEDGE, INFORMATION, AND BELIEF. PERMANENT MONUMENTS WERE FOUND OR SET AT ALL LOCATIONS SHOWN HEREON. DISTANCES SHOWN HEREON ARE GIVEN IN FEET AND DECIMAL PARTS THEREOF. BEARINGS SHOWN ARE BASED ON AN ASSUMED MERIDIAN AND ARE USED TO DENOTE ANGLES ONLY. THE MAP SHOWS GRAPHICALLY, INsofar AS POSSIBLE, THE LOCATION OF BOUNDARIES; THE LAYOUT, LOCATION, DESIGNATION, AND DIMENSIONS OF THE BUILDINGS, COMMON AREAS, AND LIMITED COMMON AREAS; THE LOCATION AND DIMENSIONS OF ALL APPURTENANT EASEMENTS; OTHER THAN SHOWN THAT THERE ARE NO ENCROACHMENTS UPON THE SUBJECT PREMISES NOR FROM THE SUBJECT PREMISES OTHER THAN AS SHOWN; AND THAT ALL PROPERTIES SURVEYED ARE CONTIGUOUS TO THE PERIMETER LINES ALONG THEIR ENTIRE LENGTH. THE PURPOSE OF THIS CERTIFICATION IS TO COMPLY, IN ALL RESPECTS, WITH THE PROVISIONS OF SECTION 5311.07 OF THE OHIO REVISED CODE, INCLUDING THE REQUIREMENT THAT THIS MAP ACCURATELY SHOWS THE BUILDING AS CONSTRUCTED.

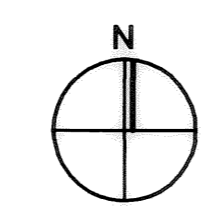
*Christopher J. Dempsey*  
CHRISTOPHER J. DEMPSEY, P.S.  
PROFESSIONAL SURVEYOR NO. 6914  
DATE OF SURVEY: MAY 3, 2010  
DATE SIGNED: *May 27, 2010*



**Dempsey**  
Surveying Company  
12815 DETROIT AVE.  
CLEVELAND, OHIO 44107-9535  
(216) 226-1130 FAX: (216) 226-1131  
www.dempseysurvey.com

**ENGINEER'S CERTIFICATION:**  
THIS IS TO CERTIFY THAT THIS SHEET CORRECTLY REPRESENTS THE BUILDING AS CONSTRUCTED.

*John Matricardi*  
JOHN MATRICARDI, P.E.  
PROFESSIONAL ENGINEER NO. E-044003  
DATE SIGNED: *May 27, 2010*



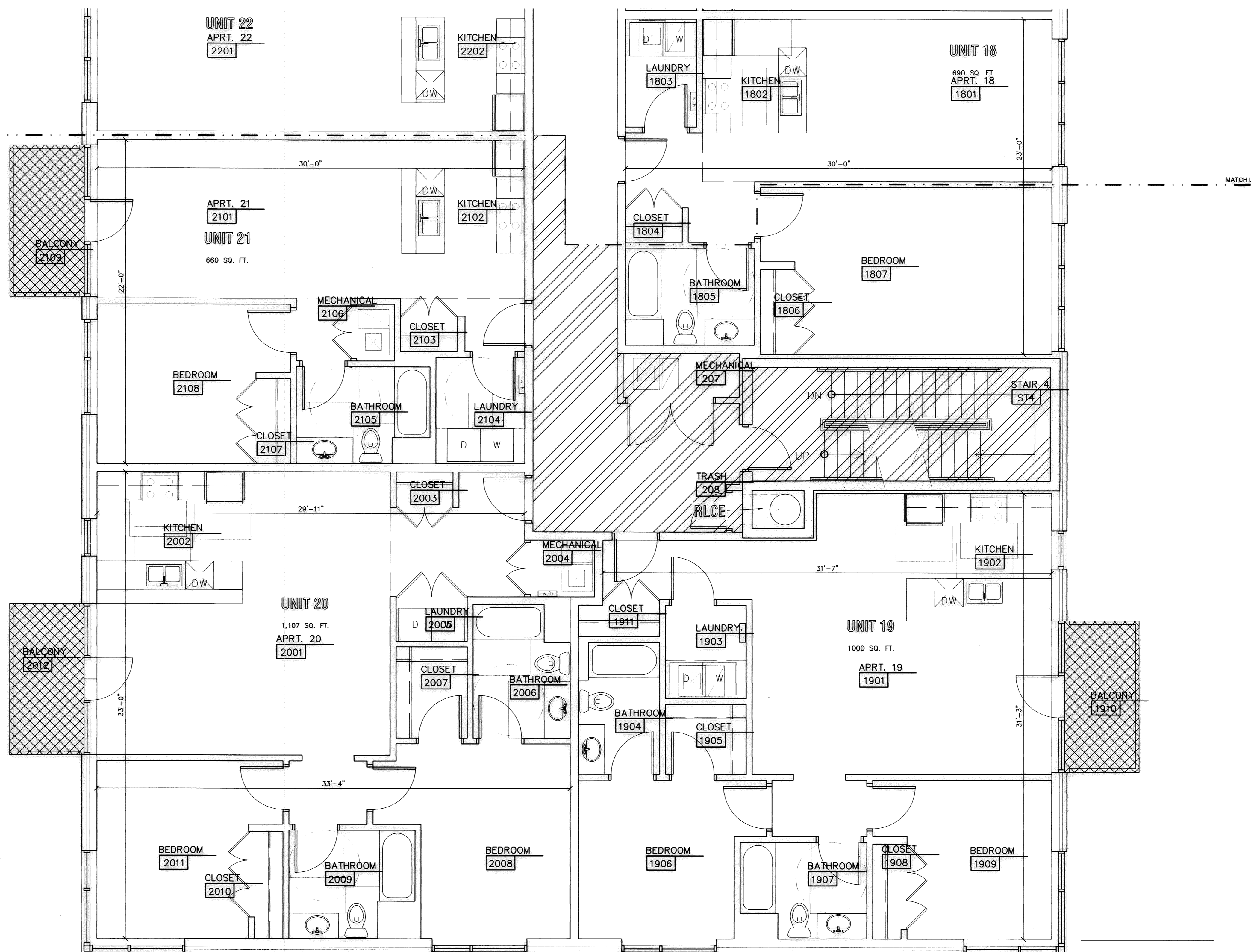
**SECOND FLOOR PLAN  
BUILDING 'B'- ZONE B**

SCALE 1/4"=1'

Design /  
PM / PA /  
Drawn /  
IA Project Number 250626

**SECOND FLOOR  
PLAN - BUILDING 'B'  
- ZONE 'B'**

SHEET 10 OF 18  
**A1.B2B**



LARGER UNIT NUMBER TEXT ADDED TO SHEET BY DEMPSEY SURVEYING COMPANY MAY 3, 2010


COMMON ELEMENT

UNIT SPECIFIC LIMITED COMMON ELEMENT

RLCE RESIDENTIAL LIMITED COMMON ELEMENT

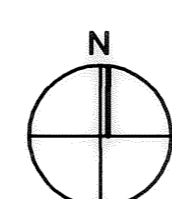
**SURVEYOR'S CERTIFICATION:**  
I HEREBY STATE THAT THIS MAP IS BASED ON AN ACTUAL FIELD SURVEY PREPARED BY ME. THE SURVEY IS CORRECT TO THE BEST OF MY PROFESSIONAL KNOWLEDGE, INFORMATION, AND BELIEF. PERMANENT MONUMENTS WERE FOUND OR SET AT ALL LOCATIONS SHOWN HEREON. DISTANCES SHOWN HEREON ARE GIVEN IN FEET AND DECIMAL PARTS THEREOF. BEARINGS SHOWN ARE BASED ON AN ASSUMED MERIDIAN AND ARE USED TO DENOTE ANGLES ONLY. THE MAP SHOWS GRAPHICALLY, INsofar AS POSSIBLE, THE LOCATION OF BOUNDARIES; THE LAYOUT, LOCATION, DESIGNATION, AND DIMENSIONS OF THE BUILDINGS, COMMON AREAS, AND LIMITED COMMON AREAS; THE LOCATION AND DIMENSIONS OF ALL APPURTENANT EASEMENTS; OTHER THAN SHOWN THAT THERE ARE NO ENCROACHMENTS UPON THE SUBJECT PREMISES NOR FROM THE SUBJECT PREMISES OTHER THAN AS SHOWN; AND THAT ALL PROPERTIES SURVEYED ARE CONTIGUOUS TO THE PERIMETER LINES ALONG THEIR ENTIRE LENGTH. THE PURPOSE OF THIS CERTIFICATION IS TO COMPLY, IN ALL RESPECTS, WITH THE PROVISIONS OF SECTION 5311.07 OF THE OHIO REVISED CODE, INCLUDING THE REQUIREMENT THAT THIS MAP ACCURATELY SHOWS THE BUILDING AS CONSTRUCTED.

*Christopher J. Dempsey*  
CHRISTOPHER J. DEMPSEY, P.S.  
PROFESSIONAL SURVEYOR NO. 6914  
DATE OF SURVEY: MAY 3, 2010  
DATE SIGNED: *May 22, 2010*



**ENGINEER'S CERTIFICATION:**  
THIS IS TO CERTIFY THAT THIS SHEET CORRECTLY REPRESENTS THE BUILDING AS CONSTRUCTED.

*John Matricardi*  
JOHN MATRICARDI, P.E.  
PROFESSIONAL ENGINEER NO. E-044003  
DATE SIGNED: *May 22, 2010*




**SECOND FLOOR PLAN  
BUILDING 'B' - ZONE C**

SCALE 1/4"=1'

Design  
PM / PA /  
Drawn  
IA Project Number 250626

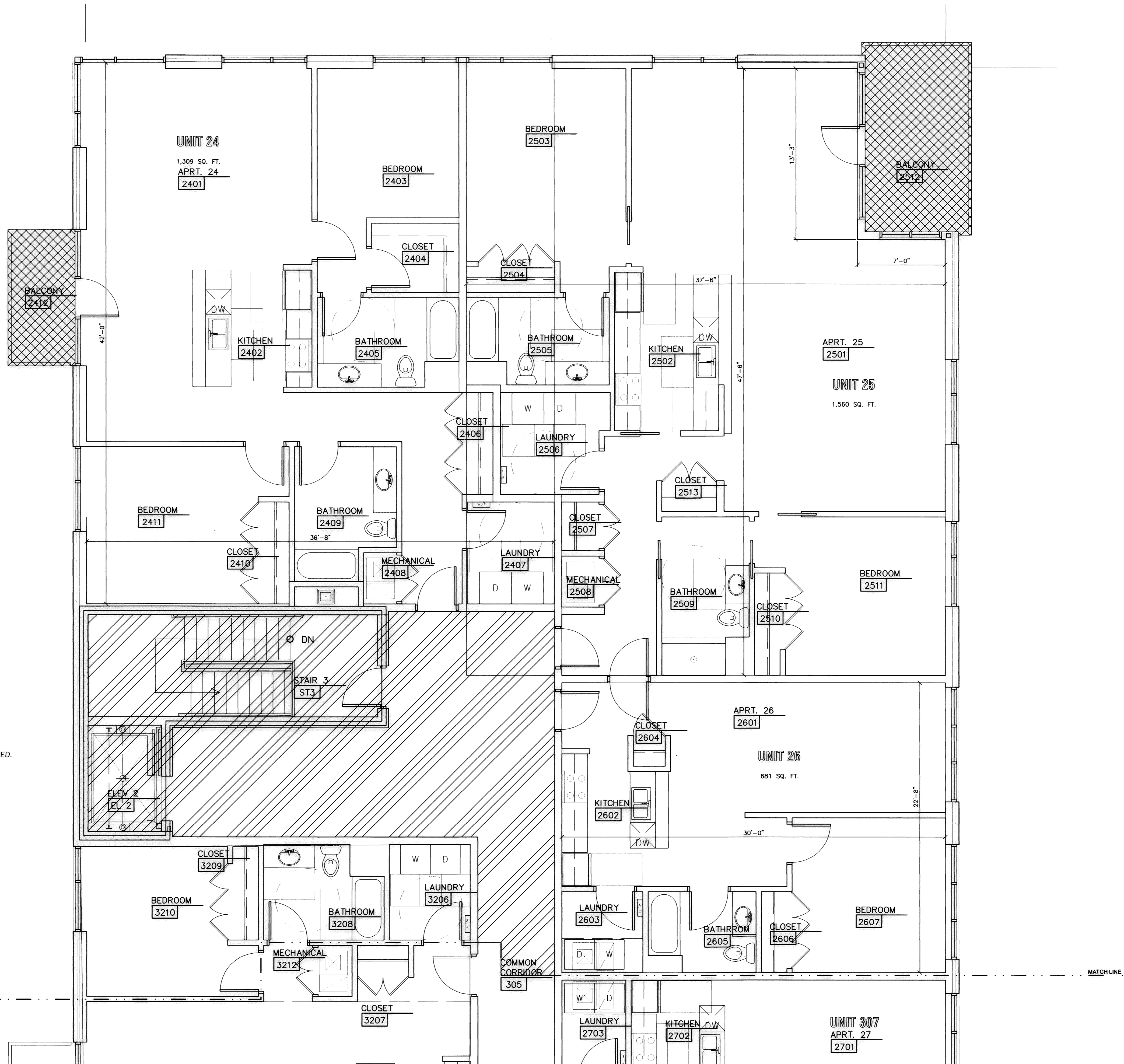
**SECOND FLOOR  
PLAN - BUILDING 'B'  
- ZONE 'C'**

SHEET 11 of 18  
**A1.B2C**



Integrated Architecture  
 4090 Lake Drive SE  
 Grand Rapids, MI 49546  
 616.574.0220 P  
 616.574.0963 F  
 www.intarch.com

East College Street  
 Corner of East College Street & South Pleasant Street  
 Oberlin, OH




LARGER UNIT NUMBER TEXT ADDED TO SHEET BY DEMPSEY SURVEYING COMPANY MAY 3, 2010.

COMMON ELEMENT

UNIT SPECIFIC LIMITED COMMON ELEMENT

**SURVEYOR'S CERTIFICATION:**  
 I HEREBY STATE THAT THIS MAP IS BASED ON AN ACTUAL FIELD SURVEY PREPARED BY ME. THE SURVEY IS CORRECT TO THE BEST OF MY PROFESSIONAL KNOWLEDGE, INFORMATION, AND BELIEF. PERMANENT MONUMENTS WERE FOUND OR SET AT ALL LOCATIONS SHOWN HEREON. DISTANCES SHOWN HEREON ARE GIVEN IN FEET AND DECIMAL PARTS THEREOF. BEARINGS SHOWN ARE BASED ON AN ASSUMED MERIDIAN AND ARE USED TO DENOTE ANGLES ONLY. THE MAP SHOWS GRAPHICALLY, INsofar AS POSSIBLE, THE LOCATION OF BOUNDARIES; THE LAYOUT, LOCATION, DESIGNATION, AND DIMENSIONS OF THE BUILDINGS, COMMON AREAS, AND LIMITED COMMON AREAS; THE LOCATION AND DIMENSIONS OF ALL APPURTENANT EASEMENTS; OTHER THAN SHOWN THAT THERE ARE NO ENCROACHMENTS UPON THE SUBJECT PREMISES NOR FROM THE SUBJECT PREMISES OTHER THAN AS SHOWN; AND THAT ALL PROPERTIES SURVEYED ARE CONTIGUOUS TO THE PERIMETER LINES ALONG THEIR ENTIRE LENGTH. THE PURPOSE OF THIS CERTIFICATION IS TO COMPLY, IN ALL RESPECTS, WITH THE PROVISIONS OF SECTION 5311.07 OF THE OHIO REVISED CODE, INCLUDING THE REQUIREMENT THAT THIS MAP ACCURATELY SHOWS THE BUILDING AS CONSTRUCTED.

*Christopher J. Dempsey*  
 CHRISTOPHER J. DEMPSEY, P.S.  
 PROFESSIONAL SURVEYOR NO. 6914  
 DATE OF SURVEY: MAY 3, 2010  
 DATE SIGNED: *May 27, 2010*



**ENGINEER'S CERTIFICATION:**  
 THIS IS TO CERTIFY THAT THIS SHEET CORRECTLY REPRESENTS THE BUILDING AS CONSTRUCTED.

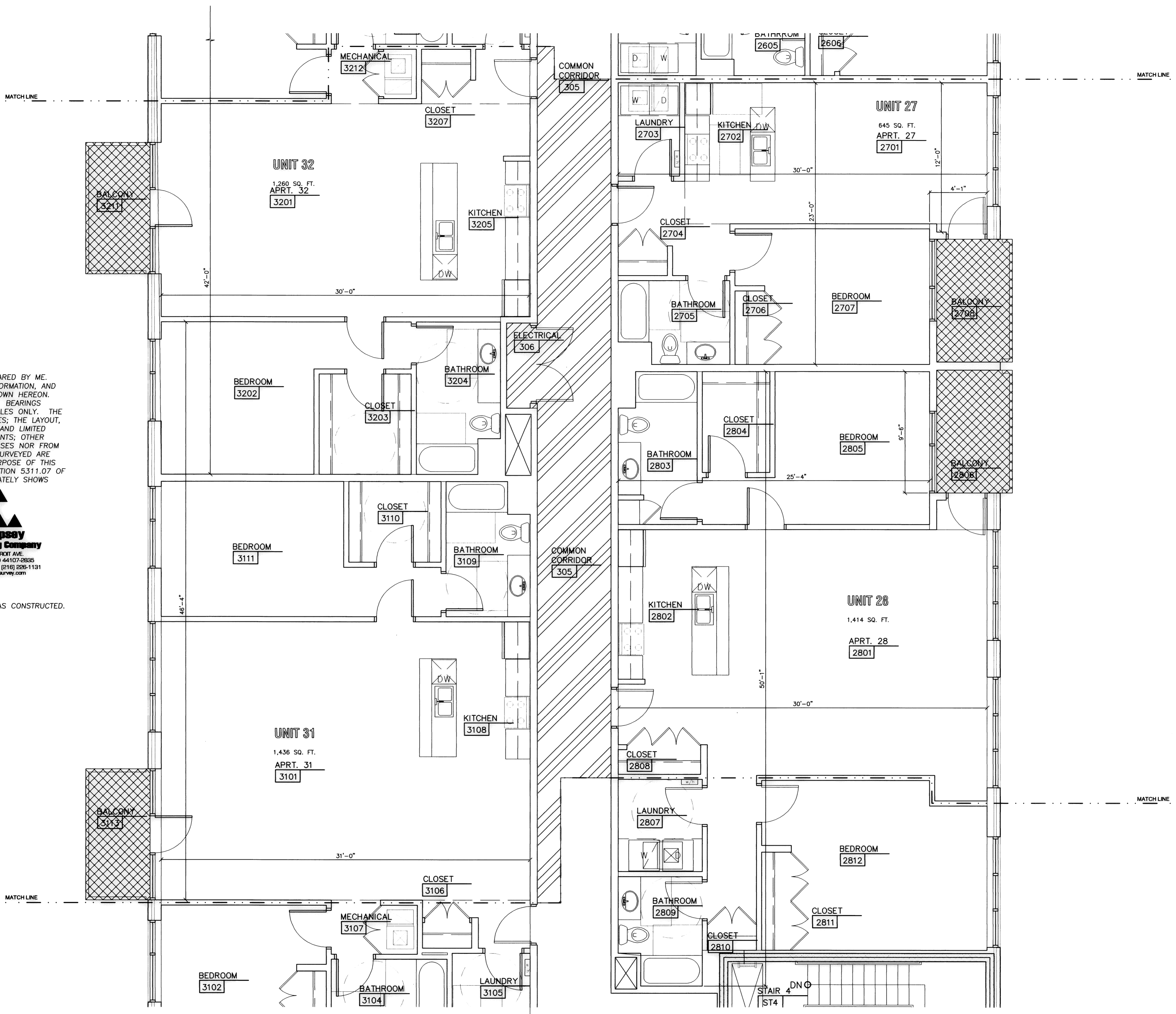
*John Matricardi*  
 JOHN MATRICARDI, P.E.  
 PROFESSIONAL ENGINEER NO. *2544003*  
 DATE SIGNED: *May 27, 2010*



THIRD FLOOR PLAN  
 BUILDING 'B' - ZONE 'A'  
 SCALE 1/4"=1'

Design  
 PM / PA  
 Drawn  
 IA Project Number 250626

THIRD FLOOR  
 PLAN - BUILDING 'B'  
 - ZONE 'A'  
 SHEET 12 OF 18  
**A1.B3A**




LARGER UNIT NUMBER TEXT ADDED TO SHEET BY DEMPSEY SURVEYING COMPANY MAY 3, 2010.

COMMON ELEMENT

UNIT SPECIFIC LIMITED COMMON ELEMENT

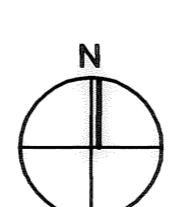

**SURVEYOR'S CERTIFICATION:**  
I HEREBY STATE THAT THIS MAP IS BASED ON AN ACTUAL FIELD SURVEY PREPARED BY ME. THE SURVEY IS CORRECT TO THE BEST OF MY PROFESSIONAL KNOWLEDGE, INFORMATION, AND BELIEF. PERMANENT MONUMENTS WERE FOUND OR SET AT ALL LOCATIONS SHOWN HEREON. DISTANCES SHOWN HEREON ARE GIVEN IN FEET AND DECIMAL PARTS THEREOF. BEARINGS SHOWN ARE BASED ON AN ASSUMED MERIDIAN AND ARE USED TO DENOTE ANGLES ONLY. THE MAP SHOWS GRAPHICALLY, INSOFAR AS POSSIBLE, THE LOCATION OF BOUNDARIES; THE LAYOUT, LOCATION, DESIGNATION, AND DIMENSIONS OF THE BUILDINGS, COMMON AREAS, AND LIMITED COMMON AREAS; THE LOCATION AND DIMENSIONS OF ALL APPURTENANT EASEMENTS; OTHER THAN SHOWN THAT THERE ARE NO ENCROACHMENTS UPON THE SUBJECT PREMISES NOR FROM THE SUBJECT PREMISES OTHER THAN AS SHOWN; AND THAT ALL PROPERTIES SURVEYED ARE CONTIGUOUS TO THE PERIMETER LINES ALONG THEIR ENTIRE LENGTH. THE PURPOSE OF THIS CERTIFICATION IS TO COMPLY, IN ALL RESPECTS, WITH THE PROVISIONS OF SECTION 5311.07 OF THE OHIO REVISED CODE, INCLUDING THE REQUIREMENT THAT THIS MAP ACCURATELY SHOWS THE BUILDING AS CONSTRUCTED.

*Christopher J. Dempsey*  
CHRISTOPHER J. DEMPSEY, P.S.  
PROFESSIONAL SURVEYOR NO. 6914  
DATE OF SURVEY: MAY 3, 2010  
DATE SIGNED: *May 27, 2010*




**ENGINEER'S CERTIFICATION:**  
THIS IS TO CERTIFY THAT THIS SHEET CORRECTLY REPRESENTS THE BUILDING AS CONSTRUCTED.

*John Matricardi*  
JOHN MATRICARDI, P.E.  
PROFESSIONAL ENGINEER NO. E-044003  
DATE SIGNED: *May 27, 2010*

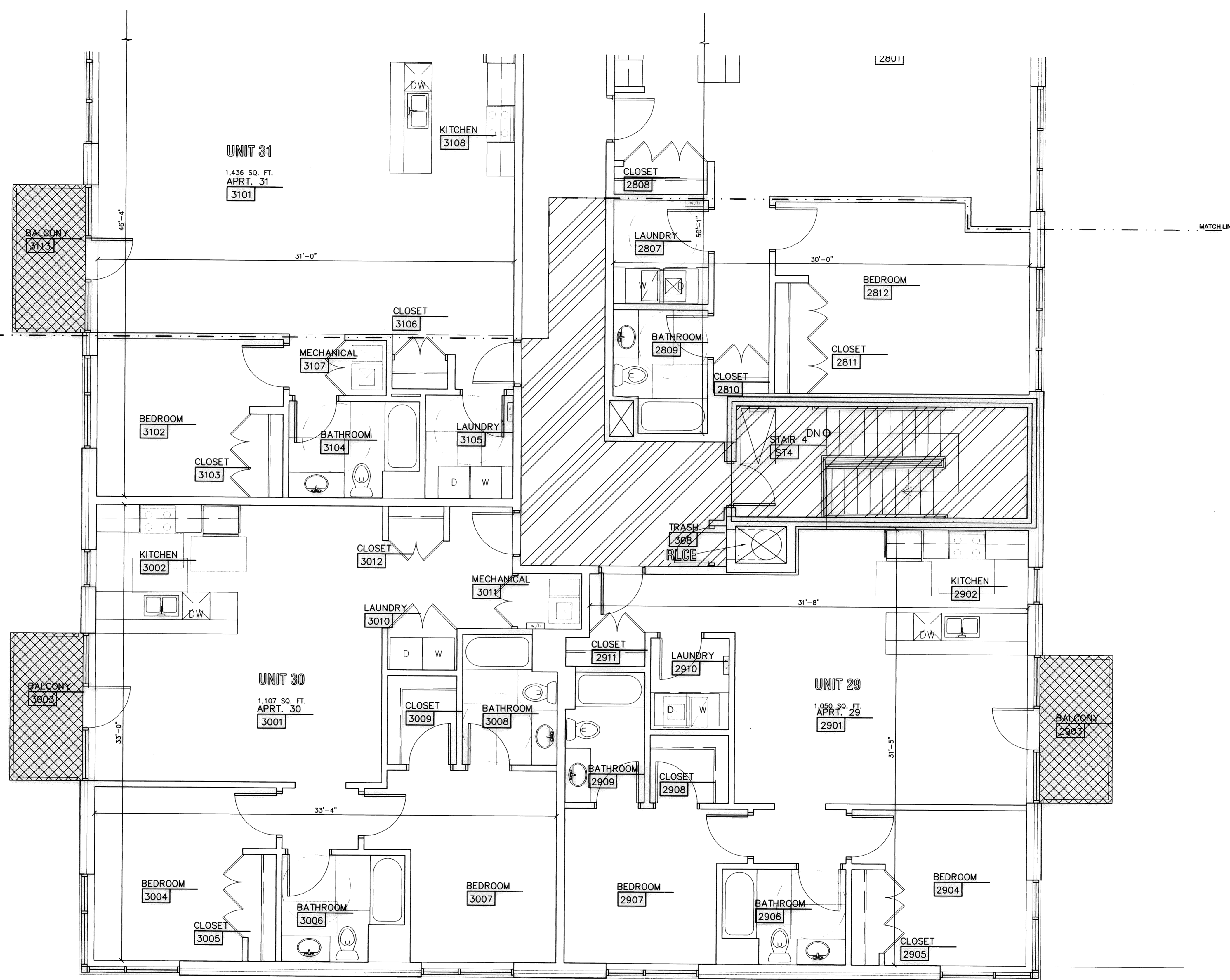


THIRD FLOOR PLAN  
BUILDING 'B' - ZONE 'B'  
SCALE: 1/4" = 1'-0"



Integrated Architecture  
 4050 Lake Drive SE  
 Grand Rapids, MI 49546  
 616.574.0220 P  
 616.574.0853 F  
 www.inarch.com

East College Street  
 Corner of East College Street & South Pleasant Street  
 Oberlin, OH



LARGER UNIT NUMBER TEXT ADDED TO SHEET BY DEMPSEY SURVEYING COMPANY MAY 3, 2010.  
 COMMON ELEMENT  
 UNIT SPECIFIC LIMITED COMMON ELEMENT  
 RESIDENTIAL LIMITED COMMON ELEMENT

**SURVEYOR'S CERTIFICATION:**  
 I HEREBY STATE THAT THIS MAP IS BASED ON AN ACTUAL FIELD SURVEY PREPARED BY ME. THE SURVEY IS CORRECT TO THE BEST OF MY PROFESSIONAL KNOWLEDGE, INFORMATION, AND BELIEF. PERMANENT MONUMENTS WERE FOUND OR SET AT ALL LOCATIONS SHOWN HEREON. DISTANCES SHOWN HEREON ARE GIVEN IN FEET AND DECIMAL PARTS THEREOF. BEARINGS SHOWN ARE BASED ON AN ASSUMED MERIDIAN AND ARE USED TO DENOTE ANGLES ONLY. THE MAP SHOWS GRAPHICALLY, INSOFAR AS POSSIBLE, THE LOCATION OF BOUNDARIES; THE LAYOUT, LOCATION, DESIGNATION, AND DIMENSIONS OF THE BUILDINGS, COMMON AREAS, AND LIMITED COMMON AREAS; THE LOCATION AND DIMENSIONS OF ALL APPURTENANT EASEMENTS; OTHER THAN SHOWN THAT THERE ARE NO ENCROACHMENTS UPON THE SUBJECT PREMISES NOR FROM THE SUBJECT PREMISES OTHER THAN AS SHOWN; AND THAT ALL PROPERTIES SURVEYED ARE CONTIGUOUS TO THE PERIMETER LINES ALONG THEIR ENTIRE LENGTH. THE PURPOSE OF THIS CERTIFICATION IS TO COMPLY, IN ALL RESPECTS, WITH THE PROVISIONS OF SECTION 5311.07 OF THE OHIO REVISED CODE, INCLUDING THE REQUIREMENT THAT THIS MAP ACCURATELY SHOWS THE BUILDING AS CONSTRUCTED.

*Christopher J. Dempsey*  
 CHRISTOPHER J. DEMPSEY, P.S.  
 PROFESSIONAL SURVEYOR NO. 6914  
 DATE OF SURVEY: MAY 3, 2010  
 DATE SIGNED: May 27, 2010



**ENGINEER'S CERTIFICATION:**  
 THIS IS TO CERTIFY THAT THIS SHEET CORRECTLY REPRESENTS THE BUILDING AS CONSTRUCTED.

*John Matricardi*  
 JOHN MATRICARDI, P.E.  
 PROFESSIONAL ENGINEER NO. 50444003  
 DATE SIGNED: May 27, 2010



N  
**THIRD FLOOR PLAN**  
**BUILDING 'B' - ZONE 'C'**  
 SCALE: 1/8" = 1'-0"

Design PM/PA /  
 Drawn /  
 IA Project Number 250626


**THIRD FLOOR**  
**PLAN-BUILDING 'B'**  
**-ZONE 'C'**  
 SHEET 14 OF 18  
**A1.B3C**

Drawing File: K:\7800-7895\7884\ARCH DWGS USED FOR PLAT\A1-B3C\_24x36.dwg May 27, 2010 2:08pm

\$DATES \$TIMES \$FILELS

**SURVEYOR'S CERTIFICATION:**  
 I HEREBY STATE THAT THIS MAP IS BASED ON AN ACTUAL FIELD SURVEY PREPARED BY ME. THE SURVEY IS CORRECT TO THE BEST OF MY PROFESSIONAL KNOWLEDGE, INFORMATION, AND BELIEF. PERMANENT MONUMENTS WERE FOUND OR SET AT ALL LOCATIONS SHOWN HEREON. DISTANCES SHOWN HEREON ARE GIVEN IN FEET AND DECIMAL PARTS THEREOF. BEARINGS SHOWN ARE BASED ON AN ASSUMED MERIDIAN AND ARE USED TO DENOTE ANGLES ONLY. THE MAP SHOWS GRAPHICALLY, INsofar AS POSSIBLE, THE LOCATION OF BOUNDARIES; THE LAYOUT, LOCATION, DESIGNATION, AND DIMENSIONS OF THE BUILDINGS, COMMON AREAS, AND LIMITED COMMON AREAS; THE LOCATION AND DIMENSIONS OF ALL APPURTENANT EASEMENTS; OTHER THAN SHOWN THAT THERE ARE NO ENCROACHMENTS UPON THE SUBJECT PREMISES NOR FROM THE SUBJECT PREMISES OTHER THAN AS SHOWN; AND THAT ALL PROPERTIES SURVEYED ARE CONTIGUOUS TO THE PERIMETER LINES ALONG THEIR ENTIRE LENGTH. THE PURPOSE OF THIS CERTIFICATION IS TO COMPLY, IN ALL RESPECTS, WITH THE PROVISIONS OF SECTION 5311.07 OF THE OHIO REVISED CODE, INCLUDING THE REQUIREMENT THAT THIS MAP ACCURATELY SHOWS THE BUILDING AS CONSTRUCTED.

*Christopher J. Dempsey*  
 CHRISTOPHER J. DEMPSEY, P.S.  
 PROFESSIONAL SURVEYOR NO. 6914  
 DATE OF SURVEY: MAY 3, 2010  
 DATE SIGNED: *May 27, 2010*



**Dempsey**  
**Surveying Company**  
 12815 DETROIT AVE.  
 CLEVELAND, OHIO 44107-2835  
 (216) 226-1130 FAX: (216) 226-1131  
 www.dempseysurvey.com

**ENGINEER'S CERTIFICATION:**  
 THIS IS TO CERTIFY THAT THIS SHEET CORRECTLY REPRESENTS THE BUILDING AS CONSTRUCTED.

*John Matricardi*  
 JOHN MATRICARDI, P.E.  
 PROFESSIONAL ENGINEER NO. E-041003  
 DATE SIGNED: *May 27, 2010*



ADJACENT ANGLED WALL  
 SEE EAST ELEVATION FOR  
 MORE INFORMATION

9"x2" GALVANIZED STEEL  
 POSTS WITH STAINLESS  
 STEEL CABLES @ 5' O.C.  
 TYP. EXT. RAILING SYSTEM

ALL CONCRETE WALL EXPOSED TO VIEW  
 TO BE COATED WITH CLEAR SEALER.  
 PROVIDE SHOP DRAWINGS OF FORM WORK  
 FOR APPROVAL OF FORM TIE LOCATIONS.  
 USE A TIE THAT LEAVES A ROUND  
 DEPRESSION IN CONCRETE. DO NOT USE  
 BREAK-OFF TIES.



**3 NORTH ELEVATION  
 BUILDING 'A'**  
 SCALE: 1/8" = 1'-0"

PAINTED SMOOTH CEMENT PANELS.  
 BUILDING A T.O. MASONRY WALL  
 EL. = 849.98'  
 BUILDING A MEZZANINE  
 EL. = 845.98'  
 CEILING EL. = 843.11  
 BUILDING A THIRD FLOOR  
 EL. = 833.31'  
 CEILING EL. = 831.11  
 BUILDING A SECOND FLOOR  
 EL. = 821.31'  
 CEILING EL. = 819.56  
 BUILDING A GROUND LEVEL  
 EL. = 805.96'

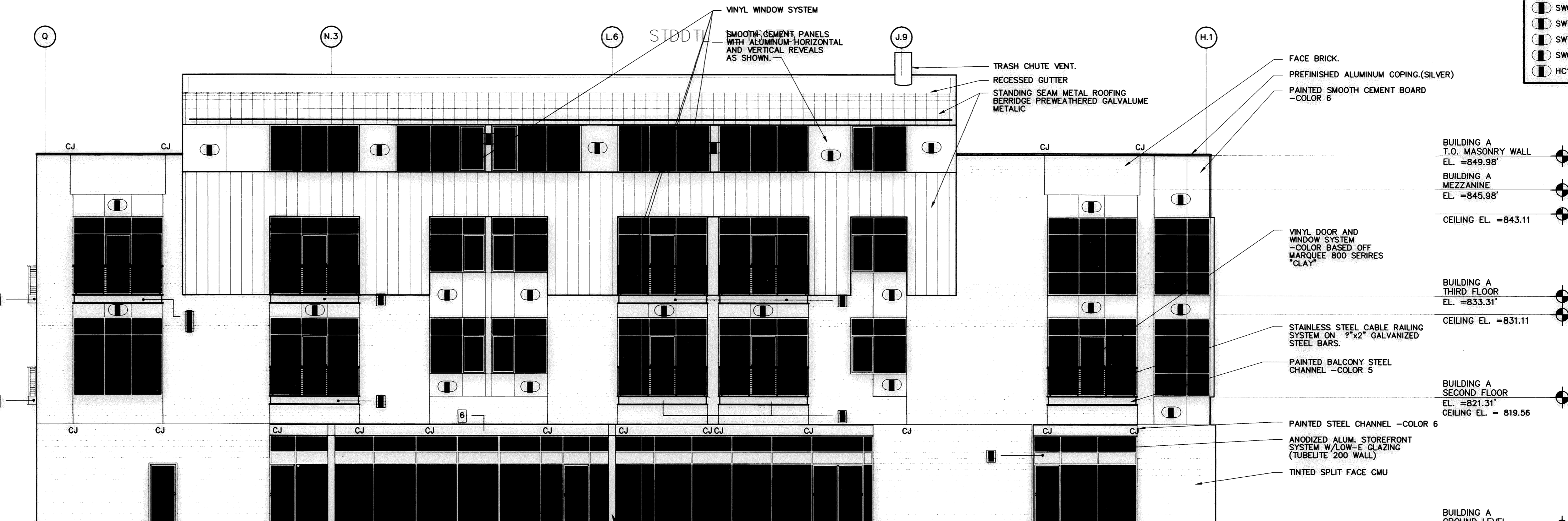
NOTE:  
 FLOOR ELEVATIONS BASED ON FIELD  
 MEASUREMENTS BY DEMPSEY  
 SURVEYING CO. DATED MAY 12, 2010

NOTE:  
 SEE 1/A5.A1 FOR TYPICAL  
 NOTES AND DIMENSIONS

**COLOR CHART:**

SW7040	SMOKEHOUSE
SW6046	SWING BROWN
SW7017	DORIAN GRAY
SW6388	GOLDEN FLEECE
SW7019	GAUNTLET GRAY
SW7020	BLACK FOX
SW6381	ANJOV PEAR
HC107	(BEN MOORE)

Drawing File: K:\7800-7899\7884\ARCH DWGS USED FOR PLAT\A5-A1A\_24x36.dwg May 27, 2010 - 2:20pm



**1 SOUTH ELEVATION  
 BUILDING 'A'**  
 SCALE: 1/8" = 1'-0"

TRASH CHUTE VENT.  
 RECESSED GUTTER  
 STANDING SEAM METAL ROOFING  
 SERRIDGE PREWEATHERED GALVALUME  
 METALIC  
 FACE BRICK.  
 PREFINISHED ALUMINUM COPING (SILVER)  
 PAINTED SMOOTH CEMENT BOARD  
 -COLOR 6  
 VINYL DOOR AND  
 WINDOW SYSTEM  
 -COLOR BASED OFF  
 MARQUEE 800 SERIES  
 "CLAY"  
 STAINLESS STEEL CABLE RAILING  
 SYSTEM ON 9"x2" GALVANIZED  
 STEEL BARS.  
 PAINTED BALCONY STEEL  
 CHANNEL -COLOR 5  
 PAINTED STEEL CHANNEL -COLOR 6  
 ANODIZED ALUM. STOREFRONT  
 SYSTEM W/LOW-E GLAZING  
 (TUBELITE 200 WALL)  
 TINTED SPLIT FACE CMU  
 BUILDING A T.O. MASONRY WALL  
 EL. = 849.98'  
 BUILDING A MEZZANINE  
 EL. = 845.98'  
 CEILING EL. = 843.11  
 BUILDING A THIRD FLOOR  
 EL. = 833.31'  
 CEILING EL. = 831.11  
 BUILDING A SECOND FLOOR  
 EL. = 821.31'  
 CEILING EL. = 819.56  
 BUILDING A GROUND LEVEL  
 EL. = 805.96'


NOTE:  
 FLOOR ELEVATIONS BASED ON FIELD  
 MEASUREMENTS BY DEMPSEY  
 SURVEYING CO. DATED MAY 12, 2010

Design  
 PM / PA /  
 Drawn  
 IA Project Number 250626

**EXTERIOR  
 ELEVATIONS  
 BUILDING 'A'**  
 SHEET 15 of 18  
**A5.A1A**



**SURVEYOR'S CERTIFICATION:**  
 I HEREBY STATE THAT THIS MAP IS BASED ON AN ACTUAL FIELD SURVEY PREPARED BY ME. THE SURVEY IS CORRECT TO THE BEST OF MY PROFESSIONAL KNOWLEDGE, INFORMATION, AND BELIEF. PERMANENT MONUMENTS WERE FOUND OR SET AT ALL LOCATIONS SHOWN HEREON. DISTANCES SHOWN HEREON ARE GIVEN IN FEET AND DECIMAL PARTS THEREOF. BEARINGS SHOWN ARE BASED ON AN ASSUMED MERIDIAN AND ARE USED TO DENOTE ANGLES ONLY. THE MAP SHOWS GRAPHICALLY, INsofar AS POSSIBLE, THE LOCATION OF BOUNDARIES; THE LAYOUT, LOCATION, DESIGNATION, AND DIMENSIONS OF THE BUILDINGS, COMMON AREAS, AND LIMITED COMMON AREAS; THE LOCATION AND DIMENSIONS OF ALL APPURTENANT EASEMENTS; OTHER THAN SHOWN THAT THERE ARE NO ENCROACHMENTS UPON THE SUBJECT PREMISES NOR FROM THE SUBJECT PREMISES OTHER THAN AS SHOWN; AND THAT ALL PROPERTIES SURVEYED ARE CONTIGUOUS TO THE PERIMETER LINES ALONG THEIR ENTIRE LENGTH. THE PURPOSE OF THIS CERTIFICATION IS TO COMPLY, IN ALL RESPECTS, WITH THE PROVISIONS OF SECTION 5311.07 OF THE OHIO REVISED CODE, INCLUDING THE REQUIREMENT THAT THIS MAP ACCURATELY SHOWS THE BUILDING AS CONSTRUCTED.

*Christopher J. Dempsey*  
 CHRISTOPHER J. DEMPSEY, P.S.  
 PROFESSIONAL SURVEYOR NO. 6914  
 DATE OF SURVEY: MAY 3, 2010  
 DATE SIGNED: *May 27, 2010*



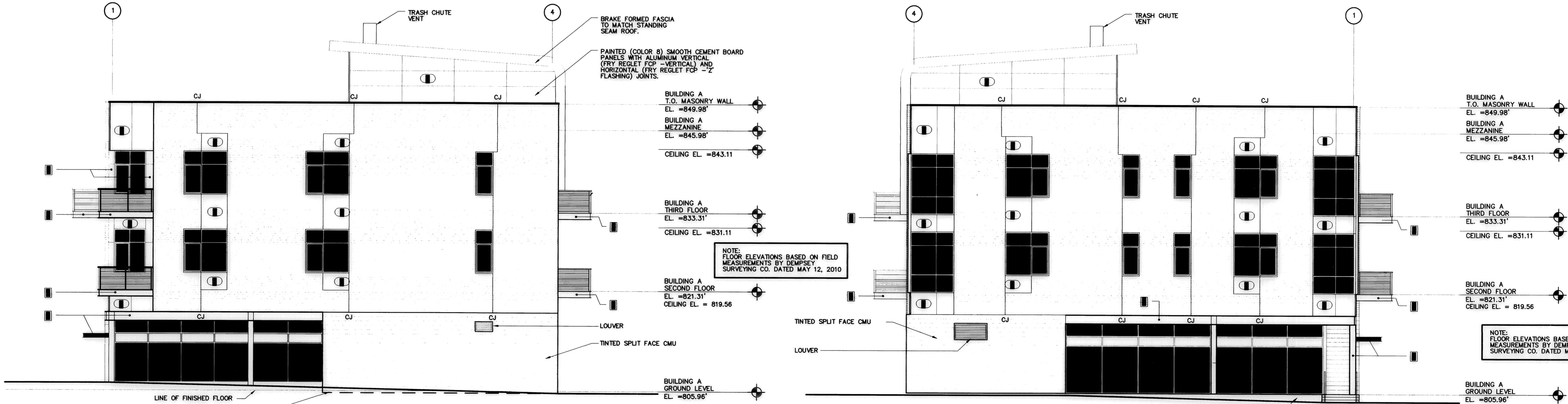
**ENGINEER'S CERTIFICATION:**  
 THIS IS TO CERTIFY THAT THIS SHEET CORRECTLY REPRESENTS THE BUILDING AS CONSTRUCTED.

*John Matricardi*  
 JOHN MATRICARDI, P.E.  
 PROFESSIONAL ENGINEER NO. 1094605  
 DATE SIGNED: *May 27, 2010*



Integrated Architecture  
 4090 Lake Drive SE  
 Grand Rapids, MI 49546  
 616.574.0200 P  
 616.574.0985 F  
 www.iamrchi.com

East College Street  
 Corner of East College Street & South Pleasant Street  
 Cleveland, OH



**4 WEST ELEVATION BUILDING 'A'**  
 SCALE: 1/8" = 1'-0"

**2 EAST ELEVATION BUILDING 'A'**  
 SCALE: 1/8" = 1'-0"

**COLOR CHART:**

SW7040	SMOKEHOUSE
SW6046	SWING BROWN
SW7017	DORIAN GRAY
SW6388	GOLDEN FLEECE
SW7019	GAUNTLET GRAY
SW7020	BLACK FOX
SW6381	ANJOV PEAR
HC107	(BEN MOORE)

NOTE: SEE 1/AS.A1 FOR TYPICAL NOTES AND DIMENSIONS

NOTE: SEE 1/AS.A1 FOR TYPICAL NOTES AND DIMENSIONS

Design  
 PM / PA  
 Drawn  
 IA Project Number 250626

**EXTERIOR ELEVATIONS BUILDING 'A'**

SHEET 16 OF 18  
**A5.A1B**


Drawing File: K:\7800-7899\7899\ARCH\DWG USED FOR PLAT\15-A1E\_24x36.dwg May 27, 2010 - 2:24pm

\$DATE\$ \$TIME\$ \$FILE\$



**SURVEYOR'S CERTIFICATION:**  
 I HEREBY STATE THAT THIS MAP IS BASED ON AN ACTUAL FIELD SURVEY PREPARED BY ME. THE SURVEY IS CORRECT TO THE BEST OF MY PROFESSIONAL KNOWLEDGE, INFORMATION, AND BELIEF. PERMANENT MONUMENTS WERE FOUND OR SET AT ALL LOCATIONS SHOWN HEREON. DISTANCES SHOWN HEREON ARE GIVEN IN FEET AND DECIMAL PARTS THEREOF. BEARINGS SHOWN ARE BASED ON AN ASSUMED MERIDIAN AND ARE USED TO DENOTE ANGLES ONLY. THE MAP SHOWS GRAPHICALLY, INSOFAR AS POSSIBLE, THE LOCATION OF BOUNDARIES; THE LAYOUT, LOCATION, DESIGNATION, AND DIMENSIONS OF THE BUILDINGS, COMMON AREAS, AND LIMITED COMMON AREAS; THE LOCATION AND DIMENSIONS OF ALL APPURTENANT EASEMENTS; OTHER THAN SHOWN THAT THERE ARE NO ENCROACHMENTS UPON THE SUBJECT PREMISES NOR FROM THE SUBJECT PREMISES OTHER THAN AS SHOWN; AND THAT ALL PROPERTIES SURVEYED ARE CONTIGUOUS TO THE PERIMETER LINES ALONG THEIR ENTIRE LENGTH. THE PURPOSE OF THIS CERTIFICATION IS TO COMPLY, IN ALL RESPECTS, WITH THE PROVISIONS OF SECTION 5311.07 OF THE OHIO REVISED CODE, INCLUDING THE REQUIREMENT THAT THIS MAP ACCURATELY SHOWS THE BUILDING AS CONSTRUCTED.

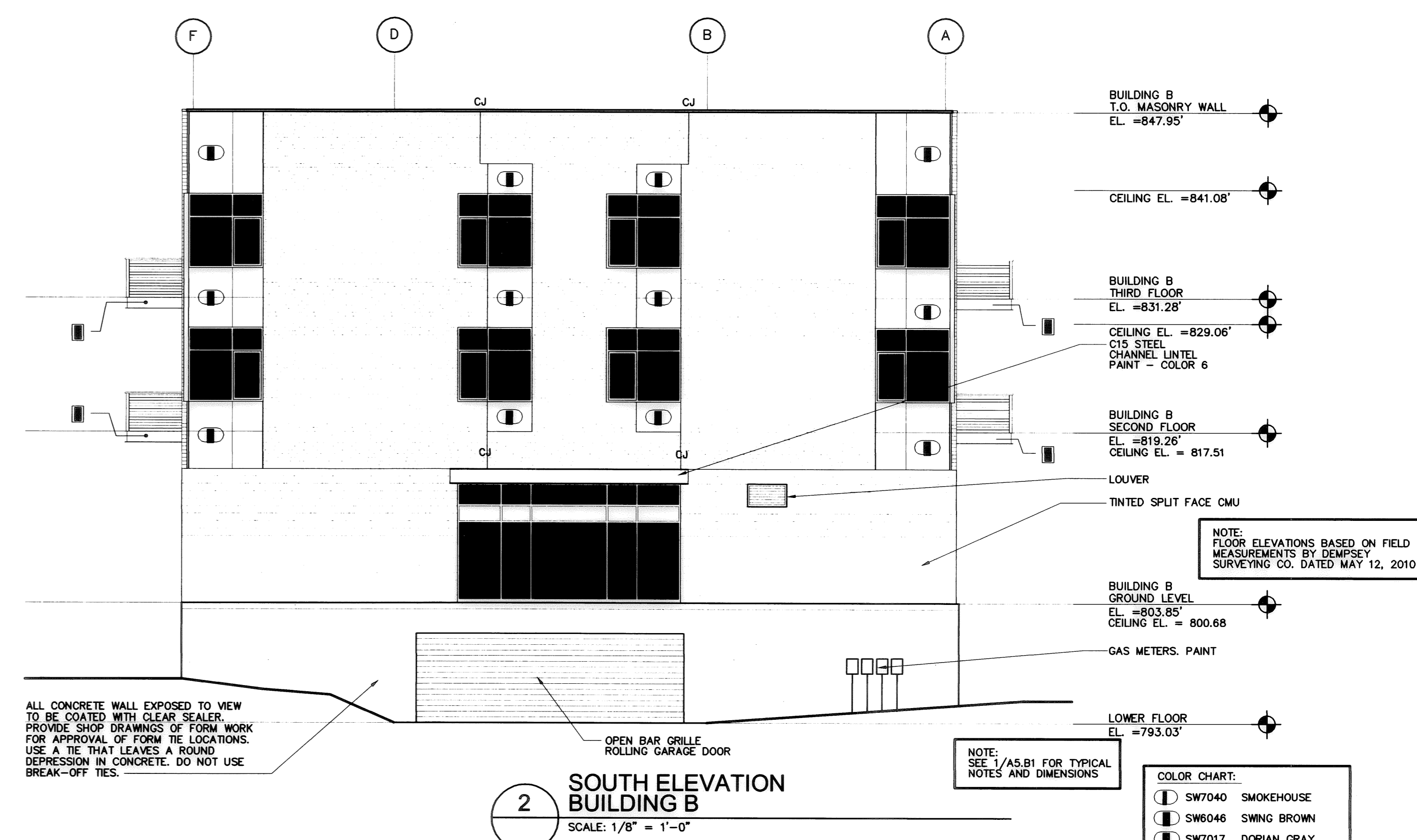
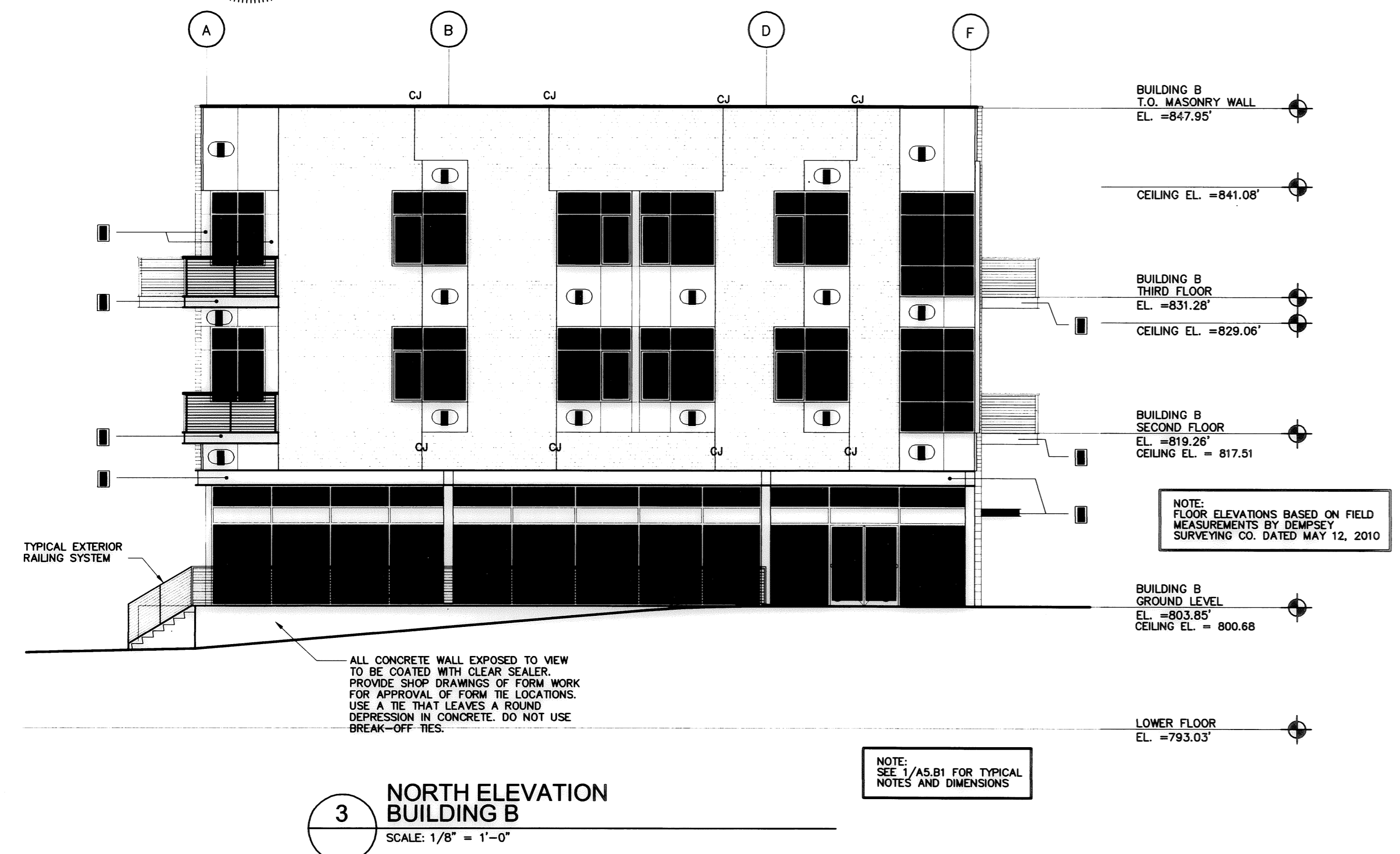
*Christopher J. Dempsey*  
 CHRISTOPHER J. DEMPSEY, P.S.  
 PROFESSIONAL SURVEYOR NO. 6914  
 DATE OF SURVEY: MAY 3, 2010  
 DATE SIGNED: *May 27, 2010*



**Dempsey**  
**Surveying Company**  
 12815 DETROIT AVE.  
 CLEVELAND, OHIO 44107-2835  
 (216) 226-1130 FAX: (216) 226-1131  
 www.dempseysurvey.com


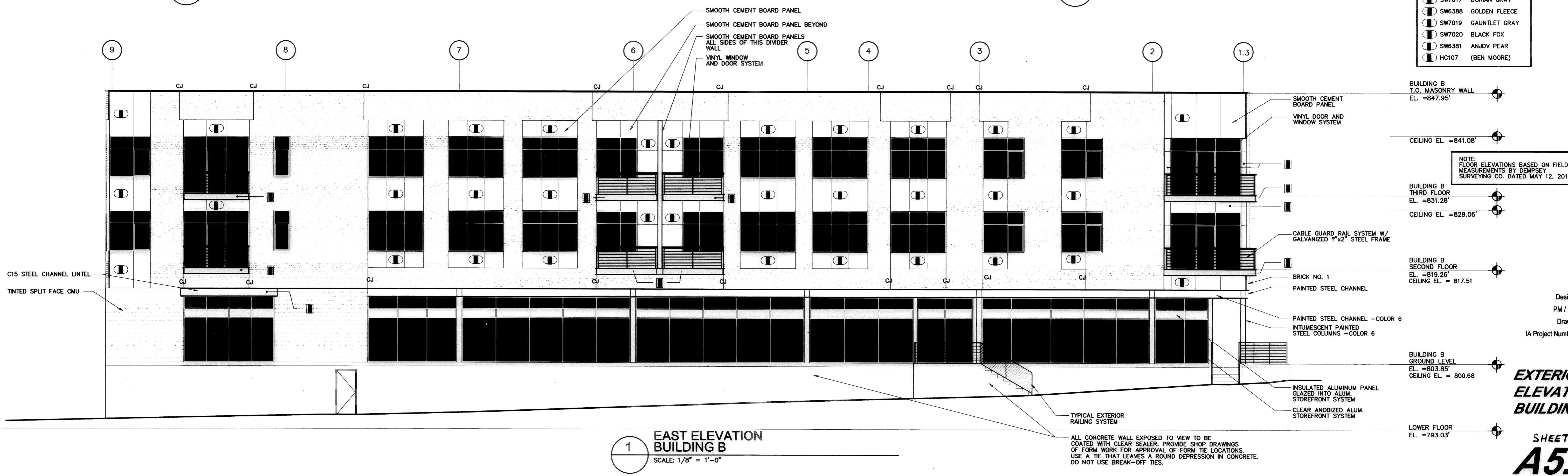
**ENGINEER'S CERTIFICATION:**  
 THIS IS TO CERTIFY THAT THIS SHEET CORRECTLY REPRESENTS THE BUILDING AS CONSTRUCTED.

*John S. Matricardi*  
 JOHN S. MATRICARDI, P.E.  
 PROFESSIONAL ENGINEER NO. *E-044003*  
 DATE SIGNED: *May 27, 2010*



**COLOR CHART:**

SW7040	SMOKEHOUSE
SW6046	SWING BROWN
SW7017	DORIAN GRAY
SW6388	GOLDEN FLEECE
SW7019	GAUNTLET GRAY
SW7020	BLACK FOX
SW6381	ANJOY PEAR
HC107	(BEN MOORE)



Integrated Architecture  
 4080 Lake Drive SE  
 Grand Rapids, MI 49546  
 616.574.0220 P  
 616.574.0953 F  
 www.intarch.com

East College Street  
 Corner of East College Street & South Pleasant Street  
 Channah, OH

Design  
 PM / PA /  
 Drawn  
 IA Project Number 250626

**EXTERIOR ELEVATIONS BUILDING B**  
 SHEET 17 of 18  
**A5.B1A**



Drawing File: K:\7800-7899\7899\ARCH DWGS USED FOR PLAT\A5-B1A\_2x36.dwg May 27, 2010 - 2:31pm

\$DATE\$ \$TIME\$ \$FILE\$

**SURVEYOR'S CERTIFICATION:**

I HEREBY STATE THAT THIS MAP IS BASED ON AN ACTUAL FIELD SURVEY PREPARED BY ME. THE SURVEY IS CORRECT TO THE BEST OF MY PROFESSIONAL KNOWLEDGE, INFORMATION, AND BELIEF. PERMANENT MONUMENTS WERE FOUND OR SET AT ALL LOCATIONS SHOWN HEREON. DISTANCES SHOWN HEREON ARE GIVEN IN FEET AND DECIMAL PARTS THEREOF. BEARINGS SHOWN ARE BASED ON AN ASSUMED MERIDIAN AND ARE USED TO DENOTE ANGLES ONLY. THE MAP SHOWS GRAPHICALLY, INsofar AS POSSIBLE, THE LOCATION OF BOUNDARIES; THE LAYOUT, LOCATION, DESIGNATION, AND DIMENSIONS OF THE BUILDINGS, COMMON AREAS, AND LIMITED COMMON AREAS; THE LOCATION AND DIMENSIONS OF ALL APPURTENANT EASEMENTS; OTHER THAN SHOWN THAT THERE ARE NO ENCROACHMENTS UPON THE SUBJECT PREMISES NOR FROM THE SUBJECT PREMISES OTHER THAN AS SHOWN; AND THAT ALL PROPERTIES SURVEYED ARE CONTIGUOUS TO THE PERIMETER LINES ALONG THEIR ENTIRE LENGTH. THE PURPOSE OF THIS CERTIFICATION IS TO COMPLY, IN ALL RESPECTS, WITH THE PROVISIONS OF SECTION 5311.07 OF THE OHIO REVISED CODE, INCLUDING THE REQUIREMENT THAT THIS MAP ACCURATELY SHOWS THE BUILDING AS CONSTRUCTED.

*Christopher J. Dempsey*  
 CHRISTOPHER J. DEMPSEY, P.S.  
 PROFESSIONAL SURVEYOR NO. 6914  
 DATE OF SURVEY: MAY 3, 2010  
 DATE SIGNED: *May 27, 2010*



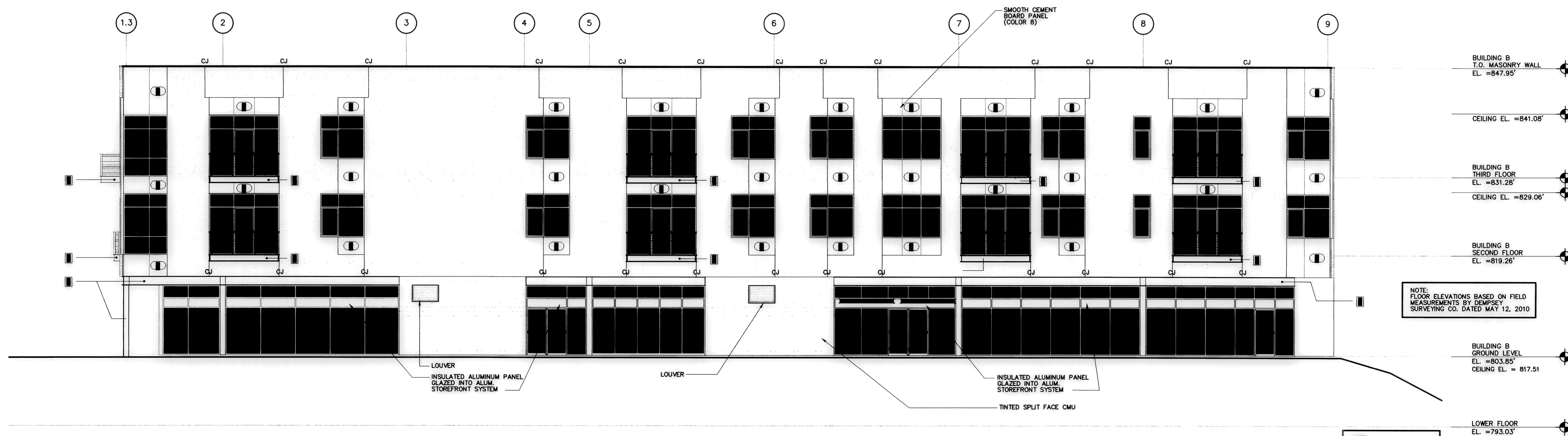
**ENGINEER'S CERTIFICATION:**

THIS IS TO CERTIFY THAT THIS SHEET CORRECTLY REPRESENTS THE BUILDING AS CONSTRUCTED.


*John Matricardi*  
 JOHN MATRICARDI, P.E.  
 PROFESSIONAL ENGINEER NO. *61444-003*  
 DATE SIGNED: *May 27, 2010*



COLOR CHART:	
○	SW7040 SMOKEHOUSE
○	SW6046 SWING BROWN
○	SW7017 DORIAN GRAY
○	SW6388 GOLDEN FLEECE
○	SW7019 GAUNTLET GRAY
○	SW7020 BLACK FOX
○	SW6381 ANJOV PEAR
○	HC107 (BEN MOORE)



**4 WEST ELEVATION BUILDING B**  
 SCALE: 1/8" = 1'-0"



Integrated Architecture  
 4080 Lake Drive SE  
 Grand Rapids, MI 49546  
 616.574.0220 P  
 616.574.0953 F  
 www.intarch.com

East College Street

Corner of East College Street & South Pleasant Street  
 Oberlin, OH

Design  
 PM / PA  
 Drawn  
 IA Project Number 250626

**EXTERIOR ELEVATIONS BUILDING B**  
 SHEET 18 of 18  
**A5.B1B**

Drawing File: K:\7800-7889\7889\ARCH DWGS USED FOR PLAT\A5-B1B\_24x36.dwg, May 27, 2010 - 2:35pm

\$DATE\$ \$TIME\$ \$FILE\$