


SURVEYOR'S CERTIFICATE

THIS IS TO CERTIFY THAT AT THE REQUEST OF THE OWNER I HAVE SURVEYED AND RESUBDIVIDED SUBLOTS 2, 3, 29 AND 30, BLOCK 11 OF A.J. FRISBIE'S CITY VIEW ALLOTMENT AS RECORDED IN PLAT VOLUME 6 PAGE 8 OF LORAIN COUNTY PLAT RECORDS AS SHOWN HEREON, ALL BEING PART OF ORIGINAL SHEFFIELD TOWNSHIP LOT NO. 103, IN THE CITY OF LORAIN, COUNTY OF LORAIN, STATE OF OHIO. DISTANCES SHOWN ARE IN FEET AND DECIMAL PARTS THEREOF. BEARINGS ARE TO AN ASSUMED MERIDIAN AND ARE FOR THE PURPOSES OF DESCRIBING ANGLES ONLY. THE SURVEY MEETS MINIMUM REQUIREMENTS FOR LAND SURVEYS AS DEFINED IN SECTION 4733-37 C.A.R. AND ADJACENT DESCRIPTIONS HAVE BEEN CONSIDERED IN PERFORMING THIS SURVEY ALL OF WHICH I CERTIFY TO BE CORRECT TO THE BEST OF MY PROFESSIONAL KNOWLEDGE AND BELIEF.

Thomas A. Simon
 THOMAS A. SIMON
 REGISTERED PROFESSIONAL
 SURVEYOR NO. S-7775



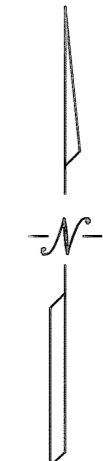
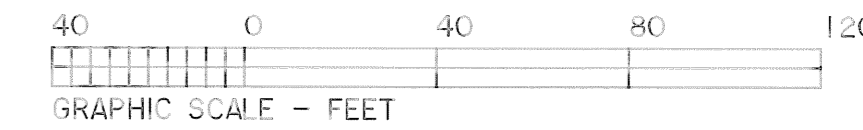
AREA IN SUBLOTS 0.4582 ACRES
 TOTAL AREA 0.4582 ACRES

COUNCIL CERTIFICATE
 THIS IS TO CERTIFY THAT THE FOREGOING PLAT WAS
 ACCEPTED BY THE COUNCIL OF THE CITY OF LORAIN
 THIS 15 DAY OF April 2009.

Stanley Green
 CLERK OF LORAIN

PARK DEPARTMENT CERTIFICATE
 THIS IS TO CERTIFY THAT THE REQUIREMENTS OF SECTION 1111.05
 AS APPROVED BY ORDINANCE NO. 186-85 OF THE CODIFIED
 ORDINANCES OF THE CITY OF LORAIN HAVE BEEN MET;
 WHEREIN THE PARK DEDICATION HAS BEEN WAIVED.

[Signature] 4-15-2009
 DIRECTOR OF PUBLIC SERVICE DATE



OWNER'S CERTIFICATE


THE UNDERSIGNED, ON BEHALF OF THE OWNER OF LAND SHOWN HEREON, DOES HEREBY CONSENT TO AND ACCEPT THIS PLAT.

[Signature]
 ROBERT J. OLCRIST
 SERVICE DIRECTOR, CITY OF LORAIN

NOTARY PUBLIC

STATE OF OHIO
 COUNTY OF LORAIN
 BEFORE ME, A NOTARY PUBLIC IN AND FOR SAID COUNTY AND STATE, ROBERT J. OLCRIST, SERVICE DIRECTOR, OF THE CITY OF LORAIN, ON BEHALF OF THE OWNER, WHO ACKNOWLEDGED THAT THE SIGNING OF THE FOREGOING INSTRUMENT WAS OF THEIR FREE WILL AND DEED.
 IN WITNESS WHEREOF I HAVE SET MY HAND AND OFFICIAL SEAL AT LORAIN, OHIO, THIS 15 DAY OF April, 2009.

Robin N. Baker
 NOTARY PUBLIC
 MY COMMISSION EXPIRES 01-24-11
 Robin N. Baker
 Notary Public
 State of Ohio
 My Comm. Exp. 01-24-11



CITY PLANNING COMMISSION

APPROVED BY THE CITY OF PLANNING COMMISSION THIS 15 DAY OF April, 2009.

[Signature]
 CHAIRMAN

CITY SURVEYOR'S CERTIFICATE

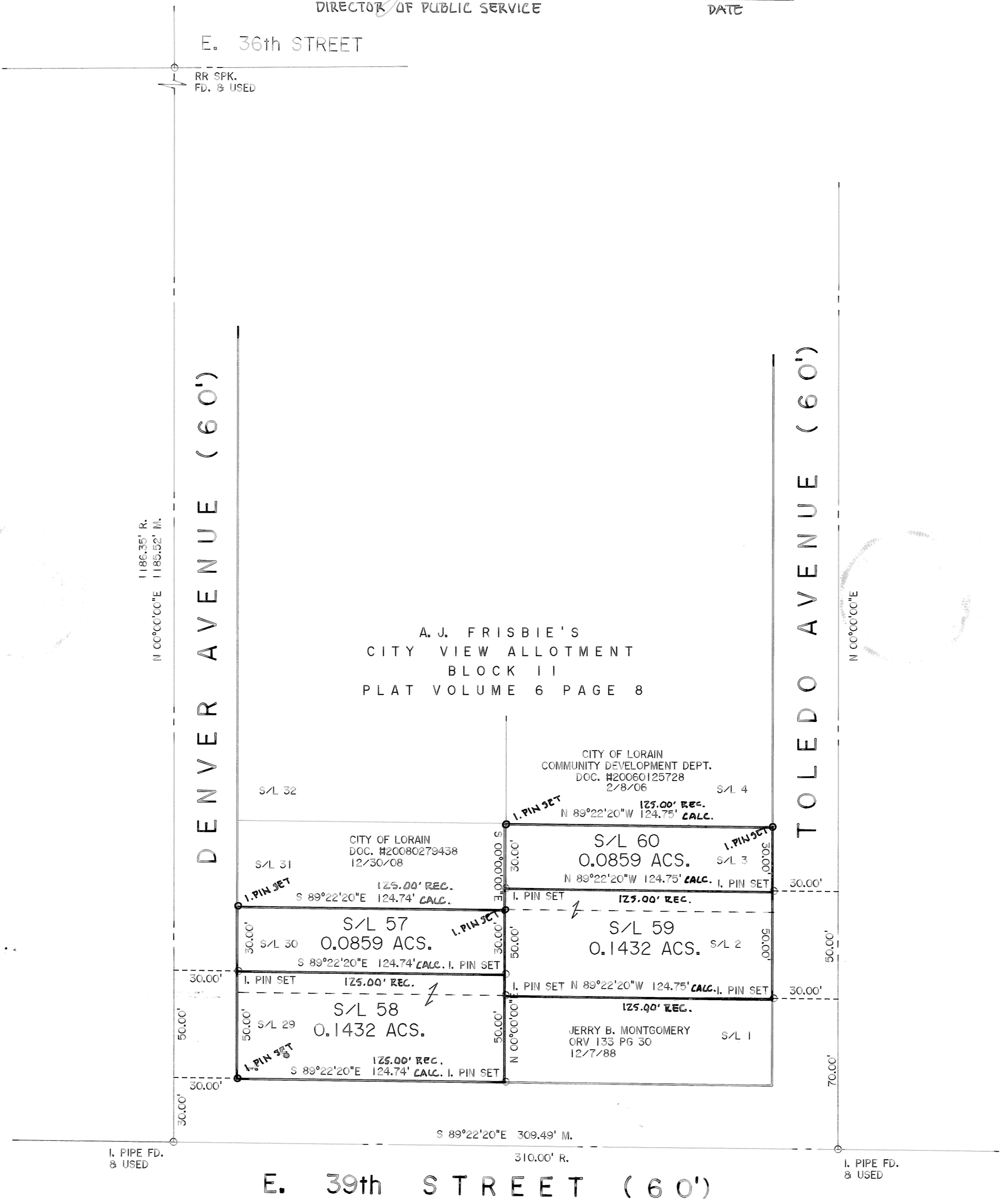
THIS IS TO CERTIFY THAT I HAVE EXAMINED THE FOREGOING PLAT AND FIND THAT THE MONUMENTS SET AND FOUND ARE SUFFICIENT TO DEFINE THE STREETS AS SHOWN.

[Signature]
 LORAIN CITY SURVEYOR DATE 4/14/09

AUDITOR'S CERTIFICATE

APPROVED BY THE LORAIN COUNTY AUDITOR THIS 7th DAY OF May, 2009.

[Signature]
 LORAIN COUNTY AUDITOR



VICINITY MAP
 N.T.S.

AUDITOR'S REVISED PLAT

RESUBDIVISION OF SUBLOTS 2, 3, 29 AND 30 IN BLOCK 11
 OF A.J. FRISBIE'S CITY VIEW ALLOTMENT AS RECORDED IN PLAT VOLUME 6 PAGE 8
 ALSO BEING KNOWN AS PART OF ORIGINAL SHEFFIELD TOWNSHIP LOT NO. 103

CITY OF LORAIN COUNTY OF LORAIN
 STATE OF OHIO

MARCH, 2009 SCALE: 1" = 40'

THOMAS SIMON & ASSOCIATES, INC.
 PROFESSIONAL LAND SURVEYORS

150 SOUTH OLIVE STREET
 ELYRIA, OHIO 44025
 (440) 327-2925
 FAX 327-2964

TRANSFERRED
 IN COMPLIANCE WITH SEC. 319-202
 OHIO REV. CODE

MAY 07 2009

MARK R. STEWART
 LORAIN COUNTY AUDITOR

*Fee of
 1mm*