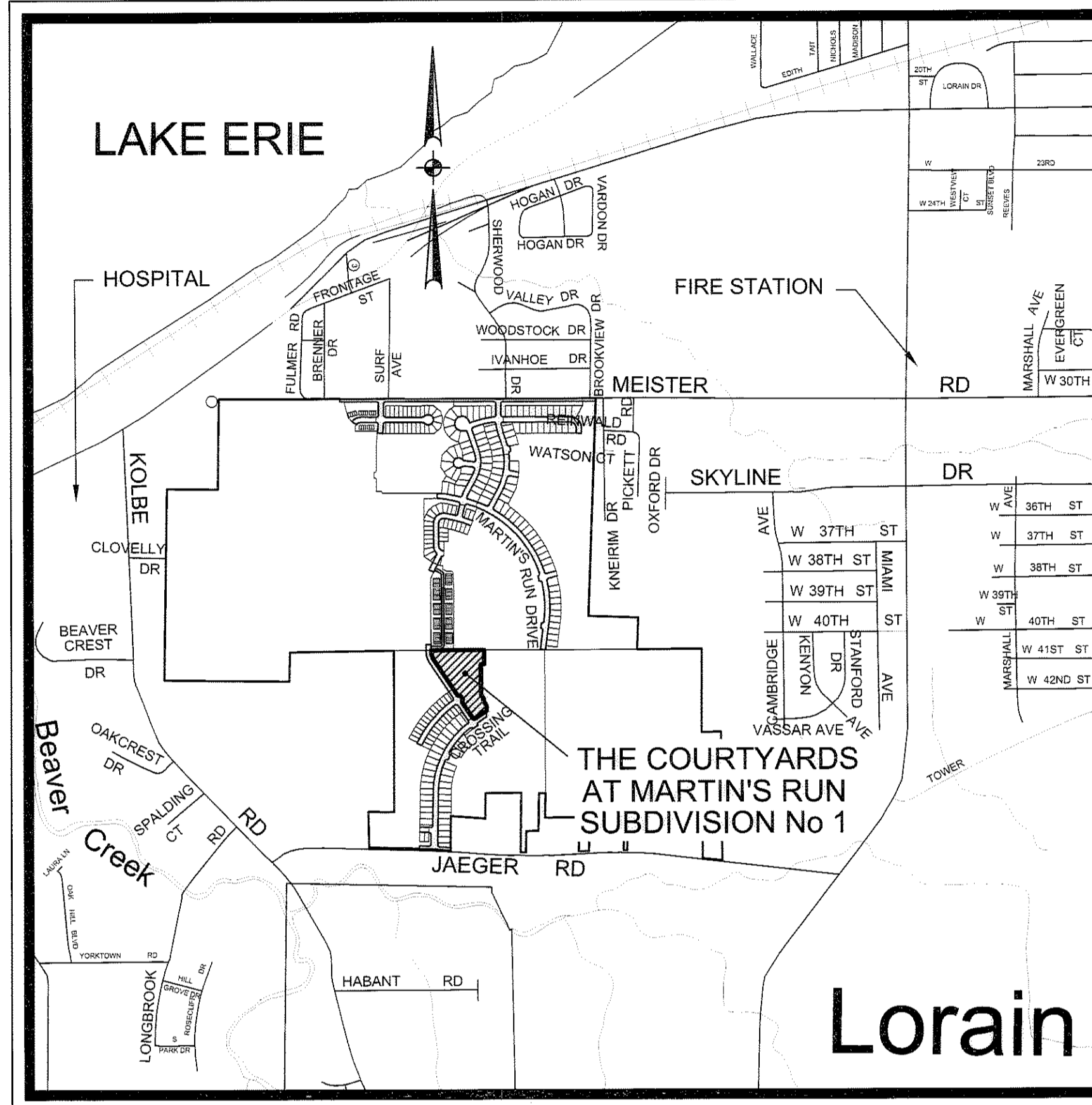


THE COURTYARDS AT MARTIN'S RUN SUBDIVISION No 1

BEING PART OF
BLACK RIVER TOWNSHIP TRACT 2 ORIGINAL LOT 10
CITY OF LORAIN, COUNTY OF LORAIN, STATE OF OHIO



OWNER'S CERTIFICATE

THIS IS TO CERTIFY THAT THE UNDERSIGNED, OSTER CONSTRUCTION, INC. BY THOMAS J. OSTER, ITS PRESIDENT, OWNER OF LAND CONTAINED WITHIN THIS PLAT OF THE COURTYARDS AT MARTIN'S RUN, DOES HEREBY ACCEPT IT TO BE CORRECT AND DEDICATES FOREVER TO PUBLIC USE THE STREETS AND EASEMENT, DESIGNATED AS "PUBLIC EASEMENT" AND IN ADDITION RESERVES PRIVATE DRAINAGE EASEMENTS AS SHOWN HEREON.

OSTER CONSTRUCTION, INC.
BY: Thomas J. Oster, President
THOMAS J. OSTER, PRESIDENT
BY: JOHN EAVENSON
WITNESS
BY: BRIAN J. WYPAK
WITNESS

NOTARY CERTIFICATE

STATE OF OHIO
SS
LORAIN COUNTY
BEFORE ME, A NOTARY PUBLIC, IN AND FOR SAID COUNTY AND STATE DID PERSONALLY APPEAR THOMAS J. OSTER, REPRESENTING OSTER CONSTRUCTION INC., OWNER OF THE LAND CONTAINED WITHIN THIS PLAT, WHO ACKNOWLEDGED THAT HE DID SIGN THIS FOREGOING PLAT AND THAT IT WAS HIS OWN FREE ACT AND DEED. IN TESTIMONY WHEREOF, I HAVE SET MY HAND AND OFFICIAL SEAL ON THIS 9th DAY OF June, 2008.



BY: Kristie Radway
NOTARY PUBLIC
MY COMMISSION EXPIRES 03/31/11

UNDERGROUND UTILITIES


THE OWNER OF THE WITHIN PLATTED LAND DOES HEREBY GRANT UNTO THE OHIO EDISON CO., CENTURY TELEPHONE OF OHIO, AND ADELPHIA CABLE COMMUNICATION, INC., THEIR SUCCESSORS AND ASSIGNEES, (HEREINAFTER REFERRED TO AS THE GRANTEE), A PERMANENT RIGHT OF WAY EASEMENT TWELVE FEET (12') IN WIDTH OVER, UNDER AND THROUGH ALL SUBLOTS AND ALL LANDS SHOWN HEREON AND PARALLEL WITH AND CONTIGUOUS TO ALL STREET LINES, EXCEPT WHERE SHOWN OTHERWISE, TO CONSTRUCT, PLACE, OPERATE, MAINTAIN, REPAIR, RECONSTRUCT AND RELOCATE SUCH UNDERGROUND ELECTRIC AND COMMUNICATION CABLES, DUCTS, CONDUITS SURFACE OR BELOW GROUND, MOUNTED TRANSFORMERS, PEDESTALS, CONCRETE PADS AND OTHER FACILITIES AS ARE NECESSARY AND CONVENIENT FOR THE GRANTEE TO DISTRIBUTE AND TRANSMIT ELECTRICITY AND COMMUNICATIONS SIGNALS FOR PUBLIC AND PRIVATE USE AT SUCH LOCATIONS AS GRANTEE MAY DETERMINE UPON, WITHIN AND ACROSS THE EASEMENT PREMISES. SAID EASEMENT SHALL INCLUDE THE RIGHT TO INSTALL, MAINTAIN, REPAIR AND AUGMENT ELECTRIC AND COMMUNICATIONS FACILITIES OUTSIDE THE ABOVE DESCRIBED PREMISES AND SHALL ALSO INCLUDE THE RIGHT OF ACCESS, INGRESS AND EGRESS TO AND FROM ANY OF THE WITHIN DESCRIBED PREMISES FOR THE PURPOSE OF EXERCISING ANY OF THE EASEMENT RIGHTS INDICATED HEREIN. GRANTEE SHALL AT THEIR EXPENSE RESTORE THE LAND TO ITS CONDITION AS IT EXISTED IMMEDIATELY PRIOR TO THE WORK PERFORMED BY GRANTEE, EXCEPT GRANTEE SHALL NOT BE RESPONSIBLE FOR REPLACING OR REPAIRING ANY PERMANENT STRUCTURES, TREES OR SHRUBS WHICH ARE LOCATED WITHIN THE EASEMENT BOUNDARIES AND ARE DAMAGED OR REMOVED AS A RESULT OF WORK PERFORMED AS PROVIDED FOR HEREIN BY GRANTEE. THE SUBLOTS SHALL BE RESTRICTED TO UNDERGROUND UTILITY SERVICE.

BY: Thomas J. Oster, President
OSTER CONSTRUCTION, INC.
6150 PARK SQUARE DRIVE
LORAIN, OH. 44053
(440) 985-7440

SURVEYOR'S CERTIFICATE

THIS IS TO CERTIFY THAT AT THE REQUEST OF THE OWNERS I HAVE SURVEYED AND PLATTED "THE COURTYARDS AT MARTIN'S RUN" AS SHOWN HEREON AND CONTAINING 6.7865 ACRES OF LAND IN BLACK RIVER TOWNSHIP ORIGINAL LOT 10 IN TRACT 2 IN THE CITY OF LORAIN, COUNTY OF LORAIN, AND STATE OF OHIO. AT ALL POINTS THUSLY INDICATED IRON PIN MONUMENTS WERE FOUND AND AT ALL POINTS THUSLY INDICATED IRON PIN MONUMENTS WERE SET. DISTANCES ARE SHOWN IN FEET AND DECIMAL PARTS THEREOF. BEARINGS SHOWN ARE ASSUMED AND USED TO DESCRIBE ANGLES ONLY. THIS PLAT REPRESENTS A SURVEY IN WHICH THE TRAVERSE OF THE EXTERIOR BOUNDARIES OF THE TRACT AND OF EACH BLOCK WHEN COMPUTED FROM FIELD MEASUREMENTS OF THE GROUND CLOSED WITHIN A LIMIT OF ERROR OF ONE (1) FOOT TO TEN THOUSAND (10,000) FEET OF THE PERIMETER BEFORE BALANCING THE SURVEY. THE SURVEY MEETS THE MINIMUM STANDARDS FOR LAND SURVEYS, IN SECTION 4733-37 OF THE OHIO ADMINISTRATIVE CODE AND ADJACENT PROPERTY DESCRIPTIONS HAVE BEEN CONSIDERED IN PERFORMING THIS SURVEY. ALL OF WHICH I CERTIFY TO BE CORRECT.

BY: David L. Elwell 09-19-08
DAVID L. ELWELL
REGISTERED SURVEYOR NO 6333



AREA IN SUBLOTS 4.4376 ACRES
AREA IN RIGHT-OF-WAY 1.6181 ACRES
AREA IN BLOCKS 0.7308 ACRES
TOTAL AREA IN SUBDIVISION 6.7865 ACRES

MORTGAGEES CERTIFICATE


THIS IS TO CERTIFY THAT THE UNDERSIGNED, REPRESENTING First West Bank NA MORTGAGEE OF LAND CONTAINED WITHIN THIS PLAT OF THE COURTYARDS AT MARTIN'S RUN, HAS EXAMINED THIS PLAT OF THE SAME, ACCEPTS IT TO BE CORRECT, AND DEDICATES FOREVER TO PUBLIC USE THE STREETS AND EASEMENT, DESIGNATED AS "PUBLIC EASEMENT" AS SHOWN HEREON.

REPRESENTATIVE: [Signature] TITLE: Senior Vice President
WITNESS: [Signature] WITNESS: [Signature]

MORTGAGEE'S NOTARY CERTIFICATE

STATE OF OHIO
SS
LORAIN COUNTY
BEFORE ME, A NOTARY PUBLIC IN AND FOR SAID COUNTY AND STATE DID PERSONALLY APPEAR Thomas J. Oster REPRESENTING First West Bank NA WHO ACKNOWLEDGED THAT HE DID SIGN THIS FOREGOING PLAT AND THAT IT WAS HIS OWN FREE ACT AND DEED, IN TESTIMONY WHEREOF, I HAVE HERETO SET MY HAND AND OFFICIAL SEAL ON THIS 9th DAY OF June, 2008.

BY: [Signature]
NOTARY PUBLIC
MY COMMISSION EXPIRES 11/2/2011



LORAIN CITY SURVEYOR CERTIFICATE

THIS IS TO CERTIFY THAT I HAVE EXAMINED THIS FOREGOING PLAT OF THE COURTYARDS AT MARTIN'S RUN AND FIND SUFFICIENT MONUMENTS SET TO DEFINE THE STREETS SHOWN HEREON AND APPROVE SAME.

BY: Patrick A. McGannon, PS DATE: 5-30-08
LORAIN CITY SURVEYOR

COUNCIL CERTIFICATE

THIS IS TO CERTIFY THAT THIS FOREGOING PLAT OF THE COURTYARDS AT MARTIN'S RUN WAS ACCEPTED BY THE COUNCIL OF THE CITY OF LORAIN
BY ORDINANCE NO 19-60-08
PASSED THIS 19th DAY OF May, 2008.

BY: [Signature]
CLERK OF COUNCIL

PLANNING COMMISSION

THIS IS TO CERTIFY THAT THIS FOREGOING PLAT OF THE COURTYARDS AT MARTIN'S RUN IS HEREBY APPROVED BY THE PLANNING COMMISSION OF THE CITY OF LORAIN, OHIO.

BY: [Signature] DATE: 5-30-08
CHAIRMAN, CITY OF LORAIN
PLANNING COMMISSION

LAW DIRECTOR'S CERTIFICATE

THIS IS TO CERTIFY THAT THIS FOREGOING PLAT OF THE COURTYARDS AT MARTIN'S RUN IS COVERED BY A PROPER CERTIFICATE OF TITLE AND THE PLAT IS HEREBY APPROVED AS TO FORM.

BY: [Signature] DATE: 5-30-08
LAW DIRECTOR, CITY OF LORAIN

PARK DEPARTMENT CERTIFICATE

THIS IS TO CERTIFY THAT THE REQUIREMENTS OF SECTION 1111.05 AS APPROVED BY ORDINANCE NO. 186-85 OF THE CODIFIED ORDINANCES OF THE CITY OF LORAIN HAVE BEEN MET; WHEREIN THE PARK DEDICATION HAS BEEN WAIVED AND OTHER CONSIDERATIONS ACCEPTED IN LIEU THEREOF.

BY: [Signature] DATE: 5-30-08
DIRECTOR OF PUBLIC SERVICE

TRANSFERRED
IN COMPLIANCE WITH SEC. 319.202
OF THE REV. CODE
JUL 14 2008
MARK R. STEWART
LORAIN COUNTY AUDITOR

[Signature]
LORAIN COUNTY RECORDER

LORAIN COUNTY RECORDER

BY		DESCRIPTION	
DATE	4-09-08	REVISIONS	
DATE	4-07-08	DATE	4-09-08
DRAWN BY:	CC	DATE	4-07-08
CHKD BY:	MM	DATE	4-09-08
DWG. NAME:	08068 PLAT01	DATE	4-09-08
PATH:	08068\08068\08068\08068.DWG	DATE	4-09-08
F.B.		DATE	4-09-08
KS Associates, Inc.	260 Burns Road, Suite 100	DATE	4-09-08
Elyria, OH 44035	P 440 365 4730	DATE	4-09-08
F 440 365 4790	www.ksassociates.com	DATE	4-09-08
KS ASSOCIATES		DATE	4-09-08
RECORD PLAT		DATE	4-09-08
THE COURTYARDS AT MARTIN'S RUN		DATE	4-09-08
SUBDIVISION No 1		DATE	4-09-08
CITY OF LORAIN		DATE	4-09-08
COUNTY OF LORAIN, STATE OF OHIO		DATE	4-09-08
SHEET 1		DATE	4-09-08
OF 3		DATE	4-09-08
JOB NO. 08068		DATE	4-09-08

