

OWNER'S CERTIFICATE

THIS IS TO CERTIFY THAT THE UNDERSIGNED REPRESENTING CHESTNUT PLAZA, LTD., OWNER OF LAND CONTAINED WITHIN THIS PLAT OF CHESTNUT COMMONS SUBDIVISION, HAVING EXAMINED THE SAME DOES HEREBY ACCEPT THE SAME TO BE CORRECT AND DEDICATES FOREVER, TO PUBLIC USE, THE EASEMENTS AS SHOWN HEREON.

CHESTNUT PLAZA, LTD.

BY: FC CHESTNUT, INC., MEMBER

BY: MHG, LTD., MEMBER

BY: Robert F. Monchein, Jr.
ROBERT F. MONCHEIN, PRESIDENT

BY: KM TRUST, DATED 1/1/01, MANAGING MEMBER

BY: Kevin Millstein
KEVAN MILLSTEIN, TRUSTEE

NOTARY PUBLIC

STATE OF OHIO

SS
Cuyahoga COUNTY

THIS IS TO CERTIFY THAT BEFORE ME, A NOTARY PUBLIC, IN AND FOR SAID COUNTY AND STATE, DID PERSONALLY APPEAR THE ABOVE NAMED PRESIDENT OF FC CHESTNUT, INC., WHO ACKNOWLEDGED THAT HE DID SIGN THE FOREGOING PLAT AND THAT IT IS HIS FREE ACT AND DEED IN TESTIMONY WHEREOF, I HAVE HEREUNTO SET MY HAND AND OFFICIAL SEAL AT Cleveland, OHIO, THIS 4th DAY OF March, 2005.

Linda Moore
LINDA MOORE, Notary Public
STATE OF OHIO
My Commission Expires July 13, 2009
(Recorded in Cuyahoga County)

NOTARY PUBLIC

MY COMMISSION EXPIRES: _____

NOTARY PUBLIC

STATE OF OHIO

SS
Cuyahoga COUNTY

THIS IS TO CERTIFY THAT BEFORE ME, A NOTARY PUBLIC, IN AND FOR SAID COUNTY AND STATE, DID PERSONALLY APPEAR THE ABOVE NAMED TRUSTEE OF KM TRUST, DATED 1/1/01, WHO ACKNOWLEDGED THAT HE DID SIGN THE FOREGOING PLAT AND THAT IT IS HIS FREE ACT AND DEED IN TESTIMONY WHEREOF, I HAVE HEREUNTO SET MY HAND AND OFFICIAL SEAL AT Cleveland, OHIO, THIS 4th DAY OF MARCH, 2005.

NOTARY PUBLIC

MY COMMISSION EXPIRES: _____

SURVEYOR'S CERTIFICATE

THIS IS TO CERTIFY THAT AT THE REQUEST OF THE OWNER, I HAVE SURVEYED AND PLATTED CHESTNUT COMMONS SUBDIVISION, AS SHOWN HEREON, AND CONTAINING 32.8994 ACRES OF LAND IN ORIGINAL EATON TOWNSHIP LOT NOS. 91 & 92, NOW IN THE CITY OF ELYRIA, COUNTY OF LORAIN, AND STATE OF OHIO. AT ALL POINTS SO INDICATED, IRON PIN MONUMENTS WERE EITHER FOUND OR SET. DISTANCES SHOWN ARE IN FEET AND DECIMAL PARTS THEREOF. BEARINGS SHOWN ARE ASSUMED AND FOR THE PURPOSE OF DESCRIBING ANGLES ONLY. ALL OF WHICH I CERTIFY TO BE CORRECT. I HEREBY CERTIFY THAT THE FIELD SURVEY OF THE BOUNDARY SHOWN IN THIS PLAT OF CHESTNUT COMMONS SUBDIVISION EXCEEDS ONE (1) FOOT IN 10,000 PRECISION, AS REQUIRED PER CHAPTER 1117.02, ELYRIA CITY CODIFIED ORDINANCES. SURVEY MONUMENTS NECESSARY FOR CONSTRUCTION OF IMPROVEMENTS ARE IN PLACE WITH ANY REMAINING SURVEY MONUMENTS TO BE PROPERLY PLACED UPON COMPLETION OF CONSTRUCTION.

Mark A. Yeager
MARK A. YEAGER
REGISTERED SURVEYOR NO 7289



ACREAGE TABULATION

LOTS 29.7270 AC.
STREETS 3.1724 AC.
TOTAL 32.8994 AC.

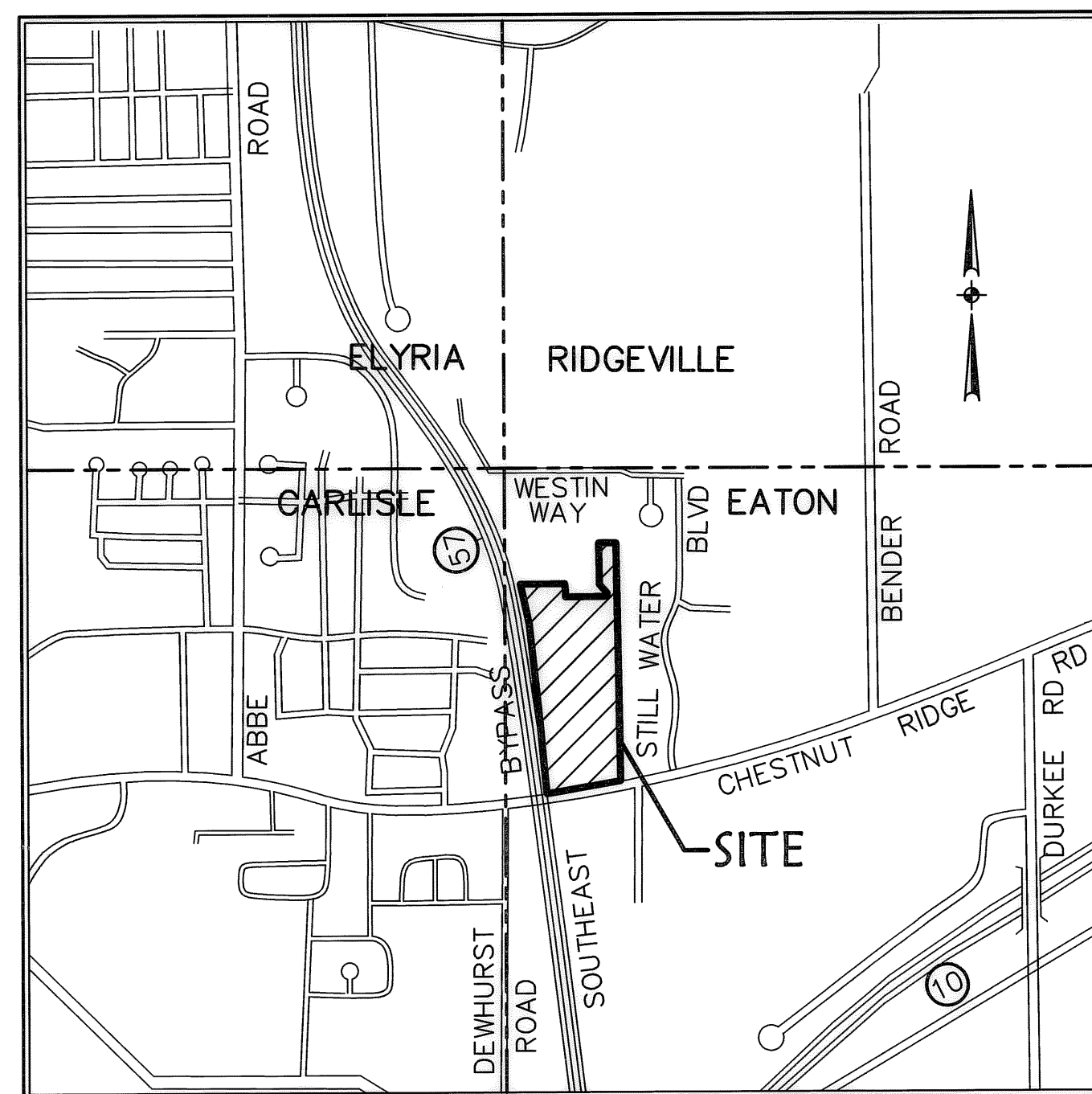
EATON TWP. ORIG. LOT 91 30.0665 AC.
ELYRIA TWP. ORIG. LOT 92 2.8329 AC.
TOTAL 32.8994 AC.

LEGEND

- ☒ EXISTING MONUMENT BOX
- ⊙ IRON PIPE/ IRON PIN/ 5/8" x 30" KS CAPPED PIN FOUND LABELED "KS ASSOCS INC PROP MARKER"
- ☒ PROPOSED MONUMENT BOX
- 5/8" x 30" KS CAPPED PIN SET LABELED "KS ASSOCS INC PROP MARKER"

CHESTNUT COMMONS SUBDIVISION

PART OF ORIGINAL EATON TOWNSHIP ORIGINAL LOT NOS. 91 & 92
CITY OF ELYRIA & EATON TOWNSHIP, COUNTY OF LORAIN, STATE OF OHIO



AREA MAP - NO SCALE

CITY ENGINEER

APPROVED THIS 3rd DAY OF MARCH, 2005.

John Hart
JOHN HART, ELYRIA CITY ENGINEER

NOTE - PERMANENT MONUMENTS SHALL BE PLACED IN ACCORDANCE WITH CITY OF ELYRIA CODIFIED ORDINANCES 1119.10(b).

NOTE - EASEMENTS GRANTED TO THE CITY OF ELYRIA FOR PUBLIC UTILITIES INCLUDING WATERMANS, STORM AND SANITARY SEWERS SHALL HAVE PRIORITY OVER EASEMENTS GRANTED TO PRIVATE UTILITIES (ELECTRIC, TELEPHONE, GAS, CABLE TELEVISION, ETC.). ALL EASEMENTS SHALL CONFORM TO SECTION 1115.08, CODIFIED ORDINANCES OF THE CITY OF ELYRIA.

APPROVALS

APPROVED THIS 13th DAY OF APRIL, 2005.

Remith Canoy
LORAIN COUNTY ENGINEER

APPROVED THIS 13th DAY OF APRIL, 2005.

Remith Canoy
LORAIN COUNTY SANITARY ENGINEER

ACCEPTED THIS 3rd DAY OF MAY, 2005.

Jan Loucks
CHAIRMAN - EATON TOWNSHIP BOARD OF TRUSTEES

APPROVED THIS 5th DAY OF May, 2005.

Ronald F. Twining, Director
DIRECTOR - LORAIN COUNTY PLANNING COMMISSION

APPROVED THIS 29th DAY OF APRIL, 2005.

Gerold A. Brown
LORAIN COUNTY PROSECUTOR

OWNER'S CERTIFICATE

THIS IS TO CERTIFY THAT THE UNDERSIGNED REPRESENTING THE CITY OF ELYRIA OWNER OF LAND CONTAINED WITHIN THIS PLAT OF CHESTNUT COMMONS SUBDIVISION, HAVING EXAMINED THE SAME DOES HEREBY ACCEPT THE SAME TO BE CORRECT AND DEDICATES FOREVER, TO PUBLIC USE, THE STREETS AND EASEMENTS AS SHOWN HEREON.

THE CITY OF ELYRIA
BY: William Grace
WILLIAM GRACE, MAYOR
Sam M. ...
SAFETY SERVICE DIRECTOR

NOTARY PUBLIC

STATE OF OHIO

SS
LORAIN COUNTY

THIS IS TO CERTIFY THAT BEFORE ME, A NOTARY PUBLIC, IN AND FOR SAID COUNTY AND STATE, DID PERSONALLY APPEAR THE ABOVE NAMED OFFICER OF THE CITY OF ELYRIA, WHO ACKNOWLEDGED THAT HE DID SIGN THE FOREGOING PLAT AND THAT IT IS HIS FREE ACT AND DEED IN TESTIMONY WHEREOF, I HAVE HEREUNTO SET MY HAND AND OFFICIAL SEAL AT ELYRIA, OHIO, THIS 23rd DAY OF MARCH, 2005.

Nancy A. Bennett
NOTARY PUBLIC

MY COMMISSION EXPIRES: Dec. 27, 2007

CITY COUNCIL

THIS IS TO CERTIFY THAT ELYRIA CITY COUNCIL HAS ACCEPTED ALL PUBLIC LANDS AND EASEMENTS WITHIN THE CITY OF ELYRIA AS SHOWN HEREON, BY ADOPTION OF ORDINANCE NO. 2005-32 ON 21st March 2005.

BY: Arthur D. Walker
CLERK OF ELYRIA CITY COUNCIL



PLANNING COMMISSION

THIS IS TO CERTIFY THAT THE PLANNING COMMISSION OF THE CITY OF ELYRIA HAS APPROVED THIS PLAT OF CHESTNUT COMMONS SUBDIVISION ON THE 15th DAY OF MARCH, 2005.

William Grace
PRESIDENT
Mary M. ...
SECRETARY

MAYOR
APPROVED THIS 23rd DAY OF MARCH, 2005.

William Grace
WILLIAM GRACE, MAYOR



DATE: 2-25-05	DRAWN BY: DAM	DATE: _____	DESCRIPTION: _____
CITY: ELYRIA	BY: _____	DATE: _____	DESCRIPTION: _____
DWG. NAME: 1-PLATS	BY: _____	DATE: _____	DESCRIPTION: _____
PATH: E:\SUBS\EL\JOB\CONTROL	BY: _____	DATE: _____	DESCRIPTION: _____
F.B.:	BY: _____	DATE: _____	DESCRIPTION: _____
REVISIONS			
RECORD PLAT CHESTNUT COMMONS SUBDIVISION OF PART OF EATON TOWNSHIP ORIGINAL LOT NOS. 91 & 92 CITY OF ELYRIA COUNTY OF LORAIN STATE OF OHIO			
SHEET 1	OF 3	JOB NO.	05009

R:\05000\05009\ldat\control\dwg\1-PLAT.TCS.dwg 3/3/2005 1:52:51 PM EST

