

WATERSIDE CROSSINGS SOUTH SUBDIVISION NO. 3 PLAT


SURVEYOR'S CERTIFICATE

THIS IS TO CERTIFY THAT AT THE REQUEST OF THE OWNERS, WATERSIDE CROSSINGS LTD., I HAVE SURVEYED AND PLATTED THE WATERSIDE CROSSINGS SOUTH SUBDIVISION NO. 3 AS SHOWN HEREON AND CONTAINING 9.5098 ACRES IN AVON TOWNSHIP SECTION NO. 8, NOW IN THE CITY OF AVON LAKE, COUNTY OF LORAIN, STATE OF OHIO.

AT ALL POINTS INDICATED \bullet 5/8" CAPPED (REITZ ENG.) IRON PINS WERE SET.

MEASUREMENTS SHOWN ARE IN FEET AND DECIMAL PARTS THEREOF. BEARINGS SHOWN ARE ASSUMED AND FOR THE PURPOSE OF DESCRIBING ANGLES ONLY. THE PLAN REPRESENTS A SURVEY IN WHICH THE TRAVERSE OF THE EXTERIOR BOUNDARIES OF THE TRACT AND OF EACH BLOCK WHEN COMPUTED FROM FIELD MEASUREMENTS OF THE GROUND CLOSED WITHIN A LIMIT OF ERROR OF ONE (1) FOOT TO TEN THOUSAND (10,000) FEET OF THE PERIMETER BEFORE BALANCING THE SURVEY. THE SURVEY MEETS THE MINIMUM STANDARDS FOR LAND SURVEYS, IN SECTION 4733-37 OF THE OHIO ADMINISTRATIVE CODE AND ADJACENT PROPERTY DESCRIPTIONS HAVE BEEN CONSIDERED IN PERFORMING THIS SURVEY. ALL OF WHICH I CERTIFY TO BE CORRECT.

OCTOBER, 2002



ACREAGE IN 2 LOTS	0.5142 AC.
ACREAGE IN 1 BLOCK	8.6500 AC.
ACREAGE IN STREETS	0.3456 AC.
TOTAL	9.5098 AC.

J. T. Saylor
JAMES T. SAYLER, REGISTERED SURVEYOR NO. S-7425

OWNERS CERTIFICATE

WE, THE UNDERSIGNED OWNERS OF THE LAND SHOWN ON THIS PLAT AND SURVEY, DO HEREBY ASSENT TO AND ADOPT THIS SUBDIVISION OF THE SAME, ACKNOWLEDGE THAT THE SAME WAS AT OUR REQUEST AND AUTHORIZE ITS RECORDING. WE DO HEREBY DEDICATE TO PUBLIC USE THE STREETS SHOWN HEREON AND DESIGNATED AS AMBLESSIE DRIVE AND WALKER ROAD AS WELL AS THE 22' WIDE BICYCLE-PEDESTRIAN RIGHT-OF-WAY.

WATERSIDE CROSSINGS LTD.,
BY KOPF CONSTRUCTION CORP., MANAGING MEMBER
420 AVON BELDEN ROAD
AVON LAKE, OH 44012

BY: *H. R. Kopf*
H. R. KOPF, PRESIDENT

STORM SEWER EASEMENT

STORM SEWER EASEMENT AS SHOWN ON THIS PLAT IS GRANTED BY THE UNDERSIGNED OWNERS OF THE WITHIN PLATTED LAND WHO DO HEREBY GRANT UNTO THE CITY OF AVON LAKE, (HEREINAFTER REFERRED TO AS THE "GRANTEE"), A PERMANENT RIGHT-OF-WAY AND EASEMENT OF SUCH WIDTHS AND LENGTHS AS DEFINED AND SHOWN ON THIS PLAT OVER AND THROUGH SUCH BLOCKS AND SUBLOTS AS SHOWN HEREON TO CLEAN, DEEPEN, WIDEN, IMPROVE, OPERATE, MAINTAIN, REPAIR, RECONSTRUCT AND RELOCATE SUCH IMPROVEMENTS ABOVE AND BELOW GROUND, TO MAINTAIN AND/OR IMPROVE SUCH FACILITIES AS DEEMED NECESSARY OR CONVENIENT BY THE GRANTEE FOR MAINTAINING PUBLIC SERVICES, DRAINAGE AND UTILITIES AS GRANTEE MAY DETERMINE UPON, WITHIN AND ACROSS THE EASEMENT PREMISES, SUBJECT TO THE TERMS INCLUDED HEREIN. NO STRUCTURES SHALL BE PLACED WITHIN SAID EASEMENTS. SAID EASEMENT RIGHTS SHALL INCLUDE THE RIGHT WITHOUT LIABILITY THEREFORE, TO REMOVE TREES AND LANDSCAPING INCLUDING LAWNS, WITHIN SAID EASEMENT PREMISES, WHICH MAY INTERFERE WITH THE INSTALLATION, MAINTENANCE, REPAIR OR OPERATION OF SUCH DRAINAGE, PUBLIC UTILITIES AND FACILITIES, THE RIGHT TO CLEAN, WIDEN, DEEPEN, REPAIR, AUGMENT AND MAINTAIN PUBLIC DRAINAGE AND SERVICE WITHIN THE ABOVE DESCRIBED EASEMENT PREMISES, WITH THE RIGHT OF ACCESS AND EGRESS TO ANY OF THE WITHIN SHOWN EASEMENTS FOR EXERCISING ANY OF THE PURPOSES OF THIS EASEMENT GRANT. THE GRANTEE SHALL NOT BE REQUIRED TO REPLACE OR REPAIR ANY CURBS, FENCES, SIDEWALKS, DRIVEWAYS, ROADWAYS, PARKING AREAS, SIGNAGE AND LANDSCAPING, INCLUDING ORNAMENTAL TREES, BUSHES AND SPECIAL PLANTINGS AND THAT THE SAME ARE CONSTRUCTED ON THE EASEMENT AREA AT THE GRANTEE'S RISK; THE GRANTEE'S ONLY OBLIGATION BEING TO RESTORE THE DENSITY OF SUBSURFACE MATERIAL AND TO REPAIR OR REPLACE ANY GRASS DAMAGED IN SUCH MAINTENANCE, REPAIR OR RECONSTRUCTION.

WATERSIDE CROSSINGS LTD., BY KOPF CONSTRUCTION CORP., MANAGING MEMBER

BY: *H. R. Kopf*
H. R. KOPF, PRESIDENT

NOTARY PUBLIC

COUNTY OF LORAIN)
STATE OF OHIO) SS
THIS IS TO CERTIFY THAT BEFORE ME, A NOTARY PUBLIC IN AND FOR SAID COUNTY AND STATE DID PERSONALLY APPEAR WATERSIDE CROSSINGS LTD., BY KOPF CONSTRUCTION CORP., MANAGING MEMBER, BY H. R. KOPF, PRESIDENT, WHO ACKNOWLEDGED THE SIGNING OF THE FOREGOING PLAT OF WATERSIDE CROSSINGS SOUTH SUBDIVISION NO. 3 AND THAT THE SAME WAS THEIR FREE ACT AND DEED AND THE FREE ACT AND DEED OF SAID CORPORATION.

IN TESTIMONY WHEREOF, I HAVE HEREUNTO SET MY HAND AND OFFICIAL SEAL THIS 8th DAY OF November 2002.

Alice M. Hatfield
NOTARY PUBLIC

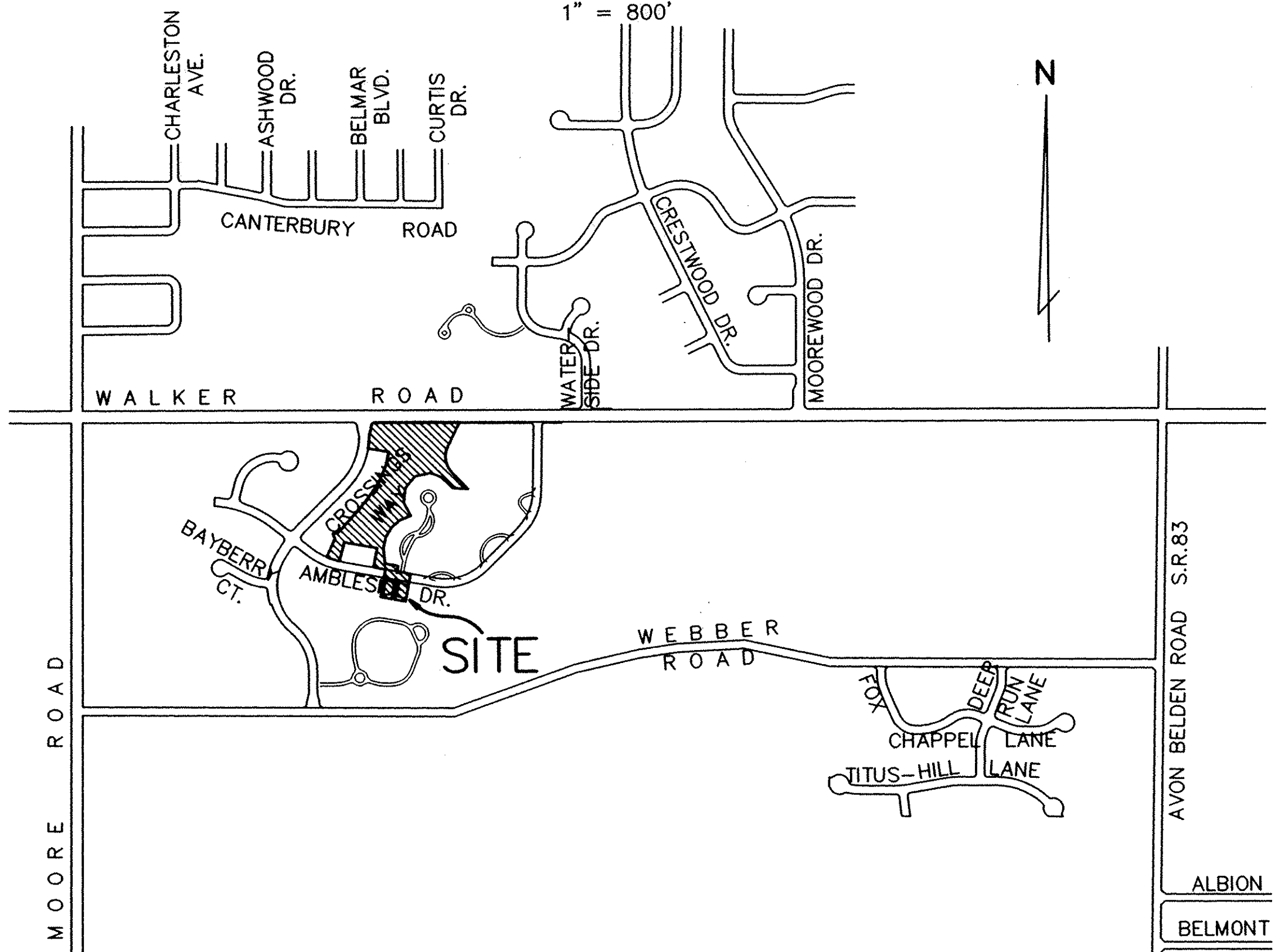


MY COMMISSION EXPIRES June 30, 2004

BEING PART OF
AVON TOWNSHIP SECTION NO. 8
CITY OF AVON LAKE, COUNTY OF LORAIN, STATE OF OHIO

LOTS ARE SUBJECT TO HOMEOWNER'S ASSOCIATION.
MAINTENANCE OF BLOCK "D" IS TO BE PROVIDED FOR BY THE OVERALL ASSOCIATION.
(DOCUMENTS ON FILE AT CITY AND RECORDED AT COUNTY, INSTRUMENT NO. 2000-0708033.)

SITE MAP



12' UTILITY EASEMENT

WE, THE UNDERSIGNED OWNERS OF THE WITHIN PLATTED LAND DO HEREBY GRANT UNTO THE ILLUMINATING COMPANY, COLUMBIA GAS OF OHIO, CENTURYTEL COMPANY OF OHIO, AND CATV FACILITIES, THEIR SUCCESSORS AND ASSIGNS (HEREINAFTER REFERRED TO AS THE "GRANTEES"), A PERMANENT RIGHT OF WAY EASEMENT TWELVE FEET (12') IN WIDTH OVER, UNDER AND THROUGH ALL SUBLOTS AND ALL LANDS AS SHOWN HEREON AND PARALLEL WITH ALL STREETS LINES TO CONSTRUCT, PLACE, OPERATE, MAINTAIN, REPAIR, RECONSTRUCT AND RELOCATE SUCH UNDERGROUND ELECTRIC LINES, GAS MAINS AND COMMUNICATIONS CABLES, DUCTS, CONDUITS, SURFACE OR BELOW GROUND, MOUNTED TRANSFORMERS AND PEDESTALS, CONCRETE PADS AND OTHER FACILITIES AS ARE NECESSARY AND CONVENIENT FOR THE GRANTEES TO DISTRIBUTE AND TRANSMIT ELECTRICITY, GAS AND COMMUNICATIONS SIGNALS FOR PUBLIC AND PRIVATE USE AT SUCH LOCATIONS AS GRANTEES MAY DETERMINE UPON, WITHIN AND ACROSS THE EASEMENT PREMISES. SAID EASEMENT SHALL INCLUDE THE RIGHT TO INSTALL, MAINTAIN, REPAIR AND AUGMENT ELECTRIC, GAS AND COMMUNICATION FACILITIES OUTSIDE THE ABOVE DESCRIBED PREMISES AND SHALL ALSO INCLUDE THE RIGHT OF ACCESS, INGRESS AND EGRESS TO AND FROM ANY OF THE WITHIN DESCRIBED PREMISES FOR THE PURPOSE OF EXERCISING ANY OF THE EASEMENTS RIGHTS INDICATED HEREIN. GRANTEES SHALL AT THEIR EXPENSE RESTORE THE LAND TO ITS CONDITION AS IT EXISTED IMMEDIATELY PRIOR TO THE WORK PERFORMED BY GRANTEES, EXCEPT GRANTEES SHALL NOT BE RESPONSIBLE FOR REPLACING OR REPAIRING ANY PERMANENT STRUCTURES, TREES OR SHRUBS WHICH ARE LOCATED WITHIN THE EASEMENT BOUNDARIES AND ARE DAMAGED OR REMOVED AS A RESULT OF WORK PERFORMED AS PROVIDED FOR HEREIN BY GRANTEES. THE SUBLOTS SHALL BE RESTRICTED TO UNDERGROUND UTILITY SERVICE.

WATERSIDE CROSSINGS LTD., BY KOPF CONSTRUCTION CORP., MANAGING MEMBER

BY: *H. R. Kopf*
H. R. KOPF, PRESIDENT

ENGINEER'S CERTIFICATE

THIS IS TO CERTIFY THAT I HAVE EXAMINED THIS PLAT OF WATERSIDE CROSSINGS SOUTH SUBD. NO. 3 AND FIND THE SAME TO BE PREPARED IN ACCORDANCE WITH THE CODIFIED ORDINANCES OF THE CITY OF AVON LAKE, AND FIND THE MONUMENTS SET ARE SUFFICIENT TO DEFINE THE STREETS AS SHOWN HEREON.

Waide M. Mertz
AVON LAKE MUNICIPAL ENGINEER
WAIDE M. MERTZ, P.E.

PLANNING COMMISSION

THIS IS TO CERTIFY THAT THIS PLAT OF WATERSIDE CROSSINGS SOUTH SUBDIVISION NO. 3 HAS BEEN APPROVED BY THE PLANNING COMMISSION OF THE CITY OF AVON LAKE, ON THE 3rd DAY OF December, 2002.

Joseph R. Reitz
AVON LAKE PLANNING COMMISSION SECRETARY
JOSEPH R. REITZ

CITY COUNCIL

THIS IS TO CERTIFY THAT THIS PLAT OF WATERSIDE CROSSINGS SOUTH SUBDIVISION NO. 3 HAS BEEN ACCEPTED BY THE COUNCIL OF THE CITY OF AVON LAKE, LORAIN COUNTY, OHIO BY ORDINANCE NO. 263-2002 PASSED THE 23 DAY OF December 2002.

Robert J. Berner
MAYOR
ROBERT J. BERNER

Kathleen Lynch
CLERK OF COUNCIL
KATHLEEN LYNCH

LAW DIRECTOR

THIS IS TO CERTIFY THAT I HAVE EXAMINED THIS PLAT OF WATERSIDE CROSSINGS SOUTH SUBD. NO. 3 AND FIND THE SAME TO BE PREPARED IN ACCORDANCE WITH THE CODIFIED ORDINANCES OF THE CITY OF AVON LAKE.

Geoffrey R. Smith
AVON LAKE LAW DIRECTOR
GEOFFREY R. SMITH

MORTGAGEE'S CERTIFICATE

THIS IS TO CERTIFY THAT HUNTINGTON NATIONAL BANK, MORTGAGEE OF LANDS CONTAINED WITHIN THIS PLAT OF THE WATERSIDE CROSSINGS SOUTH SUBDIVISION NO. 3 AS SHOWN HEREON AND REPRESENTED BY THE UNDERSIGNED, DOES HEREBY CONSENT TO THE RECORDING OF SAID PLAT AND HEREBY RELEASES THE LAND COMPRISING AMBLESSIE DRIVE AND WALKER ROAD AND THE 22' WIDE BICYCLE-PEDESTRIAN RIGHT-OF-WAY, AS SHOWN HEREON, FROM THE LIEN AND OPERATION OF ITS MORTGAGE.

BY: *Maria Nagy*



NOTARY PUBLIC

COUNTY OF LORAIN)
STATE OF OHIO) SS
THIS IS TO CERTIFY THAT BEFORE ME, A NOTARY PUBLIC IN AND FOR SAID COUNTY AND STATE DID PERSONALLY APPEAR HUNTINGTON NATIONAL BANK, BY: Maria Nagy WHO ACKNOWLEDGED THE SIGNING OF THE FOREGOING PLAT OF WATERSIDE CROSSINGS SOUTH SUBDIVISION NO. 3 AND THAT THE SAME WAS THEIR FREE ACT AND DEED AND THE FREE ACT AND DEED OF SAID CORPORATION.

IN TESTIMONY WHEREOF, I HAVE HEREUNTO SET MY HAND AND OFFICIAL SEAL THIS 8th DAY OF November 2002.

Alice M. Hatfield
NOTARY PUBLIC

MY COMMISSION EXPIRES June 30, 2004



11/4/2002	REVISED PER SUMMARY OF STAFF COMMENTS DATED 10/22/02 & BLOCK "D"

WATERSIDE CROSSINGS SOUTH SUBDIVISION NO. 3 PLAT

**THE HENRY G. REITZ
ENGINEERING COMPANY**
4214 ROCKY RIVER DRIVE
CLEVELAND, OHIO 44135
PHONE: (216) 251-3033

1
2
OCTOBER
2002

