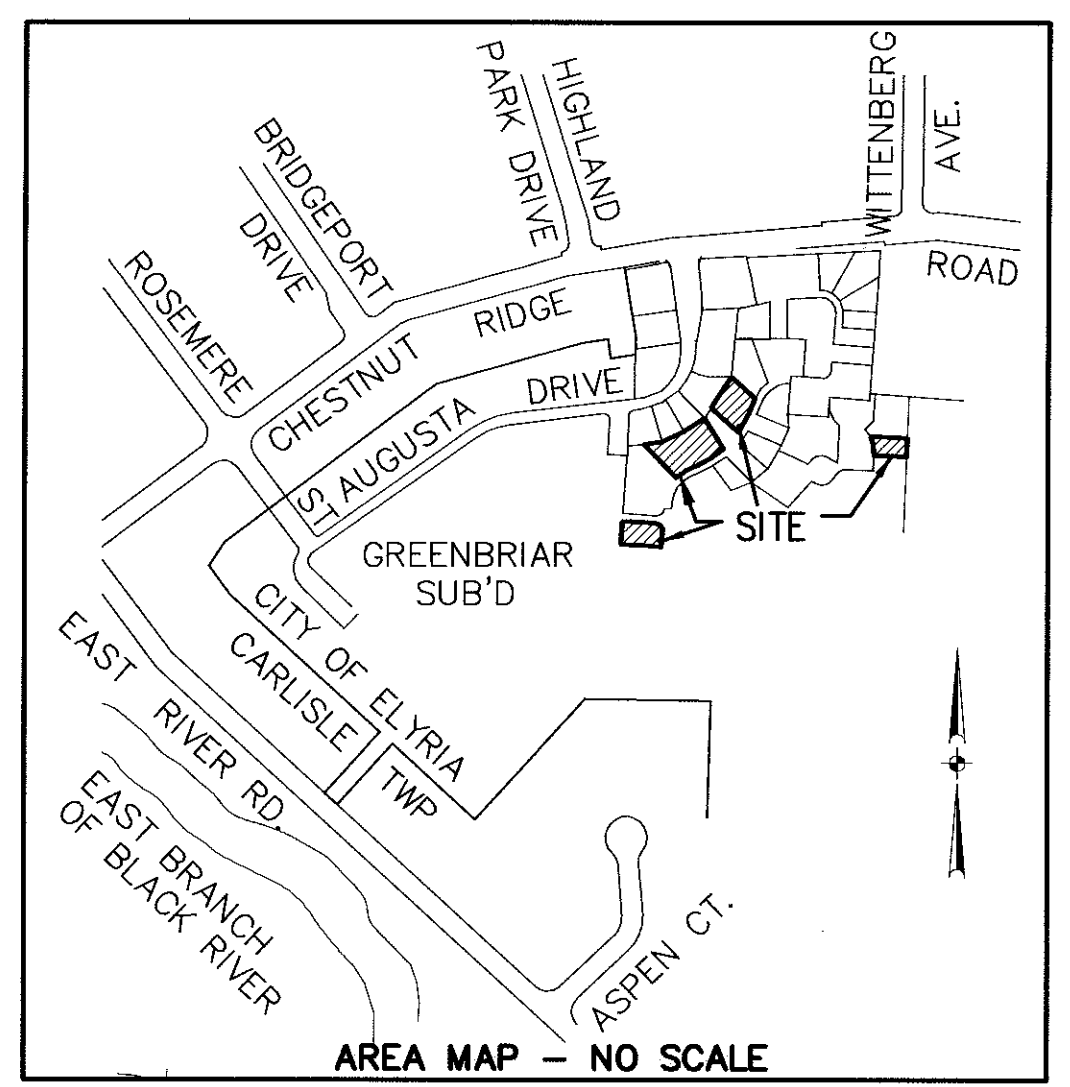


LEGEND

- 5/8" CAPPED REBAR SET
- ⊙ IRON PIN FOUND
- ⊞ MONUMENT BOX FOUND

TOTAL AREA PHASE 11
0.9547 AC.



CURVE DATA						
CURVE	RADIUS	LENGTH	TANGENT	CHORD	BEARING	DELTA
C1	25.00'	39.27'	25.00'	35.36'	N48°54'17"E	90°00'00"
C2	89.00'	97.60'	54.36'	92.78'	S35°19'14"W	62°49'55"
C3	24.09'	28.52'	16.20'	26.88'	N52°10'47"W	67°49'53"
C4	111.00'	41.42'	20.95'	41.18'	S56°02'47"W	21°22'49"
C5	289.00'	92.98'	46.90'	92.58'	N57°31'10"E	18°26'05"
C6	289.00'	62.80'	31.52'	62.67'	N29°00'29"E	12°26'59"
C7	111.00'	61.91'	31.78'	61.11'	S38°45'42"W	31°57'26"
C8	89.00'	106.91'	60.97'	100.60'	N57°11'42"E	68°49'27"
C9	311.00'	48.48'	24.29'	48.43'	N35°46'40"E	8°55'51"
C10	311.00'	89.98'	45.31'	89.67'	N58°26'52"E	16°34'40"
C11	311.00'	47.79'	23.94'	47.74'	N54°33'40"E	8°48'16"
C12	311.00'	42.19'	21.13'	42.16'	N62°51'00"E	7°46'24"

CONTINUED ON SHEET 3

SHEET INDEX

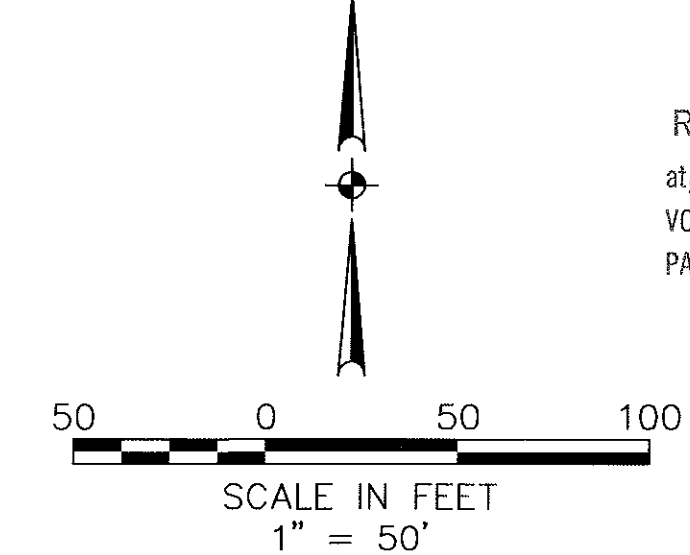

SHEET NO.	DESCRIPTION
1	SURVEY MAP & MISC.
2	SURVEY MAP & MISC. CONTINUED
3	CURVE DATA & OWNERSHIP TABLE
4	FLOOR & FOUNDATION PLANS
5	ELEVATION VIEWS

MATCHLINE A-A
SEE SHEET 2

CERTIFICATION
THIS IS TO CERTIFY THAT THE ATTACHED DRAWINGS CORRECTLY REPRESENT THE BUILDINGS AS CONSTRUCTED AND THAT THERE ARE NO ENCROACHMENTS ON ADJACENT PROPERTIES, EXCEPT AS SHOWN.

JUN - 5 2001
RECEIVED FOR RECORD
at 2:40 clock P.M. in Plot RECORD
VOL. 68 MARY ANN JAMISON
PAGE 5 Lorain County Recorder


Lynn S. Miggins
LYNN S. MIGGINS
PROFESSIONAL ENGINEER NO. 46837



TRANSFERRED
IN COMPLIANCE WITH SEC. 319-202
OHIO REV. CODE

JUN 5 2001
RECEIVED FOR RECORD
at 2:40 clock P.M. in Plot RECORD
VOL. 68 MARY ANN JAMISON
PAGE 5 Lorain County Recorder
63,64,65,66,67 and Box-666 Linda Murray

David L. Elwell
DAVID L. ELWELL
PROFESSIONAL SURVEYOR NO. 6333



DATE	DESCRIPTION	BY
6-04-01	ADDED DIMENSIONS	ABR
5-08-01	ORIGINAL ISSUE	ABR

KS ASSOCIATES, INC.
200 Burns Road, Suite 100
P.O. Box 569
Elyria, Ohio 44036
Phone (440) 305-4730
Fax (440) 305-4790
mailroom@ksassoc.com
www.ksassoc.com

STONEHEDGE CONDOMINIUMS
PHASE NO. 11
PART OF ORIGINAL CARLISLE TOWNSHIP SECTION NO. 5
CITY OF ELYRIA COUNTY OF LORAIN
STATE OF OHIO

SHEET 1 OF 5
JOB NO. 92424-CP11

DATE: 6-04-01\DWG. PATH: R:\92424\DWG\11-SURV01

DATE: 5-08-01 \DWG. PATH: R:\92424C11\DDOT\DWG\11-TABLO1

CURVE DATA

A Δ = 38°07'27" R = 25.00' T = 8.64' L = 16.63' C = 16.33' CB = S25°28'22"E	F Δ = 14°39'14" R = 200.00' T = 25.72' L = 51.15' C = 51.01' CB = N16°05'46"E	K Δ = 97°04'40" R = 44.00' T = 49.80' L = 74.55' C = 65.95' CB = S44°38'03"E	P Δ = 32°18'52" R = 66.00' T = 19.12' L = 37.22' C = 36.73' CB = N77°00'57"W	U Δ = 29°37'44" R = 66.00' T = 17.46' L = 34.13' C = 33.75' CB = N46°02'39"W	Z Δ = 71°46'07" R = 29.31' T = 18.09' L = 31.31' C = 29.31' CB = S56°22'00"W
B Δ = 80°47'16" R = 130.00' T = 110.61' L = 183.30' C = 168.49' CB = S42°38'06"W	G Δ = 26°29'29" R = 55.00' T = 12.95' L = 25.43' C = 25.20' CB = N76°45'16"W	L Δ = 88°45'25" R = 66.00' T = 64.58' L = 102.24' C = 92.32' CB = N48°47'41"W	Q Δ = 26°48'49" R = 66.00' T = 15.73' L = 30.89' C = 30.61' CB = N17°49'23"W	V Δ = 90°00'00" R = 25.00' T = 25.00' L = 39.27' C = 35.36' CB = S48°54'17"W	AA Δ = 51°10'38" R = 87.45' T = 41.88' L = 78.11' C = 75.54' CB = S21°11'35"E
C Δ = 24°32'58" R = 190.00' T = 41.34' L = 81.41' C = 80.79' CB = N14°30'57"E	H Δ = 8°47'02" R = 111.00' T = 8.53' L = 17.02' C = 17.00' CB = S82°26'06"W	M Δ = 08°19'15" R = 66.00' T = 4.80' L = 9.59' C = 9.58' CB = N00°15'21"W	R Δ = 22°39'54" R = 190.00' T = 38.08' L = 75.16' C = 74.67' CB = N38°07'23"E	W Δ = 111°07'22" R = 44.00' T = 64.17' L = 85.34' C = 72.58' CB = S76°02'37"W	BB Δ = 58°56'55" R = 71.00' T = 40.13' L = 73.05' C = 69.87' CB = N25°34'00"W
D Δ = 40°05'31" R = 25.00' T = 9.12' L = 17.49' C = 17.14' CB = N13°39'13"E	I Δ = 0°51'42" R = 589.00' T = 4.43' L = 8.86' C = 8.86' CB = N78°28'26"E	N Δ = 20°15'21" R = 190.00' T = 33.94' L = 67.17' C = 66.82' CB = N72°54'03"E	S Δ = 13°19'02" R = 190.00' T = 22.18' L = 44.16' C = 44.06' CB = N56°06'51"E	X Δ = 110°53'45" R = 44.00' T = 63.90' L = 85.16' C = 72.48' CB = N79°51'52"E	CC Δ = 33°20'33" R = 87.45' T = 26.19' L = 50.89' C = 50.18' CB = S12°16'32"E
E Δ = 53°07'38" R = 25.00' T = 12.50' L = 23.18' C = 22.36' CB = N60°15'48"E	J Δ = 2°48'19" R = 589.00' T = 14.42' L = 28.84' C = 28.84' CB = N85°25'27"E	O Δ = 56°14'17" R = 190.00' T = 101.53' L = 186.49' C = 179.10' CB = N54°54'35"E	T Δ = 13°46'24" R = 190.00' T = 22.95' L = 45.67' C = 45.56' CB = N69°39'34"E	Y Δ = 43°03'41" R = 25.00' T = 9.86' L = 18.79' C = 18.35' CB = S66°13'06"E	DD Δ = 17°50'05" R = 87.45' T = 13.72' L = 27.22' C = 27.11' CB = S37°51'51"E

OWNERSHIP PERCENTAGES

UNIT NO.	SQ. FT.	ELEV. F.F.	% OWNERSHIP
1	1661.92	756.59	1.8701
2	1602.38	756.59	1.8031
3	1191.64	755.86	1.3409
4	1214.22	755.86	1.3663
5	1602.38	757.42	1.8031
6	1661.92	757.42	1.8701
7	1658.47	756.00	1.8662
8	1661.92	756.00	1.8701
9	1196.28	756.42	1.3461
10	1213.70	756.42	1.3657
11	1196.28	756.76	1.3461
12	1213.70	756.76	1.3657
13	1599.80	754.87	1.8002
14	1393.43	756.44	1.5680
15	1713.47	756.37	1.9281
16	1733.47	756.37	1.9506
17	1658.47	757.40	1.8662
18	1661.92	757.41	1.8701
19	1196.28	755.58	1.3461
20	1393.43	757.01	1.5680
21	1393.43	757.56	1.5680
22	1393.43	754.55	1.5680
23	1196.28	754.53	1.3461
24	1213.70	754.54	1.3657
25	1658.47	758.13	1.8662
26	1661.92	758.13	1.8701
27	1393.43	755.19	1.5680
28	1393.43	754.43	1.5680
29	1393.43	757.07	1.5680
30	1196.28	756.16	1.3461
31	1196.28	755.32	1.3461
32	1393.43	756.45	1.5680
33	1393.43	756.64	1.5680
34	1213.70	753.83	1.3657
35	1393.43	753.61	1.5680
36	1393.43	754.43	1.5680
37	1717.06	754.06	1.9321
38	1717.06	754.20	1.9321
39	1717.06	755.50	1.9321
40	1661.92	756.29	1.8701
41	1658.47	756.29	1.8662
42	1717.06	755.93	1.9321
43	1393.43	754.62	1.5680
44	1717.06	754.78	1.9321
45	1717.06	755.45	1.9321
46	1253.34	754.10	1.4103
47	1705.23	756.45	1.9188
48	1573.19	755.60	1.7702
49	1705.23	755.96	1.9188
50	1705.23	755.61	1.9188
51	1417.96	753.78	1.5956
52	1928.15	756.29	2.1696
53	1928.15	755.93	2.1696
54	1207.46	754.58	1.3587
55	1207.46	754.58	1.3587
56	1393.43	754.54	1.5680
57	1393.43	756.42	1.5680
58	1207.46	754.62	1.3587
59	1717.06	755.09	1.9321
60	1207.46	753.81	1.3587
TOTAL	88869.00		100.00%

REVISIONS	DATE	DESCRIPTION	BY
	5-08-01	ORIGINAL ISSUE	ABR



**STONEHEDGE CONDOMINIUMS
PHASE NO. 11**
PART OF ORIGINAL TOWNSHIP SECTION NO. 5
CITY OF ELYRIA COUNTY OF LORAIN
STATE OF OHIO

SHEET
3 OF
5
JOB NO.
92424-CP11

