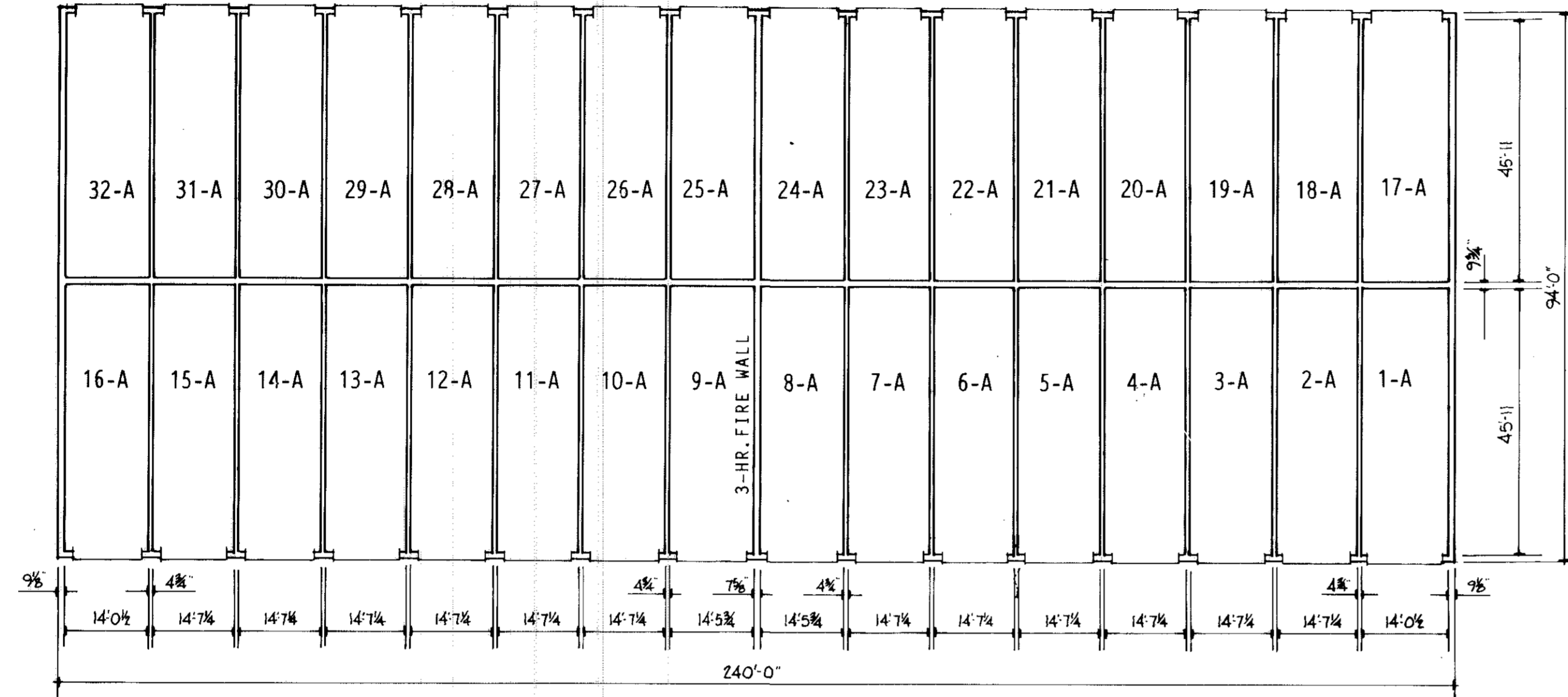
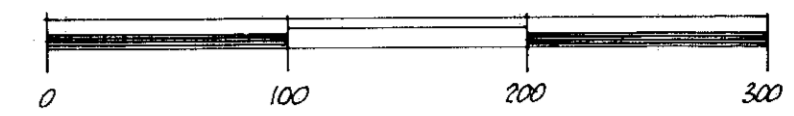


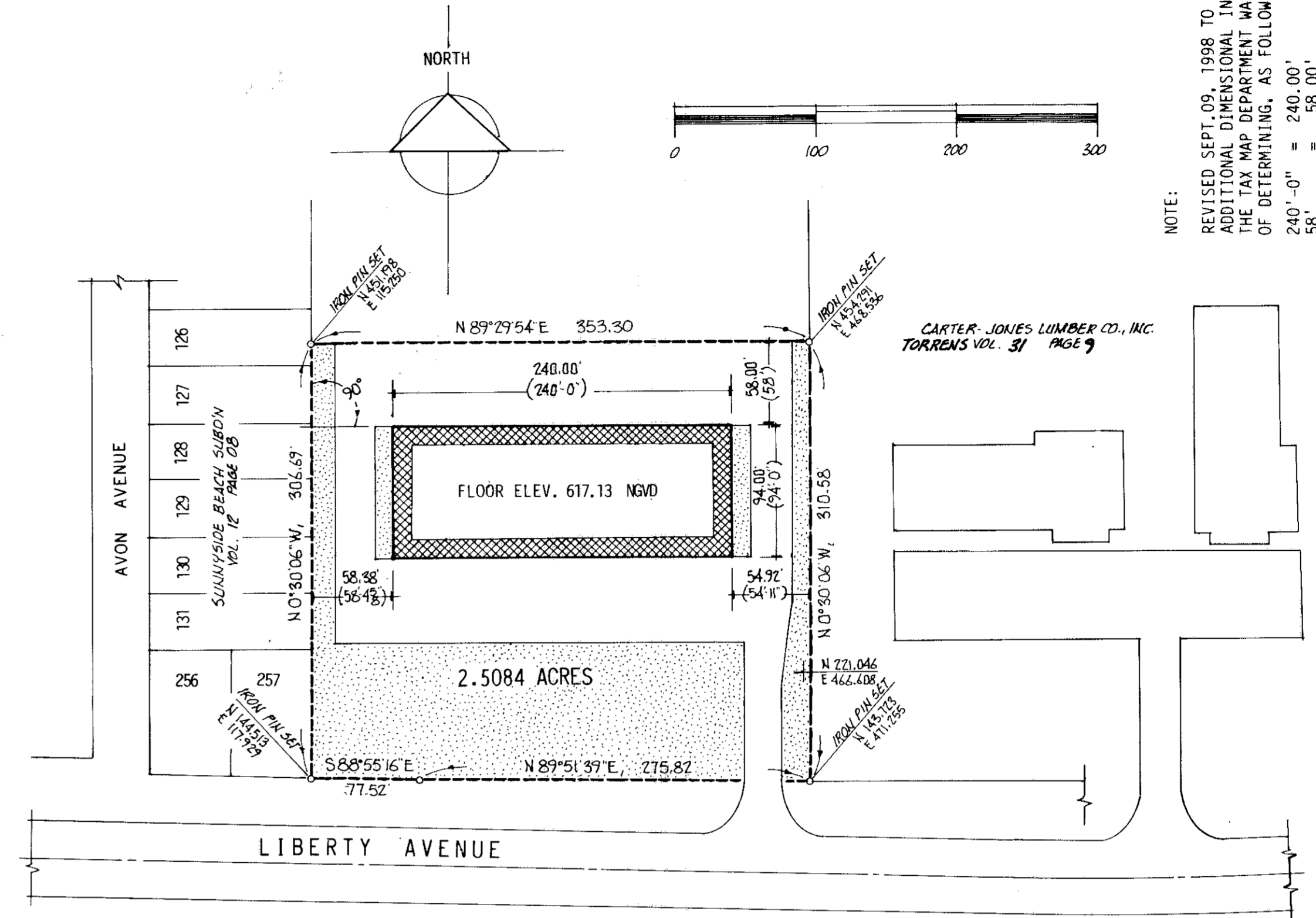
FLOOR PLAN OF CONDOMINIUM AREAS  
SCALE 1" = 20 FT.



NORTH



NOTE: REVISED SEPT. 09, 1998 TO PROVIDE ADDITIONAL DIMENSIONAL INFORMATION THE TAX MAP DEPARTMENT WAS INCAPABLE OF DETERMINING, AS FOLLOWS:  
240'-0" = 240.00'  
58'-0" = 58.00'  
94'-0" = 94.00'  
54'-11" = 54.92'  
58'-48" = 58.38'  
90° TO THE WEST PROPERTY LINE INDICATES A PERPENDICULAR BEARING, NOT THEY CAN SLEEP NIGHTS.



PLOT PLAN  
SCALE 1" = 80 FT.

LORAIN COUNTY AUDITOR:  
ENTERED FOR TRANSFER THIS DAY OF 1998  
FEE OF \$ PAID.

LORAIN COUNTY AUDITOR

LORAIN COUNTY RECORDER:  
RECEIVED FOR RECORDING ON THE DAY OF 1998 AT : 0'CLOCK .M.  
RECORDED ON : 1998  
IN VOLUME PAGE OF PLAT RECORDS.  
FEE OF \$ PAID.

LORAIN COUNTY RECORDER

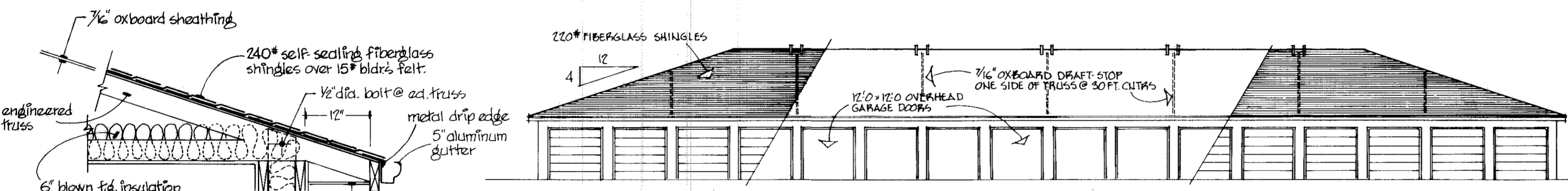
ARCHITECT'S CERTIFICATE:  
THIS IS TO CERTIFY THAT THIS DRAWING ACCURATELY SHOWS THE STRUCTURE OF LIBERTY STORAGE CONDOMINIUM AS CONSTRUCTED.  
*K. W. Illes*  
KERRY W. ILLES, REGISTERED ARCHITECT



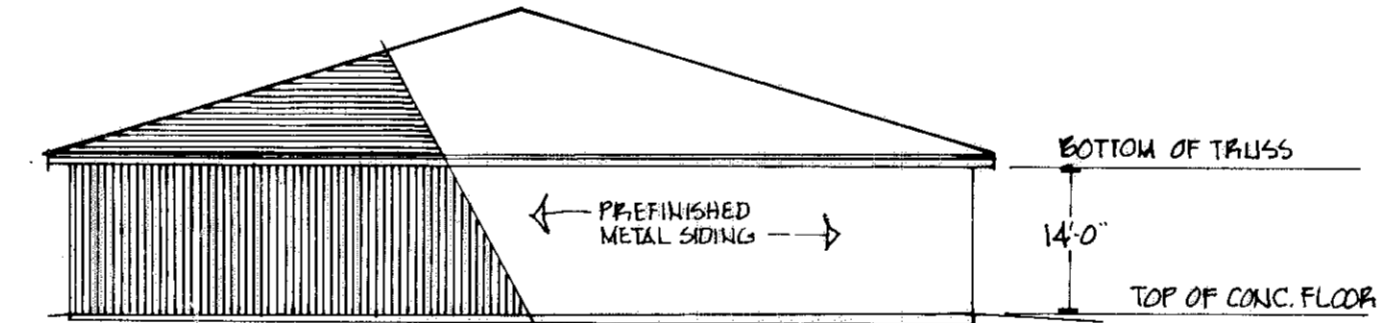
SURVEYOR'S CERTIFICATE:  
THIS IS TO CERTIFY THAT THIS DRAWING OF LIBERTY STORAGE CONDOMINIUM INDICATES THE STRUCTURE AS CONSTRUCTED WITHIN THE BOUNDARIES OF THIS RECORDING. BEARINGS USED ARE ASSUMED AND FOR PURPOSES OF DESCRIBING ANGLES ONLY. DIMENSIONS SHOWN ARE IN FEET AND DECIMAL PARTS THEREOF. ALL OF WHICH I CERTIFY TO BE CORRECT.  
*M. G. Hura*  
M. G. HURA, REGISTERED SURVEYOR



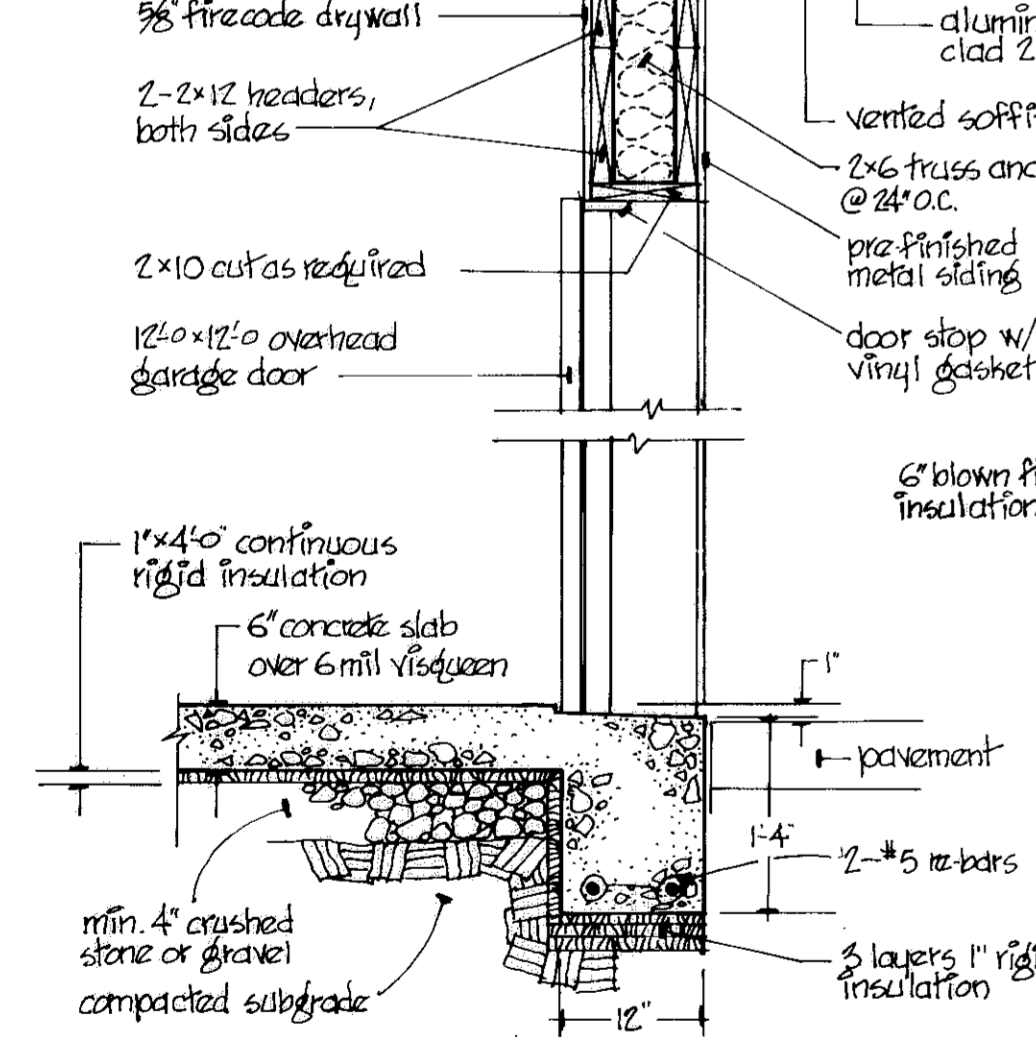
TRANSFERRED  
IN COMPLIANCE WITH SEC. 319.02  
OHIO REV. CODE  
OCT 7 1998  
MARK R. STEWART  
LORAIN COUNTY AUDITOR



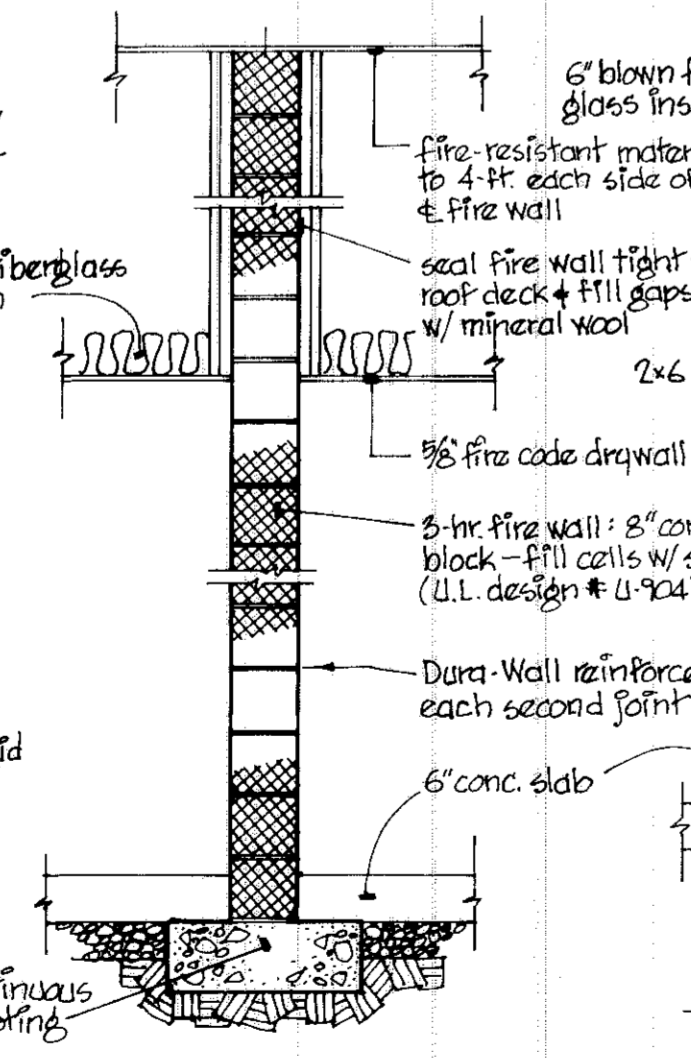
FRONT AND REAR ELEVATIONS  
SCALE 1" = 20 FT.



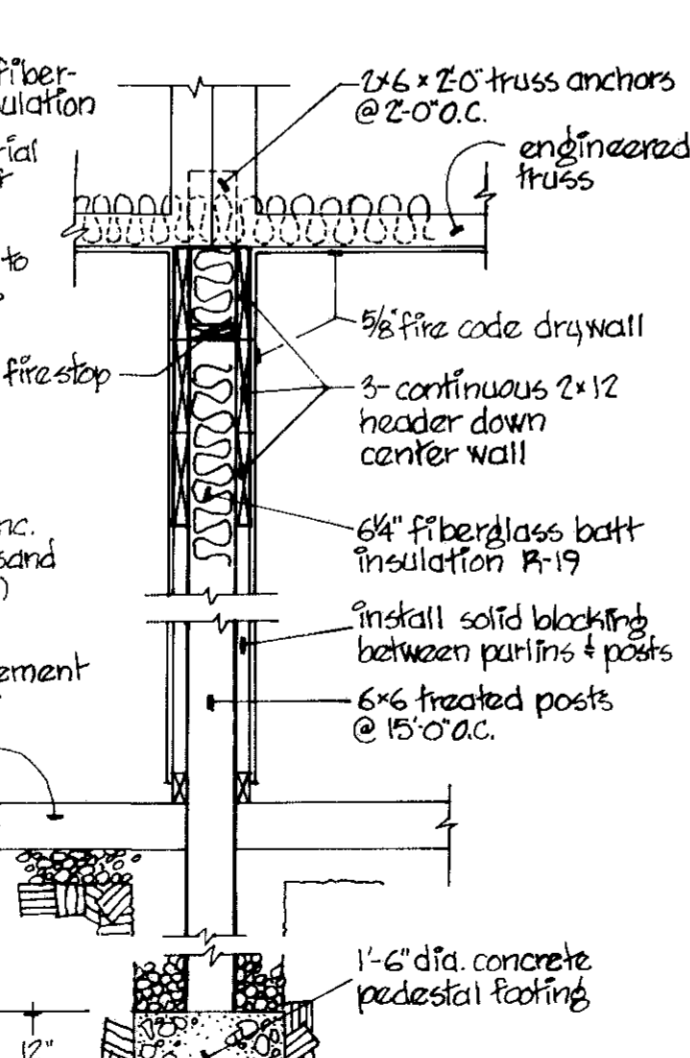
END ELEVATIONS  
SCALE 1" = 20 FT.



TYPICAL SECTION THROUGH EXTERIOR WALL  
SCALE 3/4" = 1'-0"



TYPICAL SECTION THROUGH 3-HOUR FIRE WALL  
SCALE 1/2" = 1'-0"



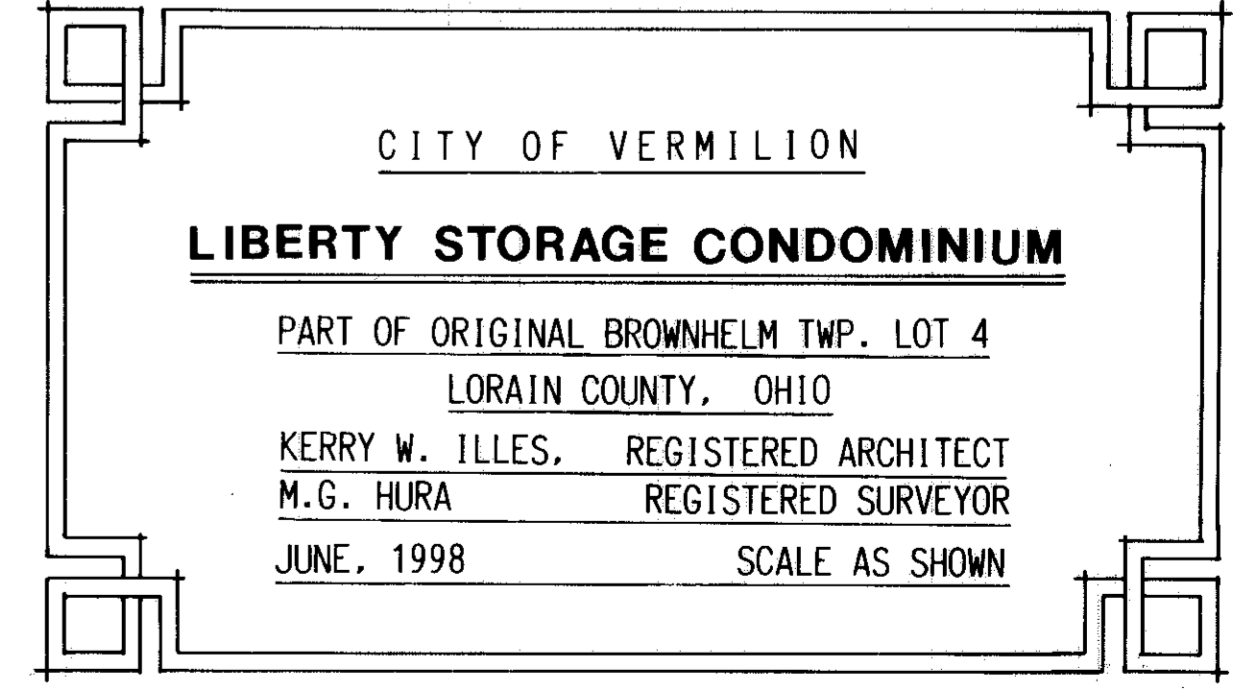
TYPICAL SECTION THROUGH LONGITUDINAL BEARING WALL  
SCALE 1/2" = 1'-0"

OWNER'S CERTIFICATE:  
THIS IS TO CERTIFY THAT CARTER-JONES LUMBER COMPANY, INC., OWNER OF THE LANDS WITHIN THIS FOREGOING PLAT OF LIBERTY STORAGE CONDOMINIUM HEREBY ACCEPTS THE SAME TO BE CORRECT.  
CARTER-JONES LUMBER COMPANY, INC.  
BY: *Neil C. Sackett, Pres.*

NOTARY'S CERTIFICATE:  
THIS IS TO CERTIFY THAT THE ABOVE SIGNED OFFICERS OF THE CARTER-JONES LUMBER COMPANY, INC. PERSONALLY APPEARED BEFORE ME AND ACKNOWLEDGED THE SIGNING OF THIS PLAT TO BE THEIR OWN FREE ACT AND DEED AND THE EXPRESSED WISHES OF THEIR COMPANY. IN TESTIMONY WHEREOF I HAVE HEREUNTO SET MY HAND AND OFFICIAL SEAL THIS 17 DAY OF June 1998.

NOTARY PUBLIC *Judith L. Lee*  
MY COMMISSION EXPIRES 9-27-97

DESCRIPTION:  
SITUATED IN THE CITY OF VERMILION, COUNTY OF LORAIN AND STATE OF OHIO, BEING KNOWN AS PART OF ORIGINAL BROWNHELM TOWNSHIP LOT 4, BOUNDED AND DESCRIBED AS FOLLOWS:  
BEGINNING AT AN IRON PIN AT THE INTERSECTION OF THE EASTERLY LINE OF SUNNYSIDE BEACH SUBDIVISION AS RECORDED IN VOLUME 12, PAGE 08 OF PLAT RECORDS WITH THE NORTHERLY RIGHT-OF-WAY LINE OF LIBERTY AVENUE.  
THENCE NORTH 0°30'06" WEST ALONG THE EASTERLY LINE OF SUNNYSIDE BEACH SUBDIVISION, A DISTANCE OF 306.69 FEET TO AN IRON PIN SET, THENCE NORTH 89°29'54" EAST A DISTANCE OF 353.30 FEET TO AN IRON PIN SET IN THE WESTERLY LINE OF LANDS REMAINING IN TITLE TO THE CARTER-JONES LUMBER COMPANY, INC., AS RECORDED IN TORRENS VOLUME 31, PAGE 9 OF LORAIN COUNTY RECORDS.  
THENCE SOUTH 0°30'06" EAST, A DISTANCE OF 310.58 FEET TO AN IRON PIN SET IN THE NORTHERLY RIGHT-OF-WAY OF LIBERTY AVENUE, THENCE SOUTH 89°51'39" WEST, A DISTANCE OF 275.82 FEET TO A POINT, THENCE NORTH 88°55'16" WEST, A DISTANCE OF 77.52 FEET TO THE PLACE OF BEGINNING, EMBRACING 2.5084 ACRES OF LAND, BUT BEING SUBJECT TO ALL LEGAL HIGHWAYS.



OCT 7 1998  
RECEIVED FOR RECORD  
at 3:28 o'clock P.M. in PLAT RECORD  
VOL. 61 MARY ANN JAMISON  
PAGE 58 Lorain County Recorder  
Box: ANN McLAUGHLIN 43.20