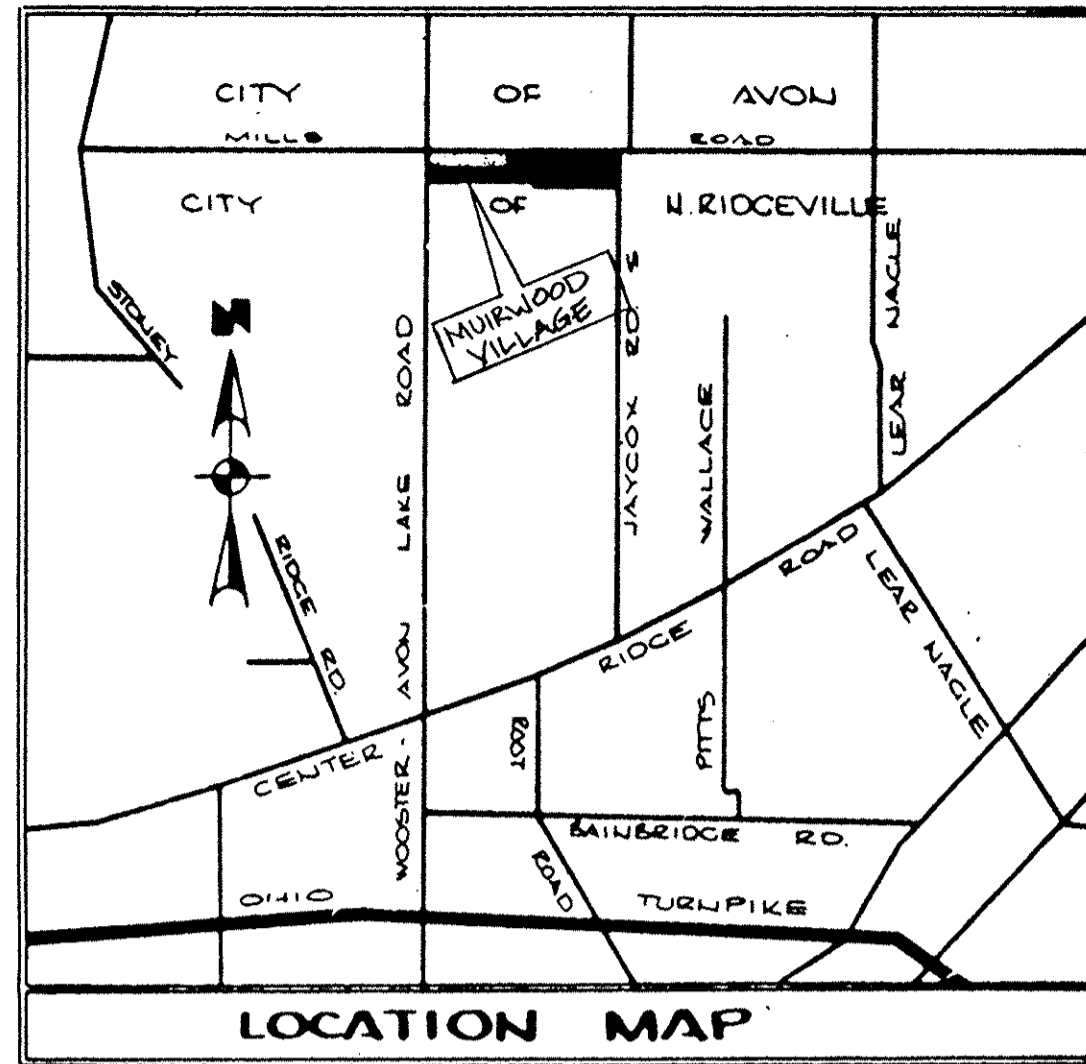


Location



Condominium Log

MUIRWOOD VILLAGE CONDOMINIUM
NORTH RIDGEVILLE, OHIO

PHASE II - AMENDMENT 2

Table with columns: BLDG. #, UNIT #, ADDRESS, UNIT TYPE, SQ. FT., ELEVATIONS, PG. Lists units 15 through 102 with their respective details.

CONDOMINIUM DRAWINGS FOR:

MUIRWOOD VILLAGE
CONDOMINIUM

PHASE II - AMENDMENT 2
NORTH RIDGEVILLE, OHIO

MUIRWOOD VILLAGE CONDOMINIUM
35331 GREENWICH
NORTH RIDGEVILLE, OHIO 44039

LORAIN COUNTY TAX
MAP DEPARTMENT COPY

Index to Drawings


Table with columns: Page No., Sheet No., Description. Lists drawing sheets from PAGE 1 to PAGE 12 and their descriptions.

Legend of Phase II Unit Designations

Table with columns: CONSTRUCTION SEQUENCE, BLDG. TYPE, # BEDROOMS, GARAGE TYPE. Defines unit designations like II, 8 Family, 4 Family.

EXAMPLE:
A Unit Designation may be II-4-2F-2S
which represents: Phase II, 4 Family, 2 Bedroom with Family Room, Two Car Garage with Storage
ELEVATION DESIGNATION:
An Elevation Designation matches the Unit Number. Thus, Elevation 79 is for Unit #79.


Certifications



I DO HEREBY CERTIFY THAT THESE DRAWINGS, PAGE 1 AND PAGES 4 THROUGH 12, CORRECTLY SHOW THE BUILDINGS AS CONSTRUCTED AT MUIRWOOD VILLAGE CONDOMINIUM PHASE II - AMENDMENT 2.
Mark R. Denny, Arch. 7025
MARK R. DENNY
REGISTERED ARCHITECT
NO. 7025
2/16/93
DATE

I DO HEREBY CERTIFY THAT THESE DRAWINGS, PAGES 1 THROUGH 3, DO ACCURATELY SHOW THE LOCATION OF THE BUILDINGS AS CONSTRUCTED AT MUIRWOOD VILLAGE CONDOMINIUM PHASE II - AMENDMENT 2.

JOHN HANCOCK & ASSOCIATES
ENGINEERS - SURVEYORS
John Hancock
JOHN HANCOCK
REGISTERED ENGINEER #372
NO. 6918
FEBRUARY 1993
DATE



Mark R. Denny, Architect

1349 East Broad Street Columbus, Ohio 43205 (614) 253-8833

John Hancock & Associates

416 Columbus Avenue Sandusky, Ohio 44870 (419) 625-7838

APR 28 1993
PLAT 49 VOL 50
LORAIN COUNTY REGISTERED
PLAT 58

TRANSFERRED
IN COMPLIANCE WITH THE
OHIO REV. CODE
APR 28 1993
JULIAN A. PIJOS
LORAIN COUNTY AUDITOR

DECLARANT STATEMENT:

The undersigned John Stefanik and Joseph Scaletta hereby certify that the attached drawings correctly represent their Muirwood Village Condominium Phase II - Amendment 2.

Witnesses:
BY: John Stefanik
BY: Joseph Scaletta

STATE OF OHIO SS:

Before me, a notary public in and for said State, personally appeared John Stefanik and Joseph Scaletta, who acknowledged the signing of the foregoing instrument to be their free and voluntary act and deed for the uses and purposes therein expressed.

In Witness Whereof, I have hereunto set my hand and affixed my official seal this 16th day of FEBRUARY, 1993.

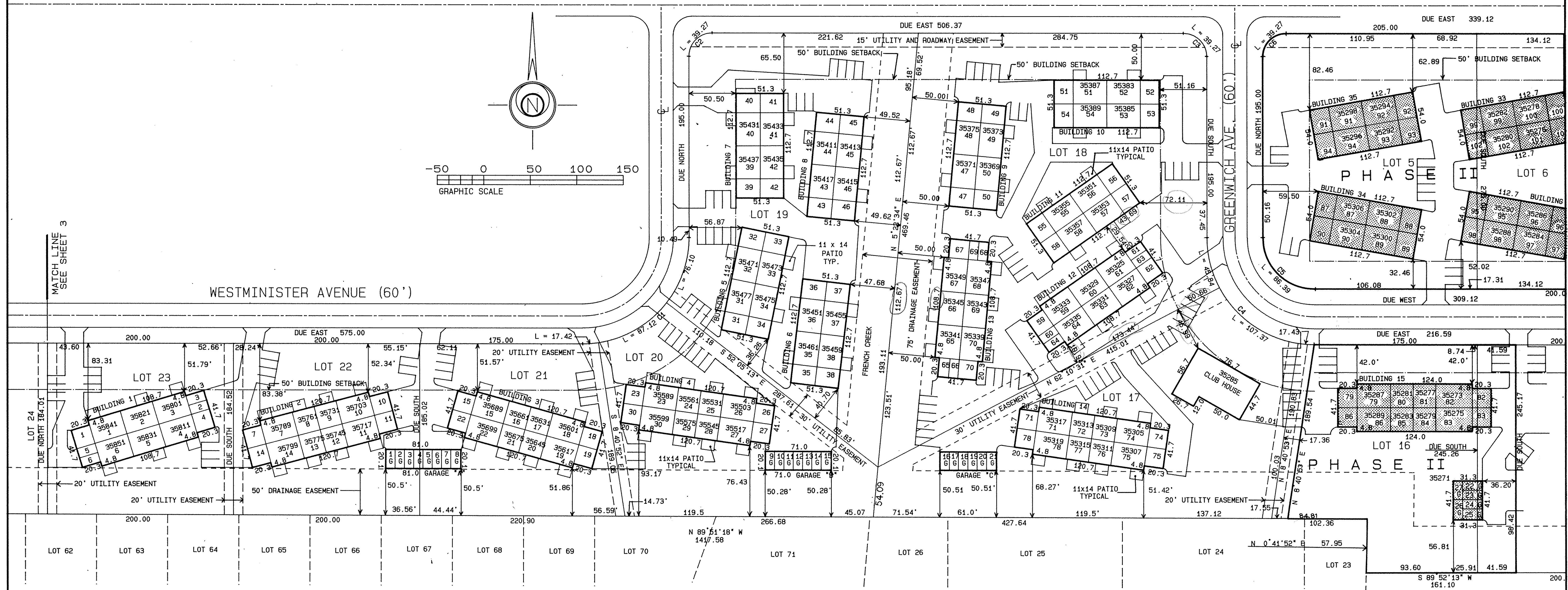
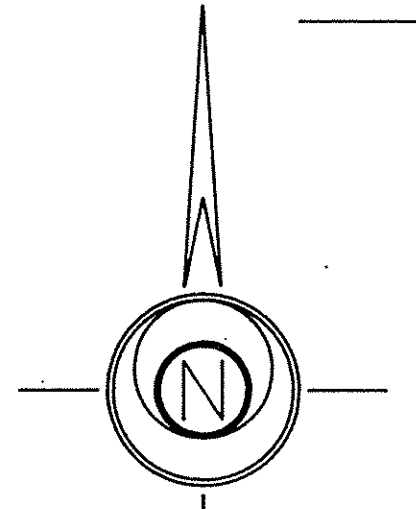
My commission expires: DOES NOT EXPIRE - ATTORNEY
Notary Public, State of Ohio

APPROVALS:

Date City Engineer
Finkbeiner, Pettis, and Stouts, Ltd.
Date Auditor, Lorain County, Ohio
Date Recorder, Lorain County, Ohio

MUIRWOOD VILLAGE CONDOMINIUM PHASE II - AMENDMENT 2

MILLS ROAD (60')



DORCHESTER MEADOWS
SUBDIVISION No. 1
P.V. 29, PG. 35.36

DORCHESTER MEADOWS
SUBDIVISION No. 2
P.V. 27, PG. 57

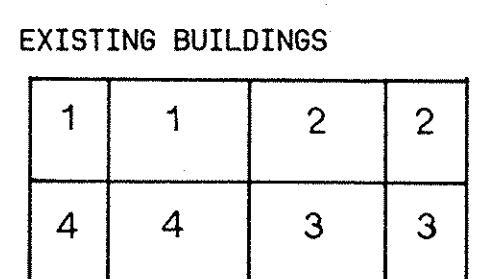
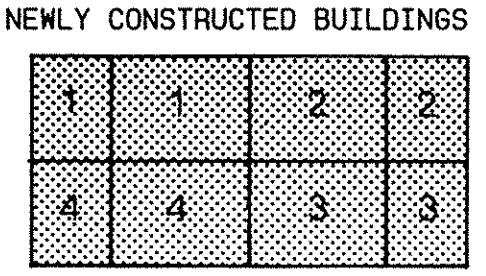
NOTE: ALL DIMENSIONS SHOWN FROM LOT LINES ARE
PERPENDICULAR TO THEIR RESPECTIVE LOT LINE.

NOTE: ALL AREAS WITHIN THE PLAT THAT ARE NOT DESIGNATED AS LIMITED
COMMON AREA OR NOT WITHIN THE DESIGNATED UNITS ARE COMMON
AREAS. GARAGES 1, 8, 9, 16, 17, 26, AND 27 ARE COMMON AREAS
FOR USE OF THE CONDOMINIUM ASSOCIATION. ALL PATIOS SHOWN ARE
LIMITED COMMON AREA RESERVED FOR THE USE OF THE RESPECTIVE
UNIT OWNER.

CURVE TABLE:

Curve No.	Radius	Delta	Length	Tangent	Chord
1	115.00	090 00'00"	180.64	115.00	N 45 00'00"E 162.63
2	25.00	090 00'00"	39.27	25.00	S 45 00'00"W 35.36
3	25.00	090 00'00"	39.27	25.00	N 45 00'00"W 35.36
4	115.00	090 00'00"	180.64	115.00	S 45 00'00"E 162.63
5	55.00	090 00'00"	86.39	55.00	S 45 00'00"E 77.78
6	25.00	090 00'00"	39.27	25.00	S 45 00'00"W 35.36
7	25.00	089 09'50"	38.91	24.64	N 45 24'46"E 35.10
8	25.00	090 48'44"	39.62	25.36	N 44 35'14"W 35.61
9	30.00	090 11'27"	47.22	30.10	S 44 54'17"W 42.50

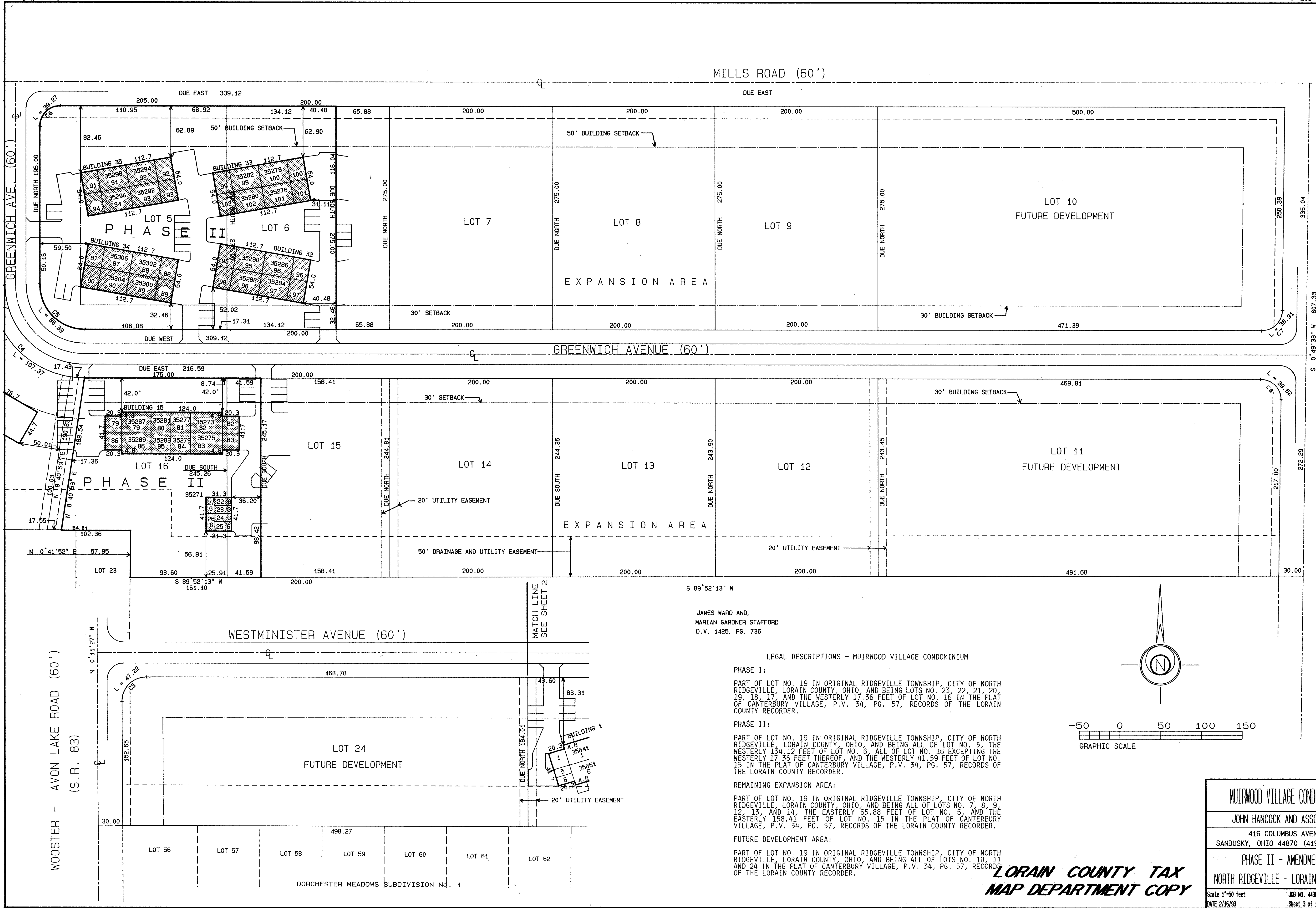
LEGEND:



**LORAIN COUNTY TAX
MAP DEPARTMENT COPY**

MUIRWOOD VILLAGE CONDOMINIUM
 JOHN HANCOCK AND ASSOCIATES
 416 COLUMBUS AVENUE
 SANDUSKY, OHIO 44870 (419) 625-7838
 PHASE II - AMENDMENT 2
 NORTH RIDGEVILLE - LORAIN CO. - OHIO

Scale 1"=50 feet
DATE 2/16/93
JOB NO. 44389
Sheet 2 of 12 Sheets



JAMES WARD AND,
 MARIAN GARDNER STAFFORD
 D.V. 1425, PG. 736

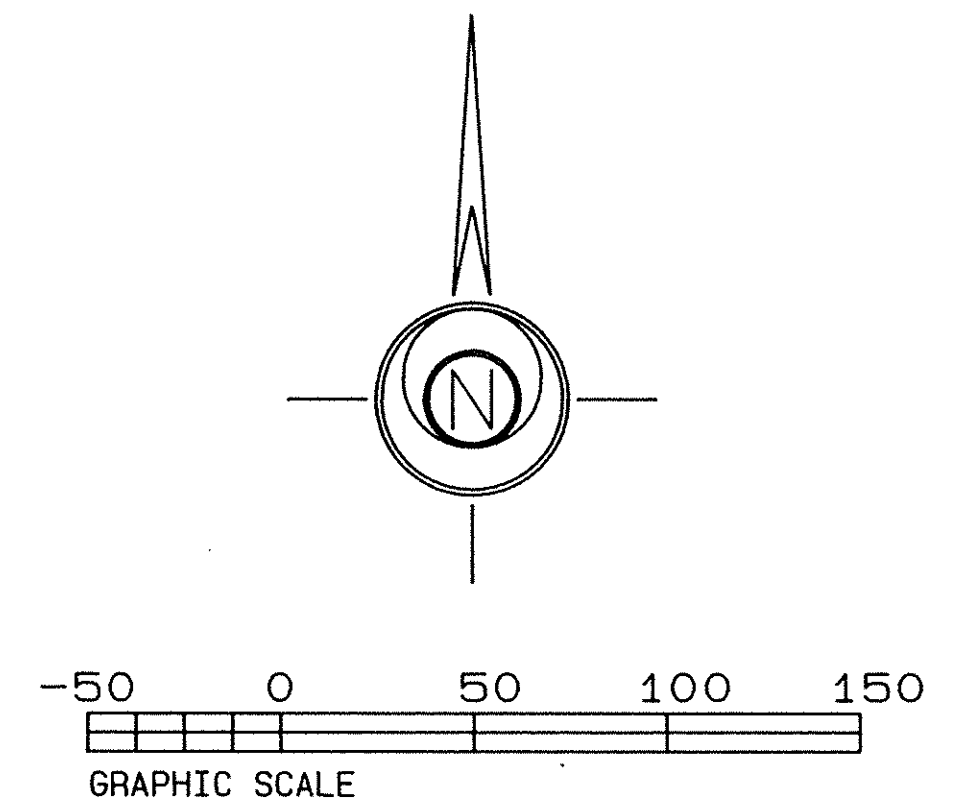
LEGAL DESCRIPTIONS - MUIRWOOD VILLAGE CONDOMINIUM

PHASE I:
 PART OF LOT NO. 19 IN ORIGINAL RIDGEVILLE TOWNSHIP, CITY OF NORTH RIDGEVILLE, LORAIN COUNTY, OHIO, AND BEING LOTS NO. 23, 22, 21, 20, 19, 18, 17, AND THE WESTERLY 17.36 FEET OF LOT NO. 16 IN THE PLAT OF CANTERBURY VILLAGE, P.V. 34, PG. 57, RECORDS OF THE LORAIN COUNTY RECORDER.

PHASE II:
 PART OF LOT NO. 19 IN ORIGINAL RIDGEVILLE TOWNSHIP, CITY OF NORTH RIDGEVILLE, LORAIN COUNTY, OHIO, AND BEING ALL OF LOT NO. 5, THE WESTERLY 134.12 FEET OF LOT NO. 6, ALL OF LOT NO. 16 EXCEPTING THE WESTERLY 17.36 FEET THEREOF, AND THE WESTERLY 41.59 FEET OF LOT NO. 15 IN THE PLAT OF CANTERBURY VILLAGE, P.V. 34, PG. 57, RECORDS OF THE LORAIN COUNTY RECORDER.

REMAINING EXPANSION AREA:
 PART OF LOT NO. 19 IN ORIGINAL RIDGEVILLE TOWNSHIP, CITY OF NORTH RIDGEVILLE, LORAIN COUNTY, OHIO, AND BEING ALL OF LOTS NO. 7, 8, 9, 12, 13, AND 14, THE EASTERLY 65.88 FEET OF LOT NO. 6, AND THE EASTERLY 158.41 FEET OF LOT NO. 15 IN THE PLAT OF CANTERBURY VILLAGE, P.V. 34, PG. 57, RECORDS OF THE LORAIN COUNTY RECORDER.

FUTURE DEVELOPMENT AREA:
 PART OF LOT NO. 19 IN ORIGINAL RIDGEVILLE TOWNSHIP, CITY OF NORTH RIDGEVILLE, LORAIN COUNTY, OHIO, AND BEING ALL OF LOTS NO. 10, 11 AND 24 IN THE PLAT OF CANTERBURY VILLAGE, P.V. 34, PG. 57, RECORDS OF THE LORAIN COUNTY RECORDER.



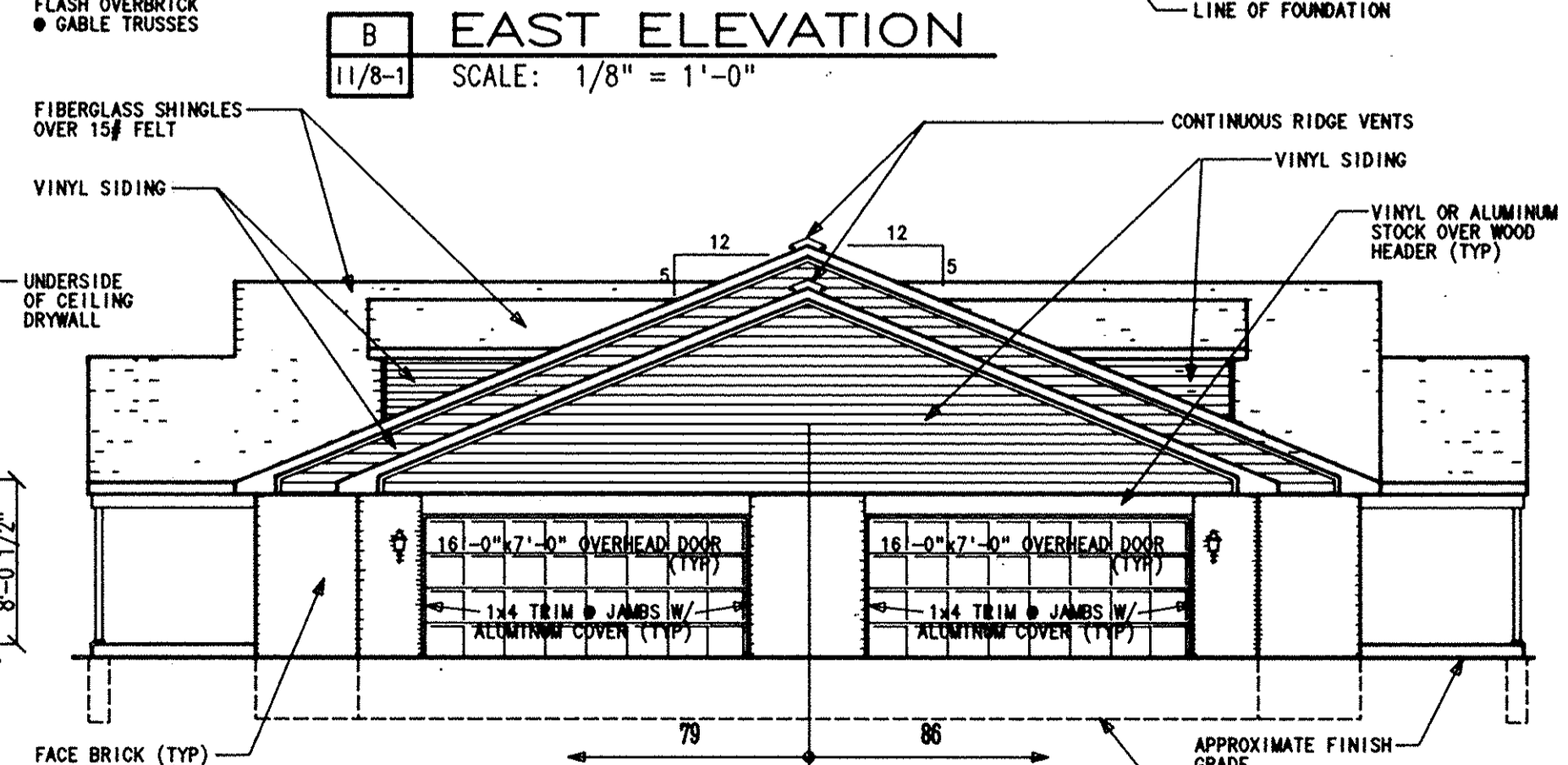
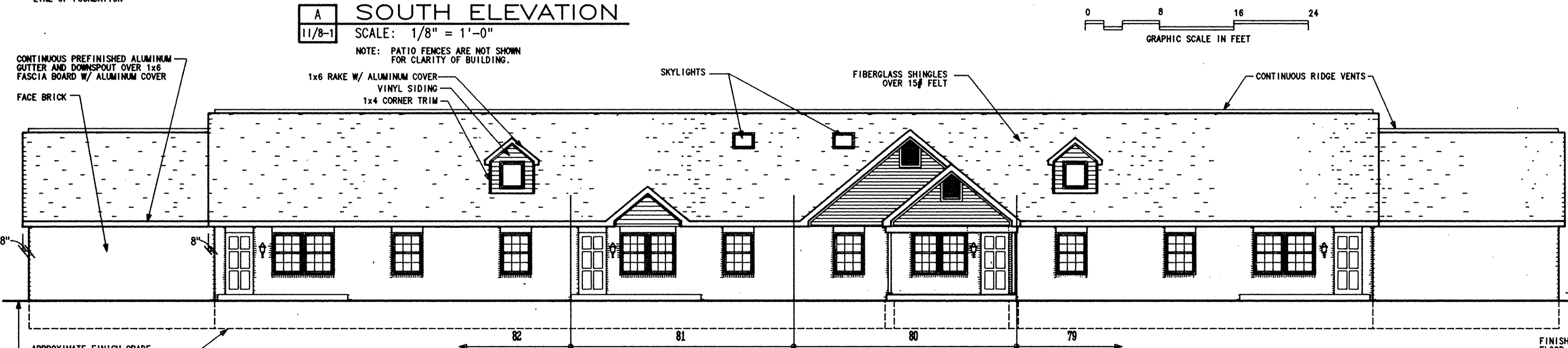
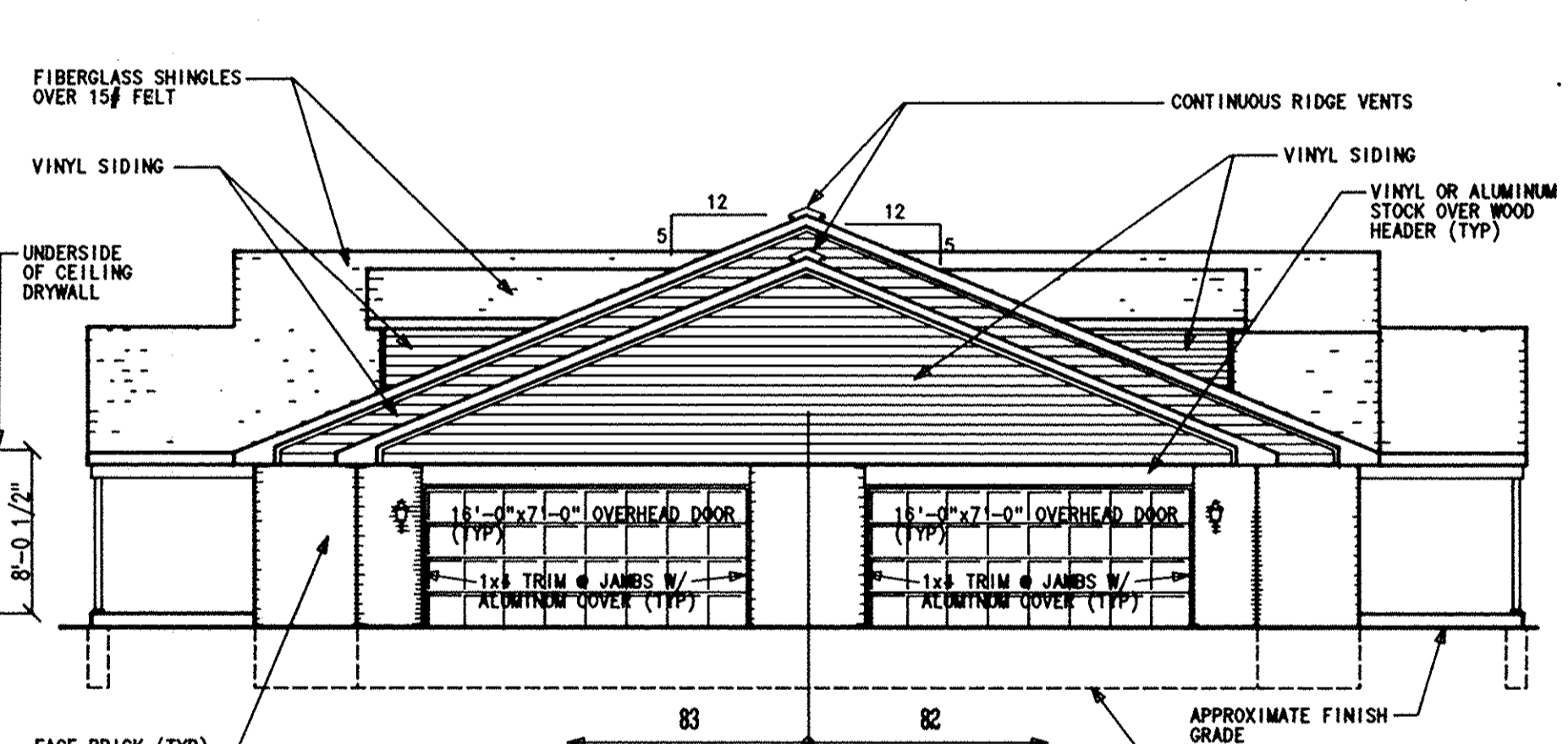
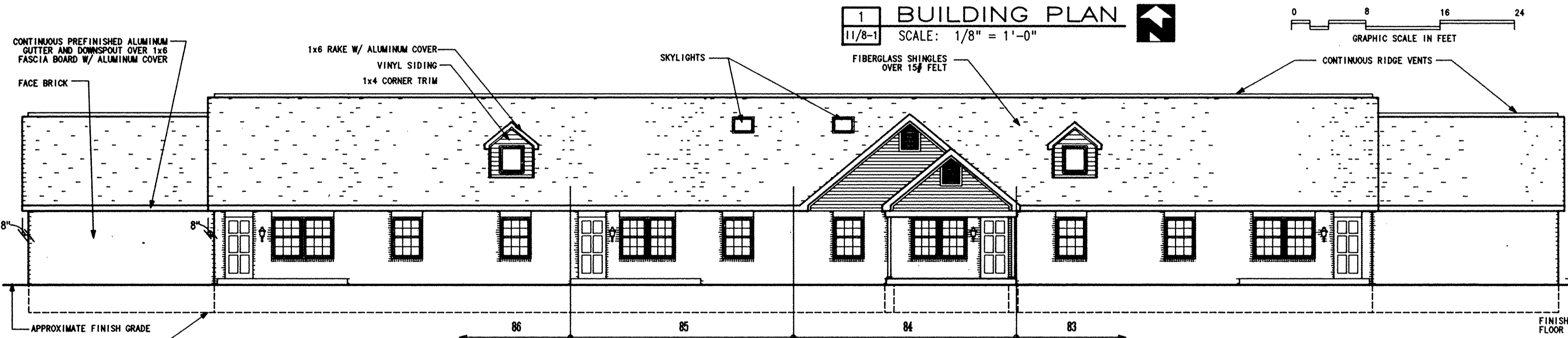
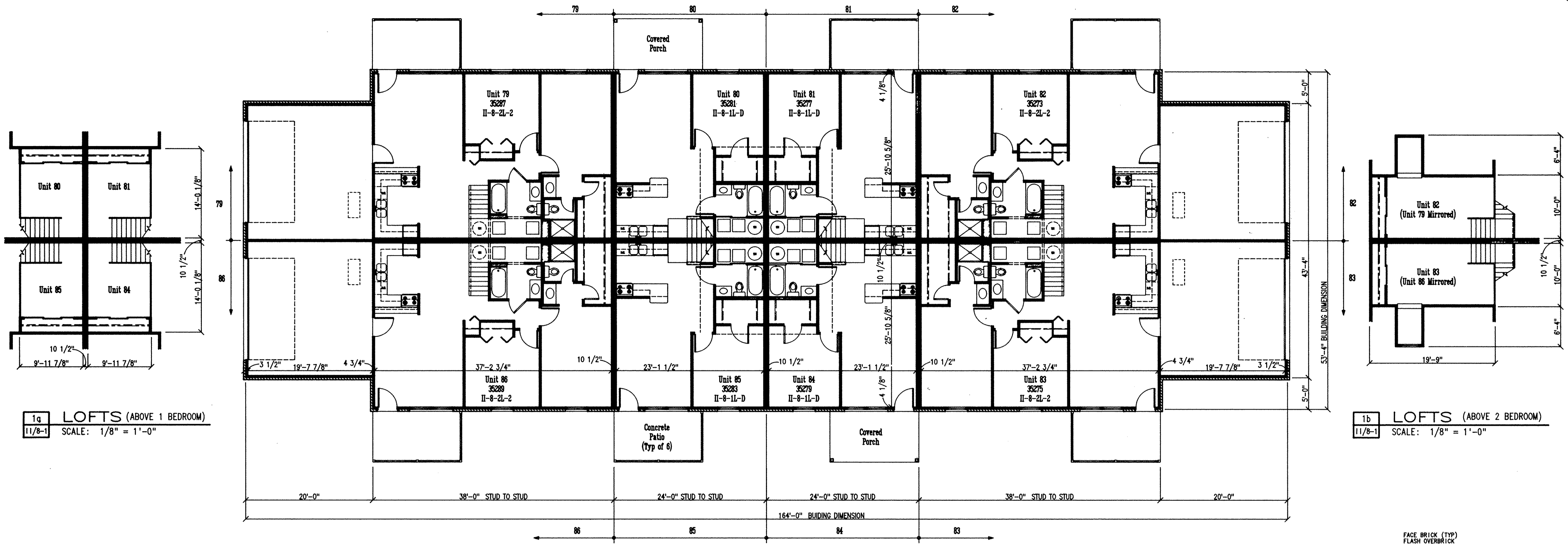
MUIRWOOD VILLAGE CONDOMINIUM
 JOHN HANCOCK AND ASSOCIATES
 416 COLUMBUS AVENUE
 SANDUSKY, OHIO 44870 (419) 625-7838

PHASE II - AMENDMENT 2
 NORTH RIDGEVILLE - LORAIN CO. - OHIO

Scale 1"=50 feet
 DATE 2/16/93


JOB NO. 44389
 Sheet 3 of 12 Sheets

**LORAIN COUNTY TAX
 MAP DEPARTMENT COPY**



LORAIN COUNTY TAX MAP DEPARTMENT COPY

PHASE II BUILDING 15
8 UNIT (4) 2BR W/L & (4) 1BR W/L



COPYRIGHT 1992
MARK R. DENNY, ARCHITECT
COLUMBUS, OHIO

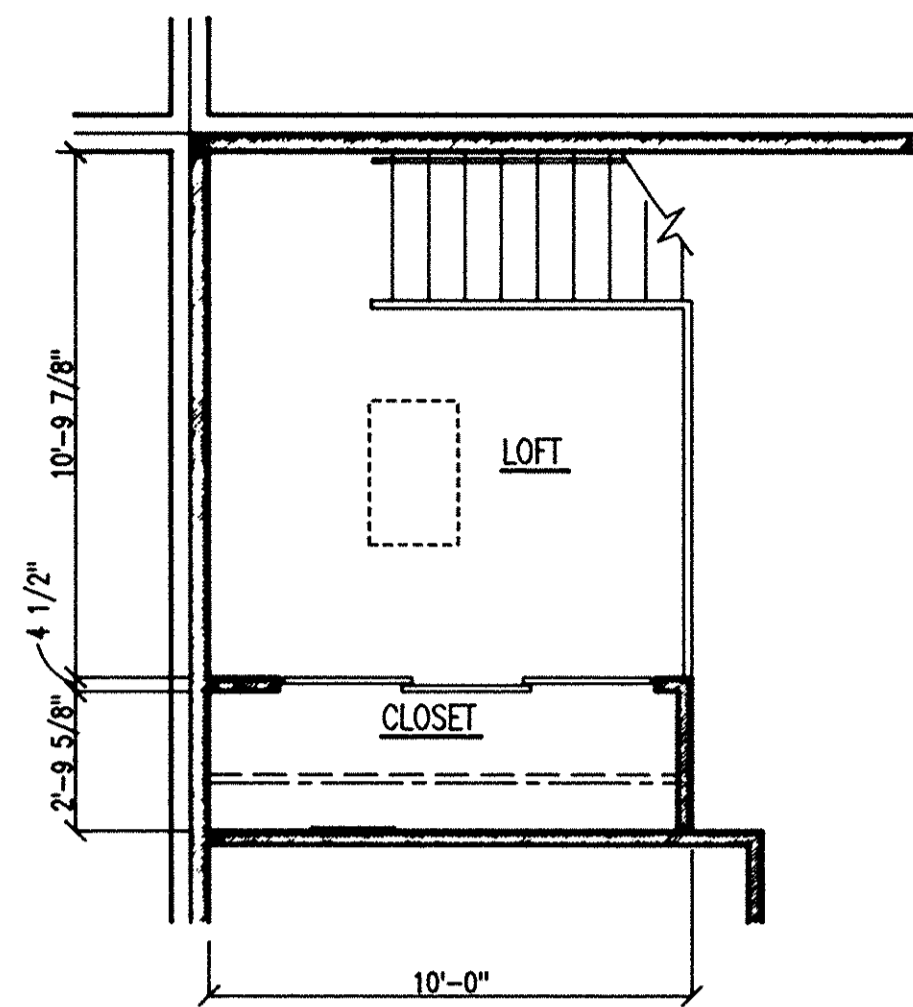
THESE PLANS ARE THE PROPERTY OF MARK R. DENNY, ARCHITECT AND MAY NOT BE USED, REPRODUCED, COPIED, OR ALTERED WITHOUT THE WRITTEN PERMISSION OF THE ARCHITECT.

CLIENT:
MUIRWOOD VILLAGE CONDOMINIUM
35331 GREENWICH
NORTH RIDGEVILLE, OHIO 44039

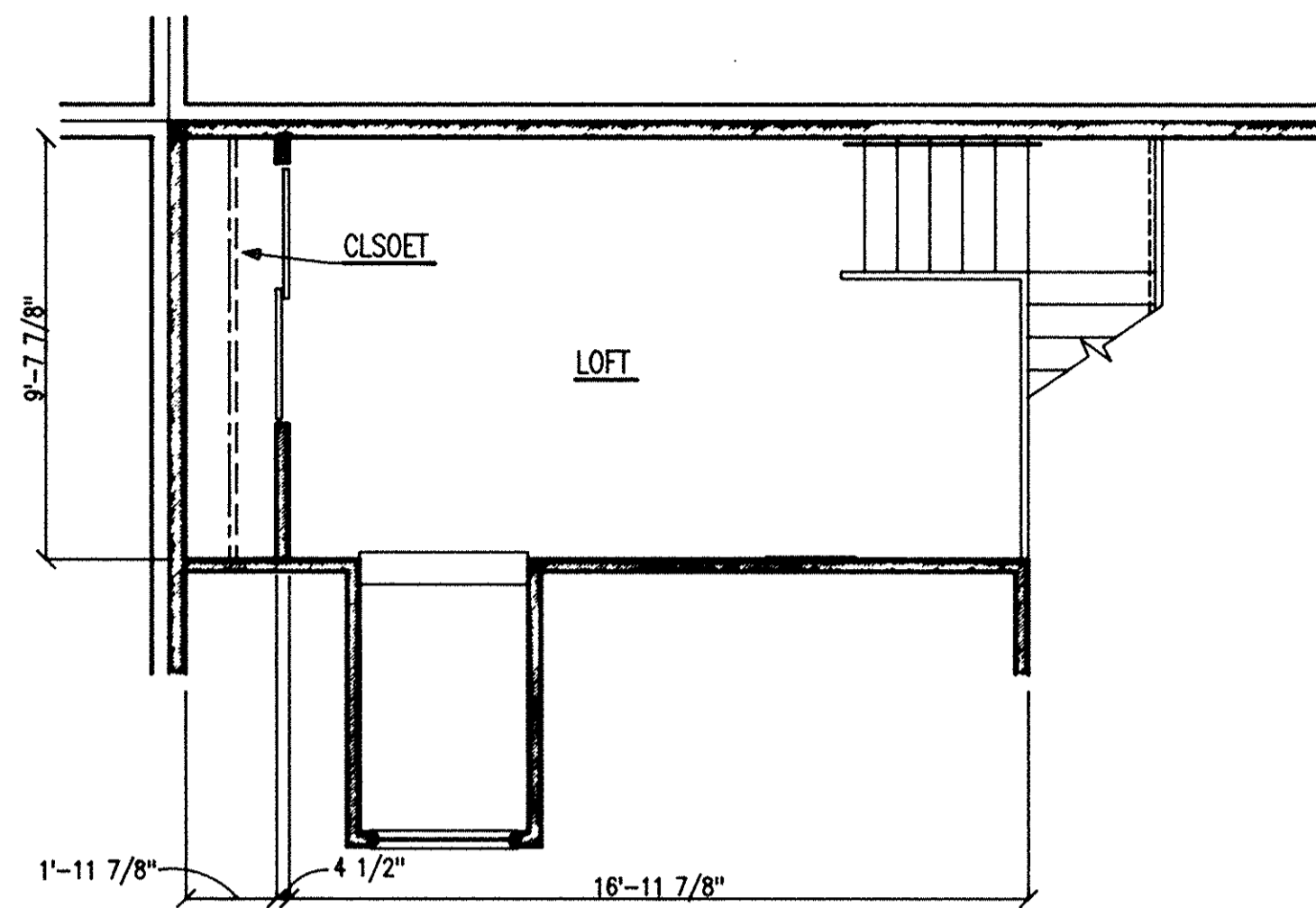
CONDOMINIUM DRAWINGS FOR:
MUIRWOOD VILLAGE CONDOMINIUM
PHASE II - AMENDMENT 1
NORTH RIDGEVILLE

DRAWN R.L.W.
CHECKED M.R.D.
DATE 2-12-1993
REVISIONS

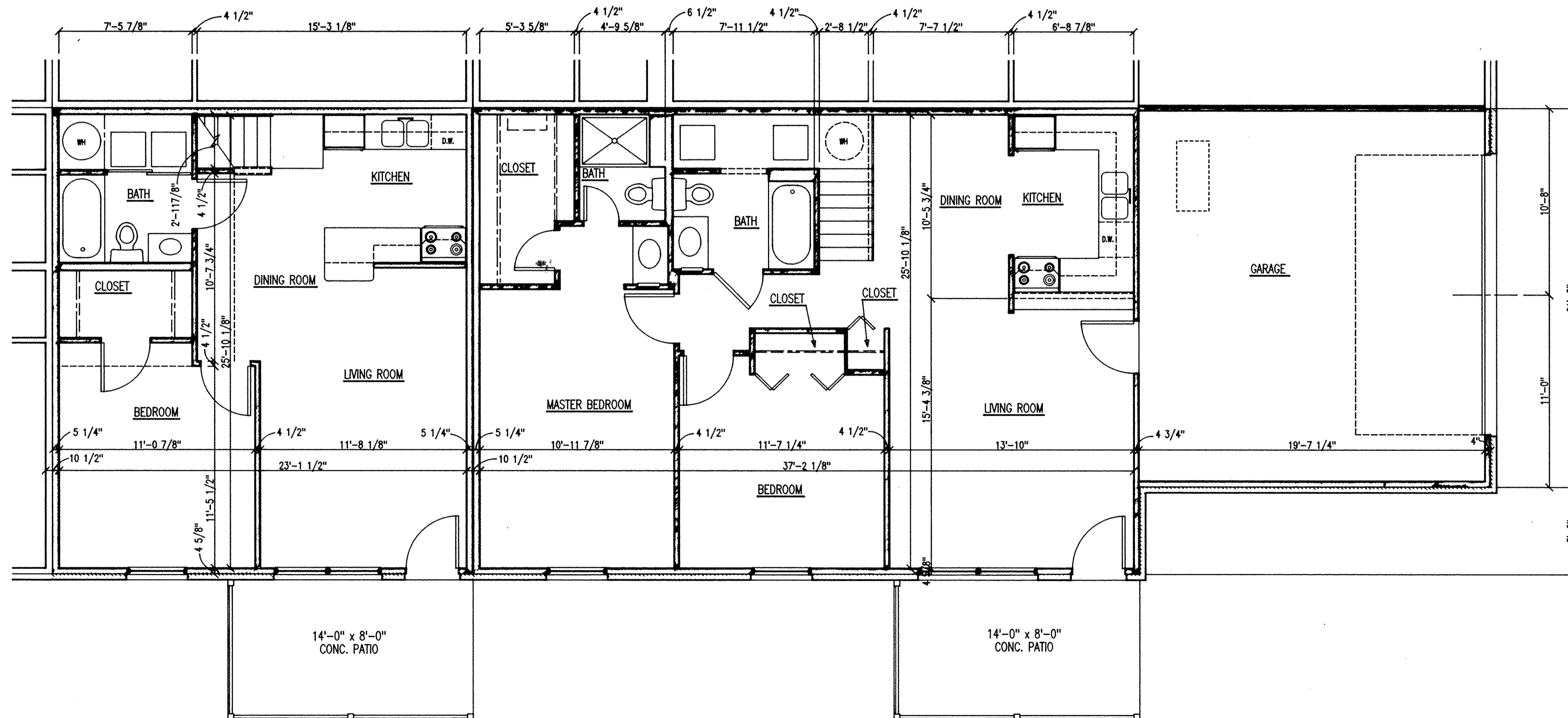
JOB NO. 91053g.R
SHEET
II/8-1
PAGE 4



1 a LOFT (1 BEDROOM UNIT)
11/8-2 SCALE: 1/4" = 1'-0"



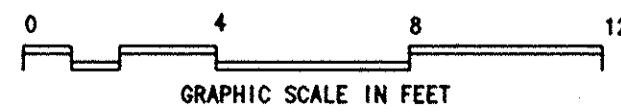
2 a LOFT (2 BEDROOM UNIT)
11/8-2 SCALE: 1/4" = 1'-0"



1 UNIT PLAN (1 BEDROOM UNIT)
11/8-2 SCALE: 1/4" = 1'-0"

CONSTRUCTION SEQUENCE: PHASE II
BUILDING TYPE: 8 FAMILY
NUMBER OF BEDROOMS: 1 BEDROOM WITH LOFT
GARAGE TYPE: DETACHED ONE CAR
UNIT SQUARE FEET: 1,124 S.F.
11-8-11-D

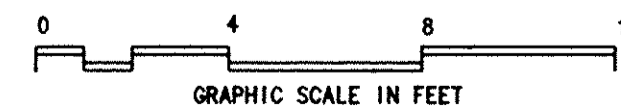
NOTE: UNIT MAY BE MIRRORED OR OPPOSITE HAND.
REFER TO BUILDING PLAN.



2 UNIT PLAN (2 BEDROOM UNIT)
11/8-2 SCALE: 1/4" = 1'-0"

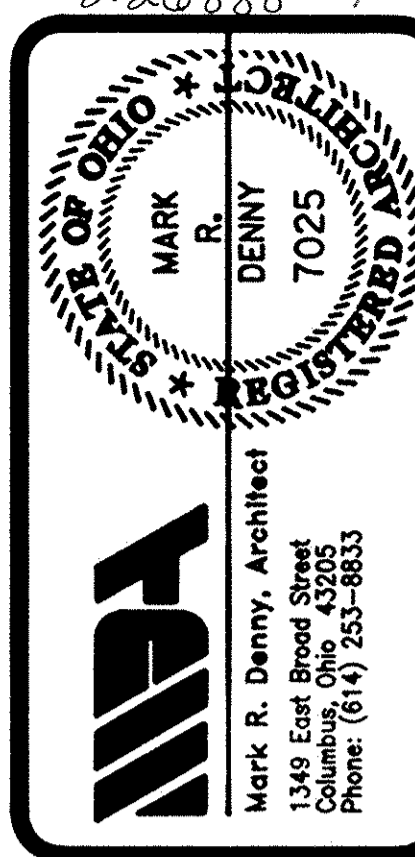
CONSTRUCTION SEQUENCE: PHASE II
BUILDING TYPE: 8 FAMILY
NUMBER OF BEDROOMS: 2 BEDROOMS WITH LOFT
GARAGE TYPE: TWO CAR ATTACHED
UNIT SQUARE FEET: 1,595 S.F.
11-8-21-2

NOTE: UNIT MAY BE MIRRORED OR OPPOSITE HAND.
REFER TO BUILDING PLAN.



LORAIN COUNTY TAX
MAP DEPARTMENT COPY

PHASE II BUILDING 15
8 UNIT (2) 2BR W/L & (2) 1BR W/L

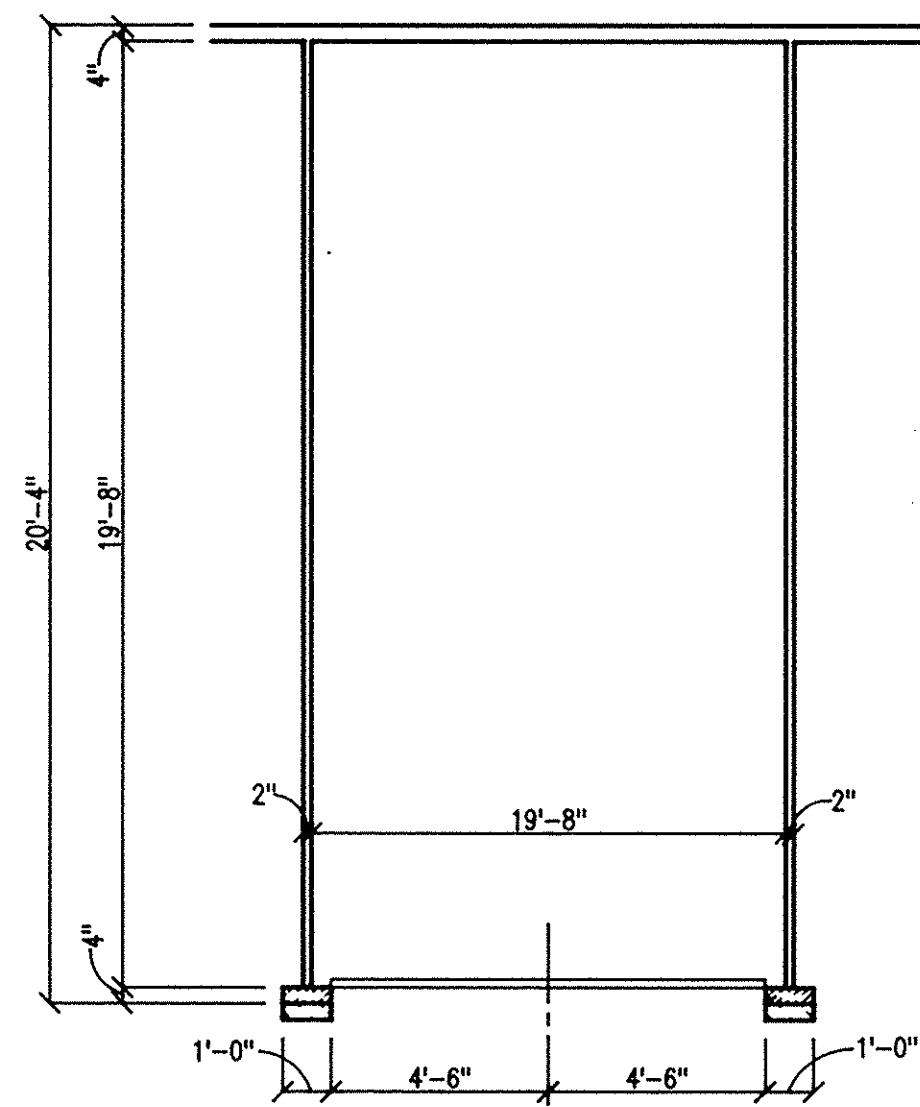


© COPYRIGHT 1992
MARK R. DENNY, ARCHITECT
COLUMBUS, OHIO
THESE PLANS ARE THE PROPERTY
OF MARK R. DENNY, ARCHITECT AND
MAY NOT BE USED, DUPLICATED, OR
ALTERED WITHOUT THE WRITTEN
PERMISSION OF THE ARCHITECT.

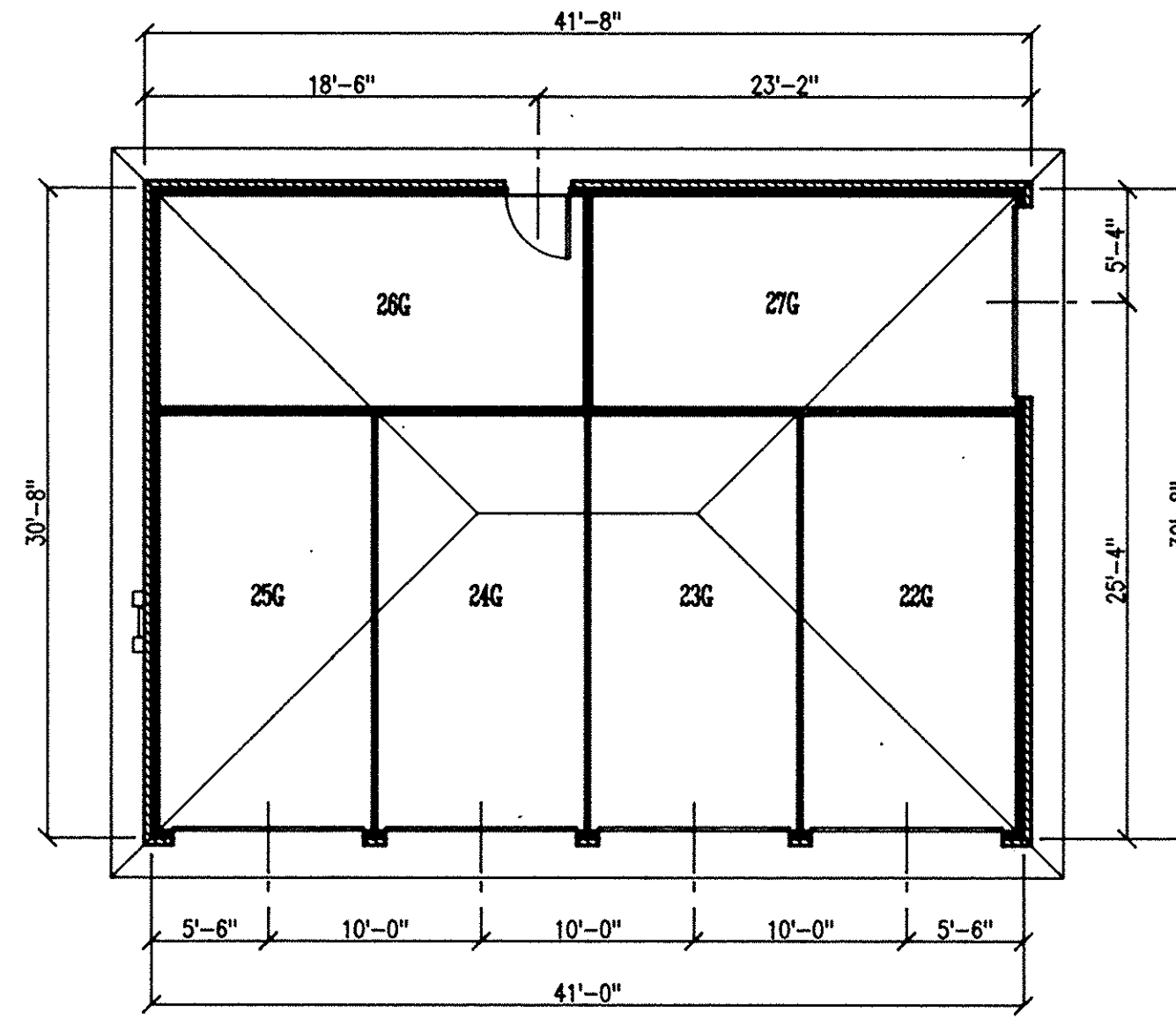
CLIENT:
MUIRWOOD VILLAGE CONDOMINIUM
35331 GREENWICH
NORTH RIDGEVILLE, OHIO 44039

CONDOMINIUM DRAWINGS FOR:
MUIRWOOD VILLAGE CONDOMINIUM
PHASE II - AMENDMENT I
NORTH RIDGEVILLE

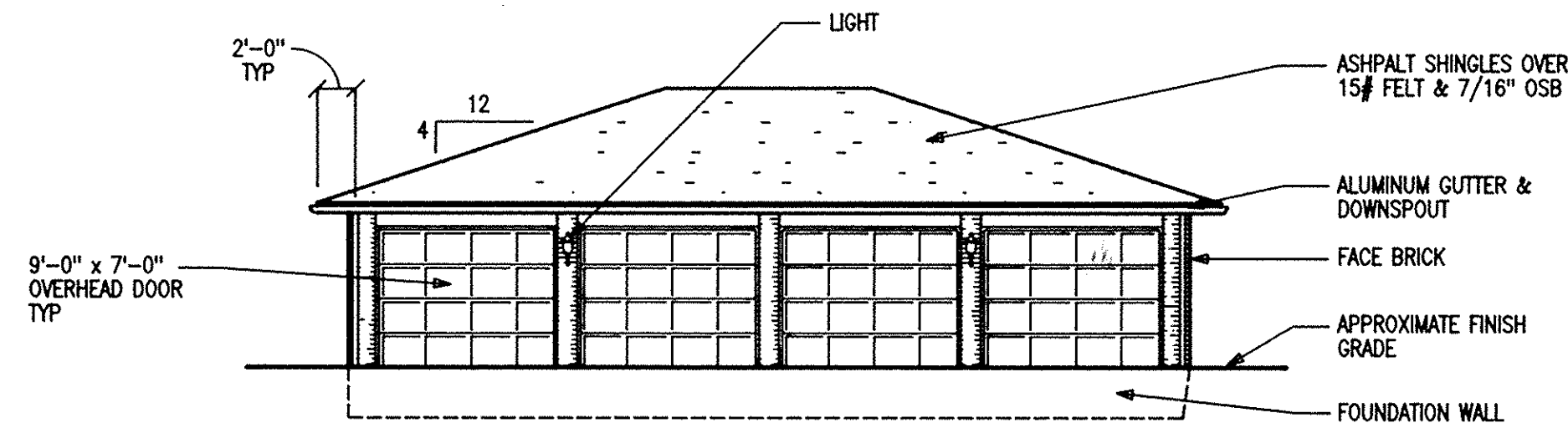
DRAWN	R.L.W.
CHECKED	M.R.D.
DATE	2-12-1993
REVISIONS	
JOB NO.	91053g.R
SHEET	II/8-2
PAGE	5



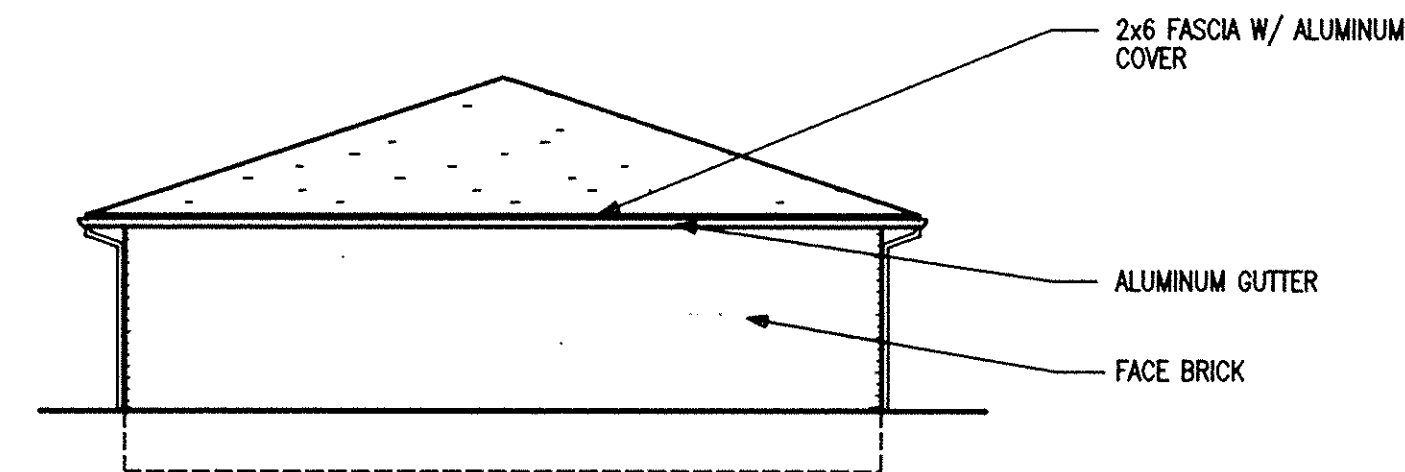
1 UNIT PLAN
 11/G-1 SCALE: 1 / 4" = 1'-0"



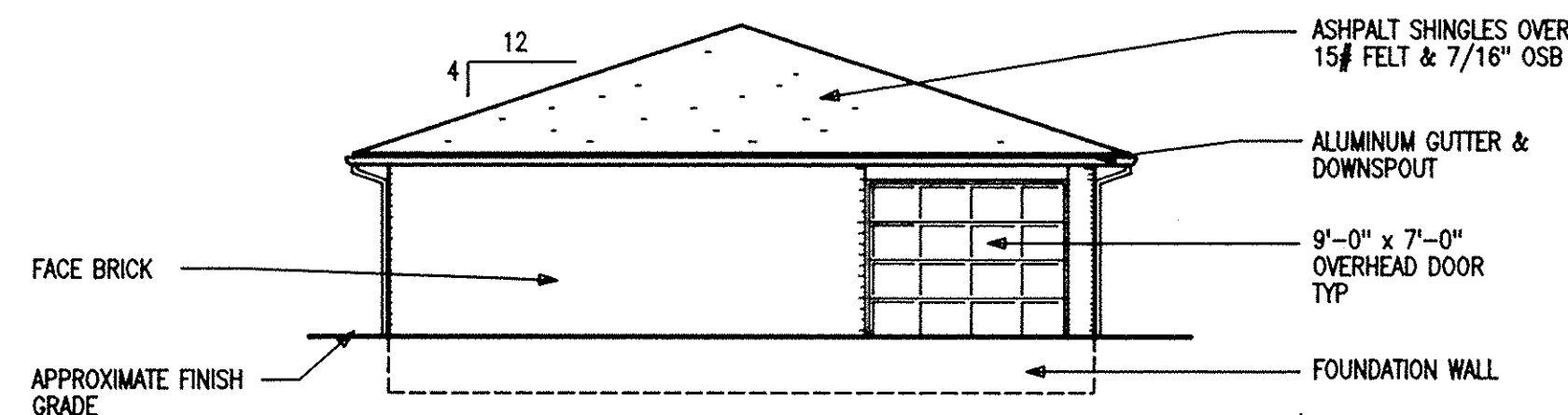
2 BUILDING PLAN
 11/G-1 SCALE: 1 / 8" = 1'-0"



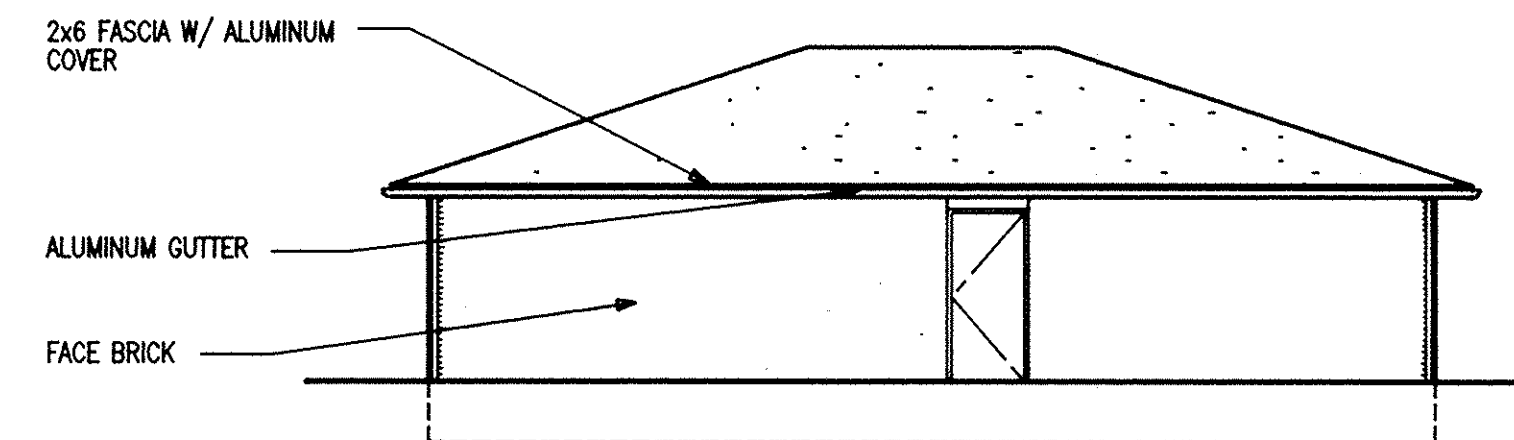
3 EAST ELEVATION
 11/G-1 SCALE: 1 / 8" = 1'-0"




4 SOUTH ELEVATION
 11/G-1 SCALE: 1 / 8" = 1'-0"



5 NORTH ELEVATION
 11/G-1 SCALE: 1 / 8" = 1'-0"



6 WEST ELEVATION
 11/G-1 SCALE: 1 / 8" = 1'-0"



COPYRIGHT © 1992
 MARK R. DENNY, ARCHITECT
 COLUMBUS, OHIO
 THESE PLANS ARE THE PROPERTY OF MARK R. DENNY, ARCHITECT AND MAY NOT BE USED, DUPLICATED, OR ALTERED WITHOUT THE WRITTEN PERMISSION OF THE ARCHITECT.

CLIENT:
 MUIRWOOD VILLAGE CONDOMINIUM
 35331 GREENWICH
 NORTH RIDGEVILLE, OHIO 44039

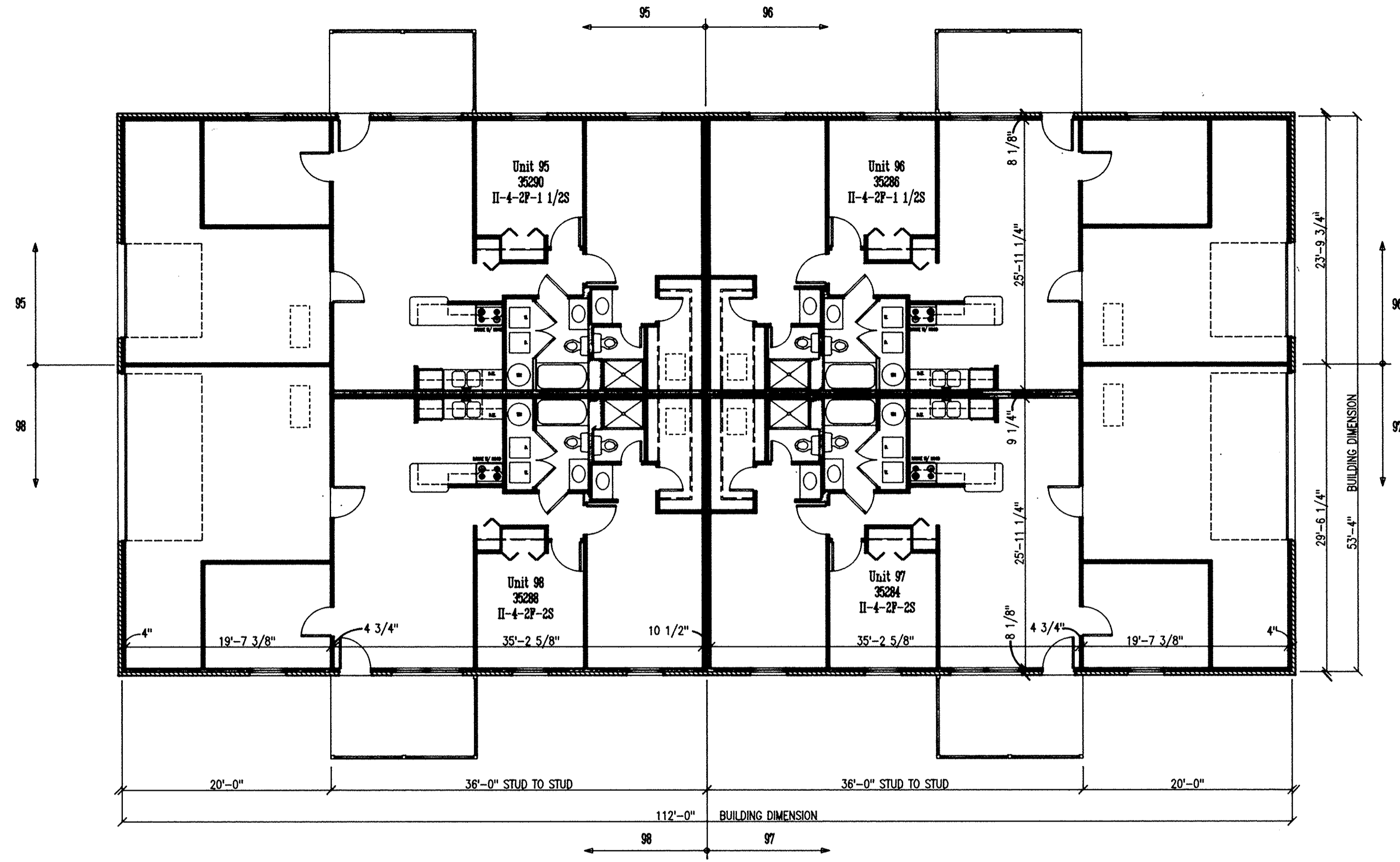
PROJECT:
 CONDOMINIUM DRAWINGS FOR:
 MUIRWOOD VILLAGE CONDOMINIUM
 PHASE II - AMENDMENT 1
 NORTH RIDGEVILLE

DRAWN	R.L.W.
CHECKED	M.R.D.
DATE	2-12-1993
REVISIONS	
JOB NO.	91053g.R
SHEET	

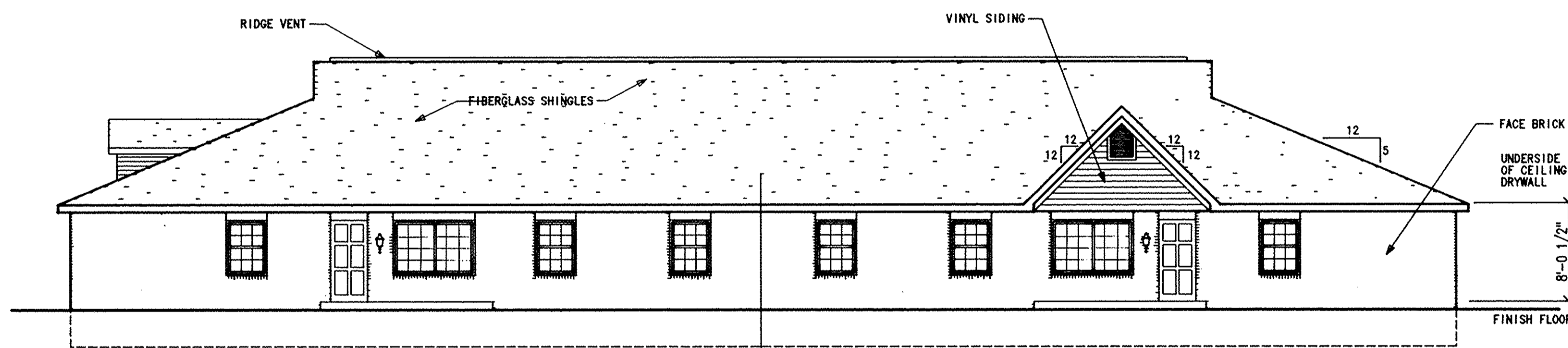
II/G-1
 PAGE 6

LORAIN COUNTY TAX
 MAP DEPARTMENT COPY

PHASE II DETACHED GARAGE "D" W/ STORAGE

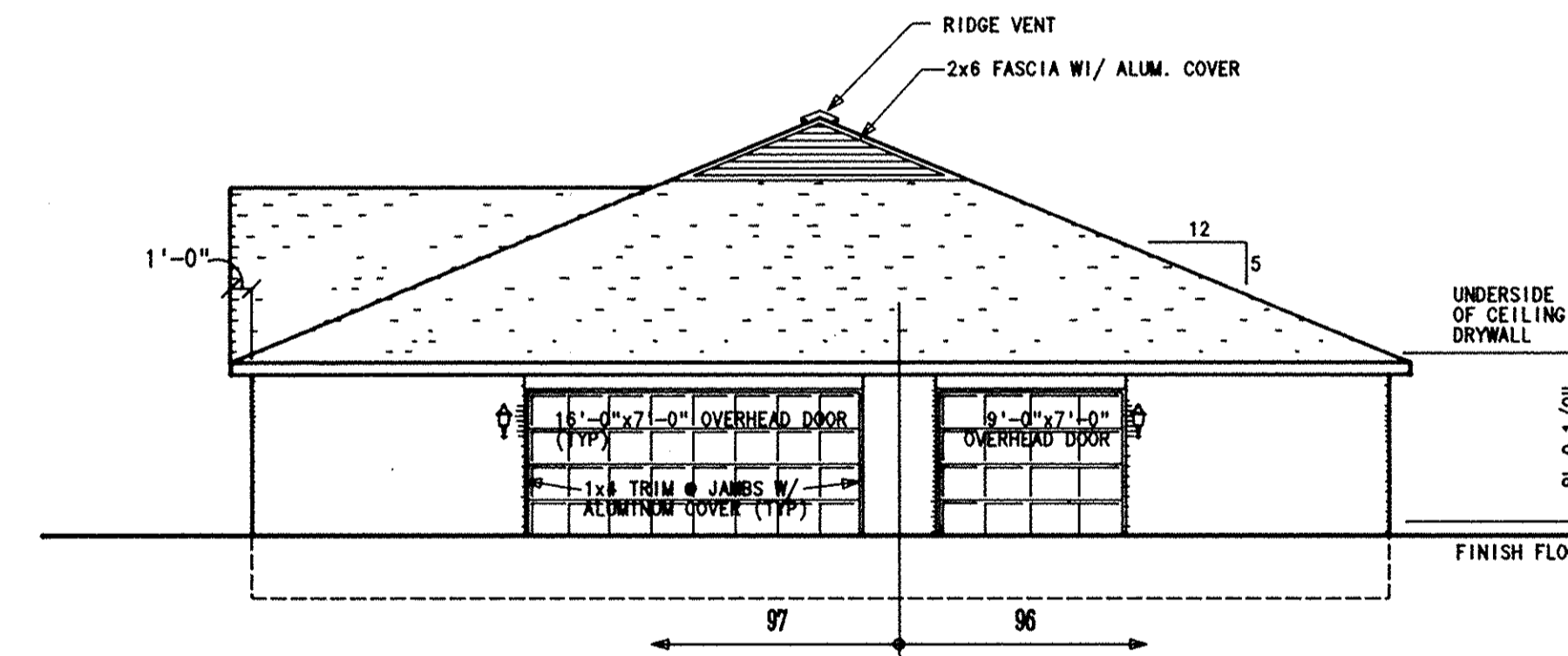
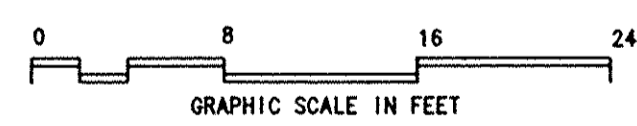


1 BUILDING PLAN
 11/4-1 SCALE: 1/8" = 1'-0"

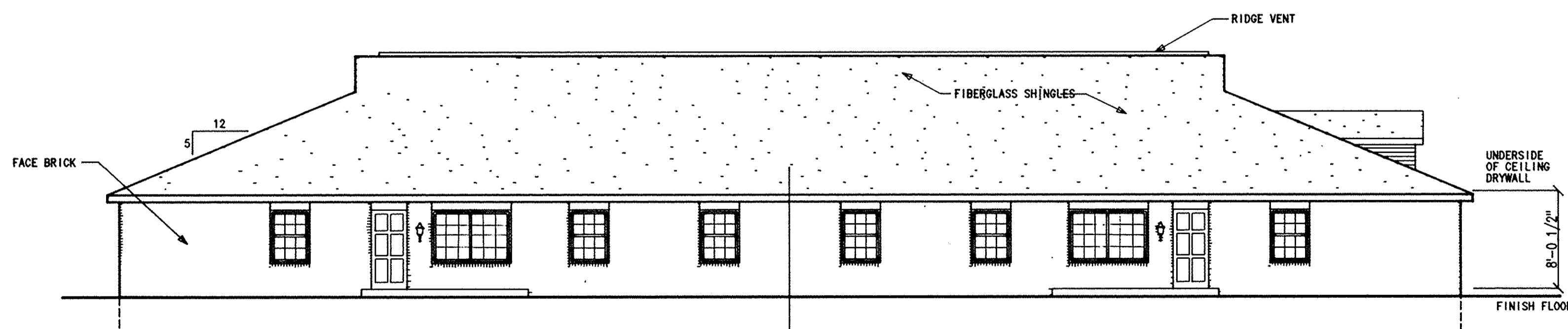


A SOUTH ELEVATION
 11/4-1 SCALE: 1/8" = 1'-0"

NOTE: PATIO FENCES ARE NOT SHOWN FOR CLARITY OF BUILDING.

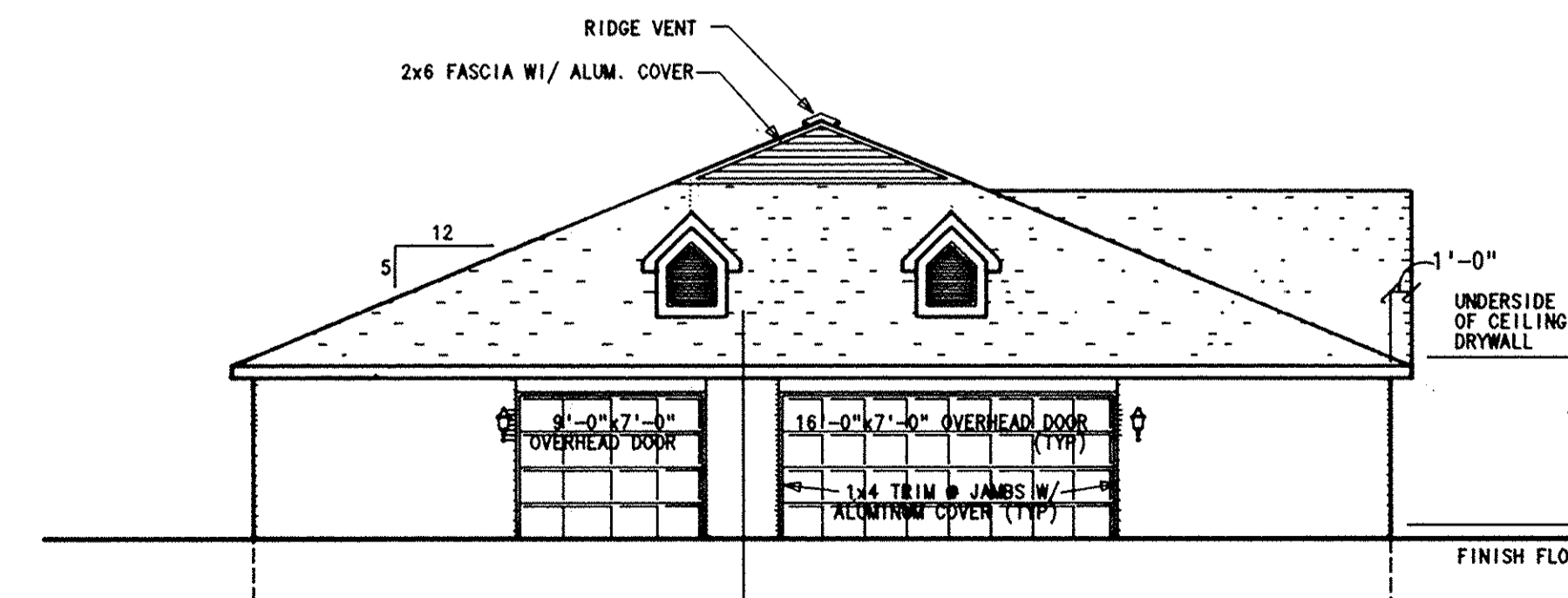



B EAST ELEVATION
 11/4-1 SCALE: 1/8" = 1'-0"



C NORTH ELEVATION
 11/4-1 SCALE: 1/8" = 1'-0"

NOTE: PATIO FENCES ARE NOT SHOWN FOR CLARITY OF BUILDING.

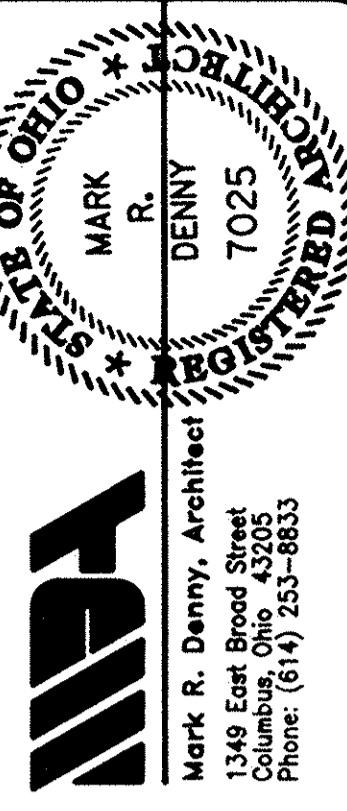


D WEST ELEVATION
 11/4-1 SCALE: 1/8" = 1'-0"

PHASE II BUILDING 32

4 UNIT (2)2BR,FM RM,1CAR&(2)2BR,FM RM,2CAR

LORAIN COUNTY TAX
 MAP DEPARTMENT COPY



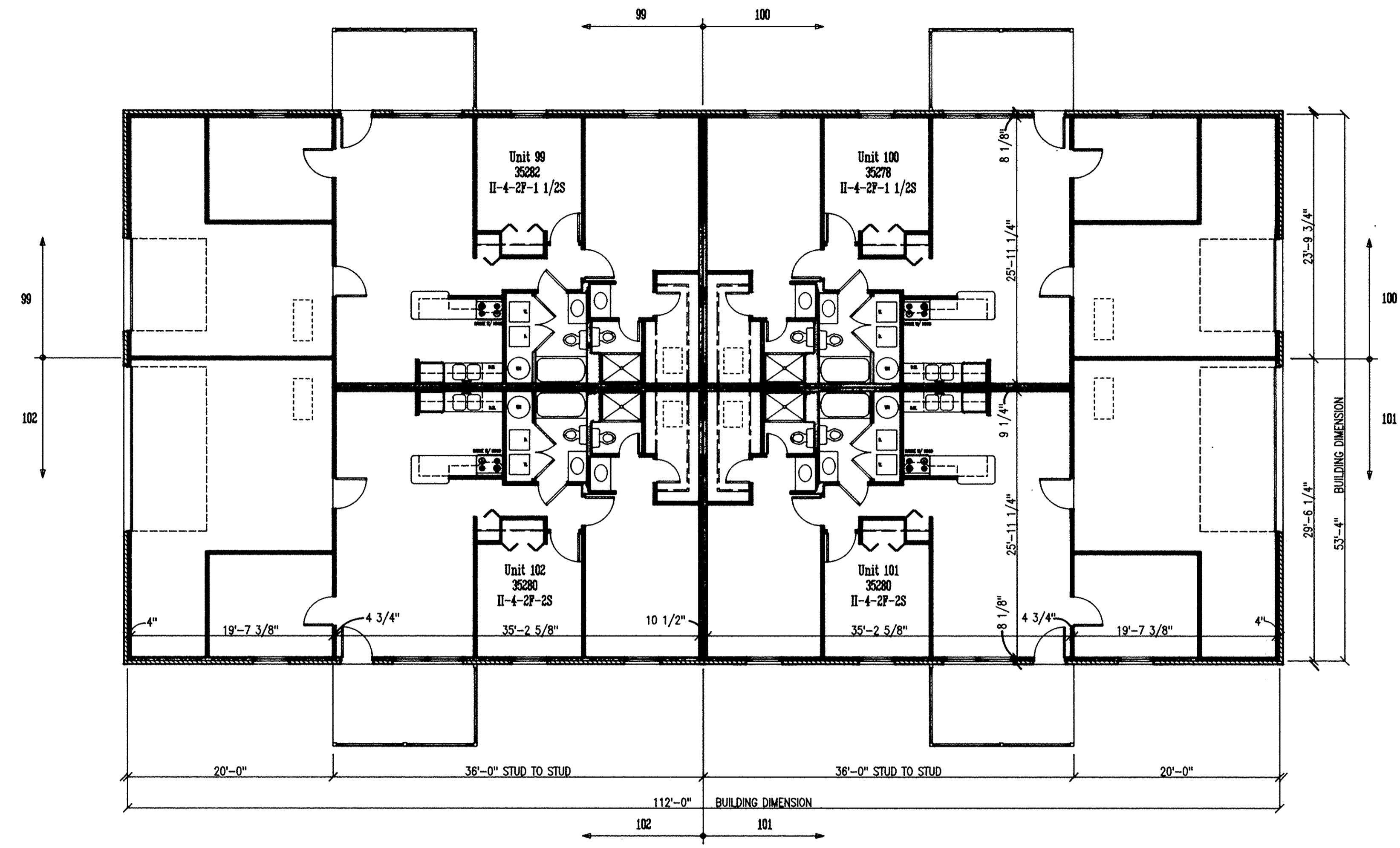
© COPYRIGHT 1992
 MARK R. DENNY, ARCHITECT
 COLUMBUS, OHIO
 THESE PLANS ARE THE PROPERTY OF MARK R. DENNY, ARCHITECT AND MAY NOT BE USED, DUPLICATED OR ALTERED WITHOUT THE WRITTEN PERMISSION OF THE ARCHITECT.

CLIENT:
 MUIRWOOD VILLAGE CONDOMINIUM
 35331 GREENWICH
 NORTH RIDGEVILLE, OHIO 44039

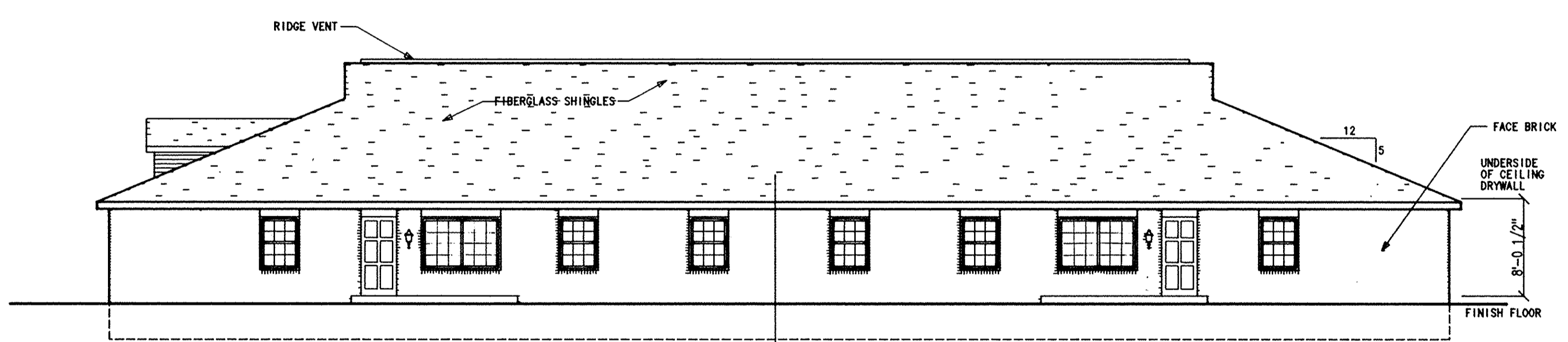
PROJECT:
 CONDOMINIUM DRAWINGS FOR:
 MUIRWOOD VILLAGE CONDOMINIUM
 PHASE II - AMENDMENT 1
 NORTH RIDGEVILLE

DRAWN	R. L. W.
CHECKED	M. R. D.
DATE	11-5-1992
REVISIONS	

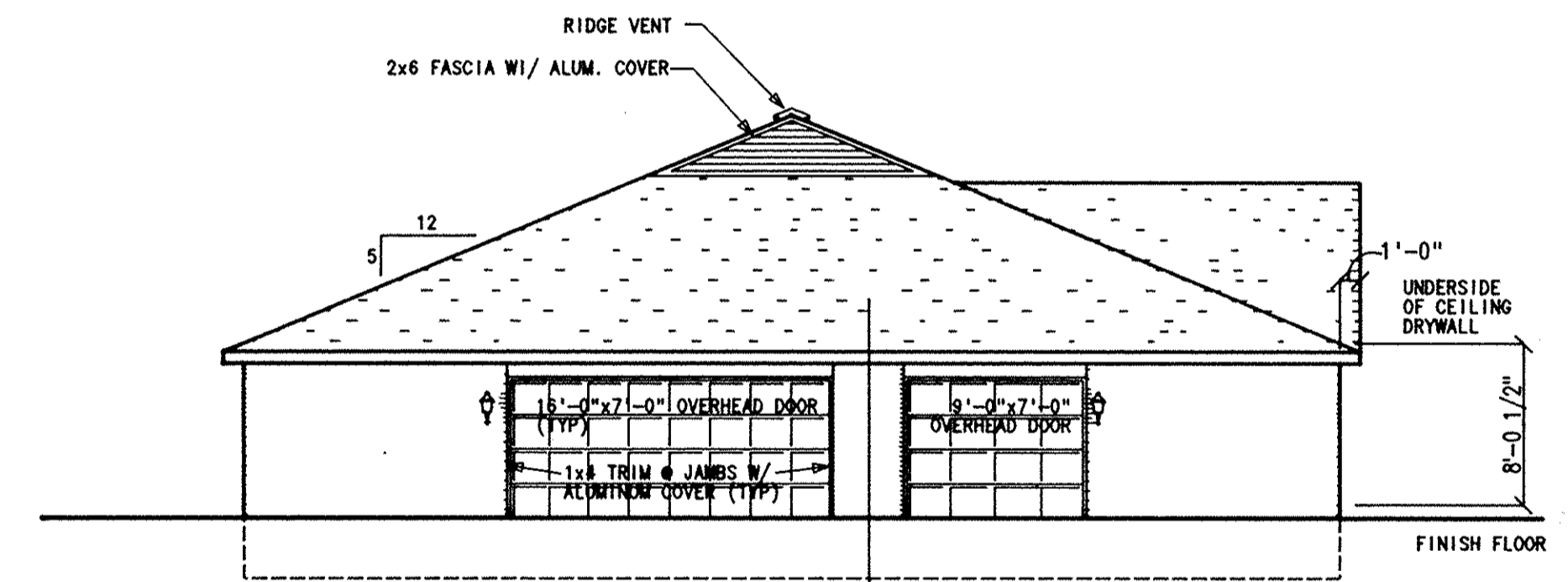
JOB NO. 91053K.R
 SHEET
11/4-1
 PAGE 7



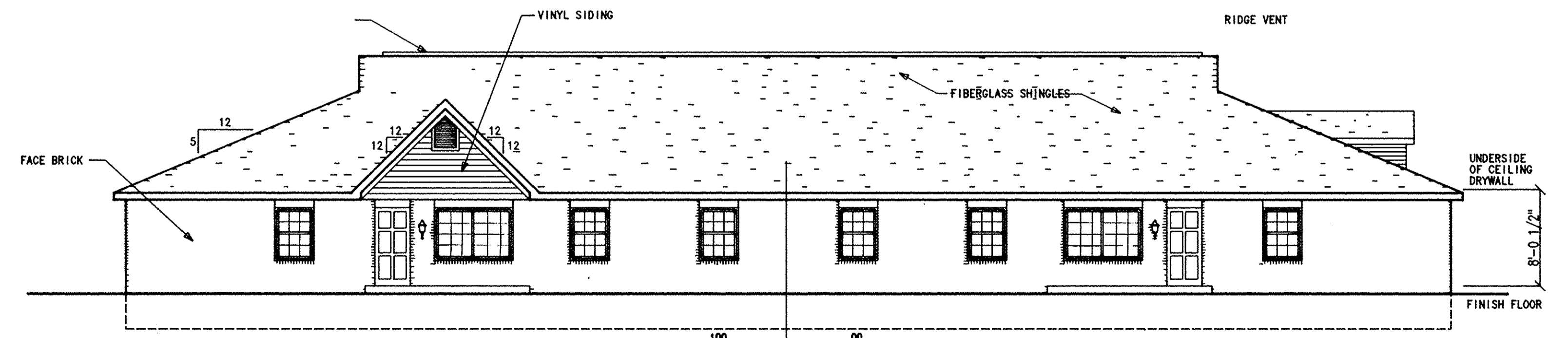
1 BUILDING PLAN
11/4-2 SCALE: 1/8"=1'-0"
GRAPHIC SCALE IN FEET



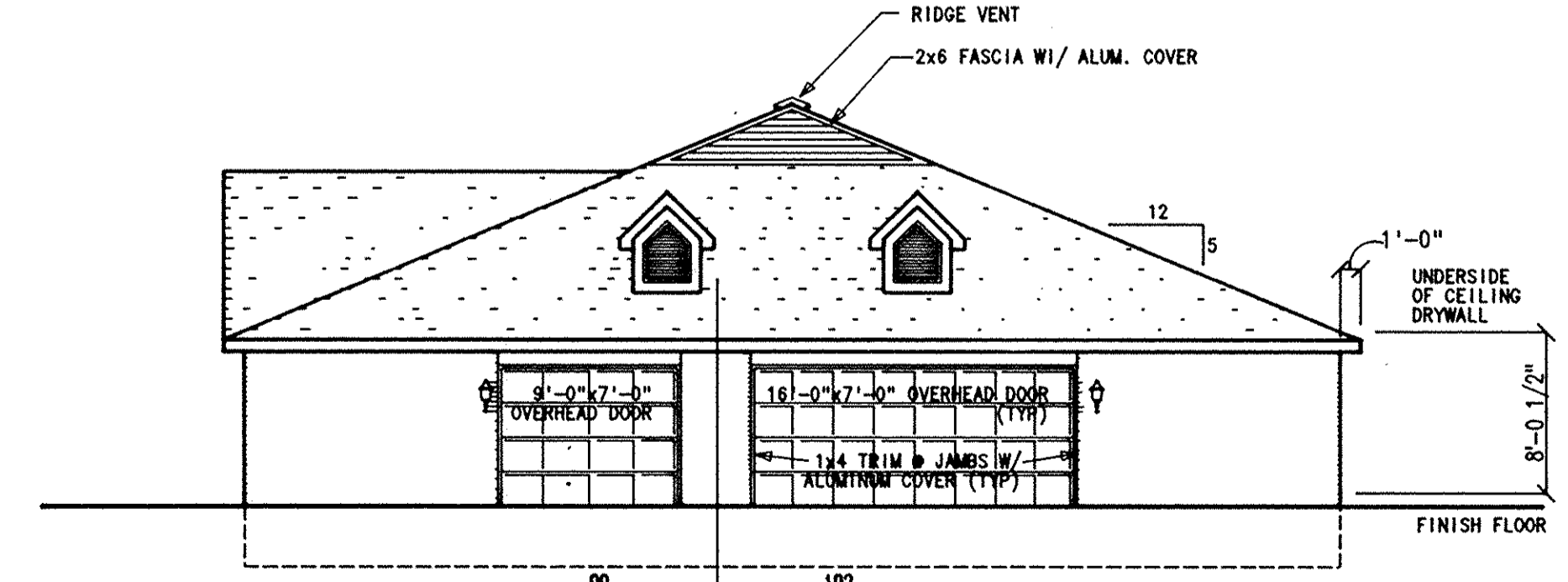
C SOUTH ELEVATION
11/4-2 SCALE: 1/8"=1'-0"
NOTE: PATIO FENCES ARE NOT SHOWN FOR CLARITY OF BUILDING.



D EAST ELEVATION
11/4-2 SCALE: 1/8"=1'-0"



A NORTH ELEVATION
11/4-2 SCALE: 1/8"=1'-0"
NOTE: PATIO FENCES ARE NOT SHOWN FOR CLARITY OF BUILDING.




B WEST ELEVATION
11/4-2 SCALE: 1/8"=1'-0"

LORAIN COUNTY TAX MAP DEPARTMENT COPY

PHASE II BUILDING 33

4 UNIT (2)2BR,FM RM,1CAR&(2)2BR,FM RM,2CAR



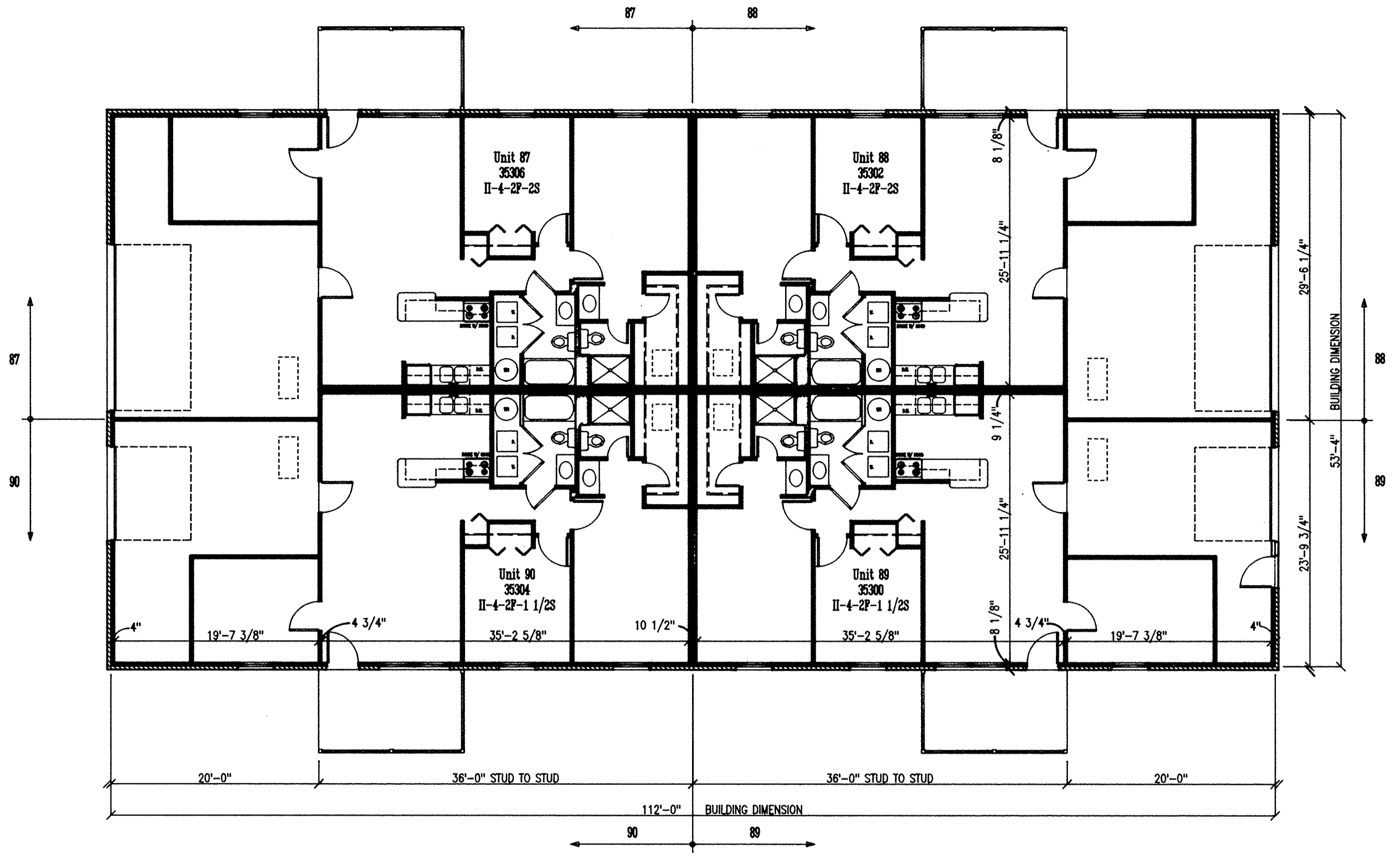
COPYRIGHT 1992
MARK R. DENNY, ARCHITECT
COLUMBUS, OHIO
THESE PLANS ARE THE PROPERTY OF MARK R. DENNY, ARCHITECT AND MAY NOT BE USED, DUPLICATED, OR ALTERED WITHOUT THE WRITTEN PERMISSION OF THE ARCHITECT.

CLIENT:
MUIRWOOD VILLAGE CONDOMINIUM
35331 GREENWICH
NORTH RIDGEVILLE, OHIO 44039

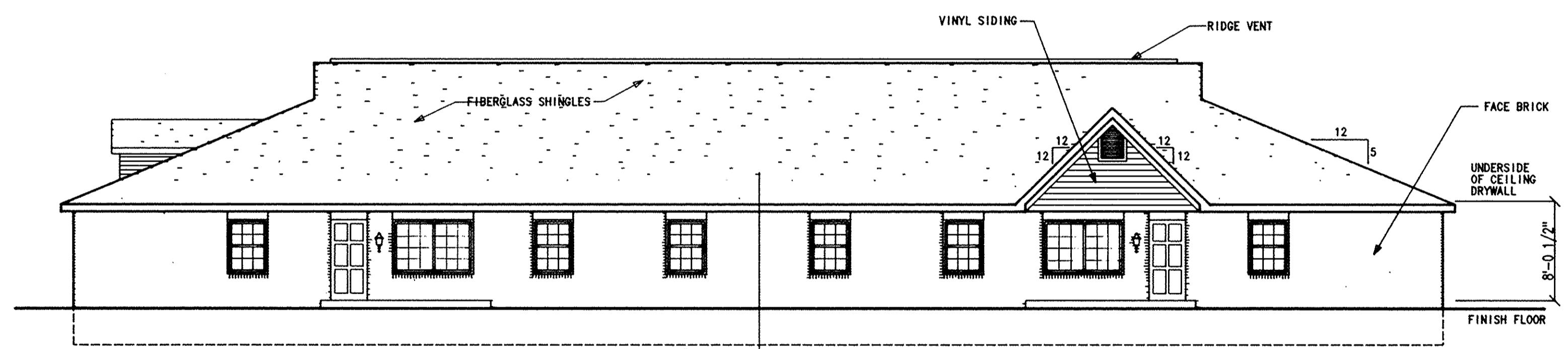
CONDOMINIUM DRAWINGS FOR:
MUIRWOOD VILLAGE CONDOMINIUM
PHASE II - AMENDMENT 1
NORTH RIDGEVILLE

DRAWN	R. L. W.
CHECKED	M. R. D.
DATE	11-5-1992
REVISIONS	

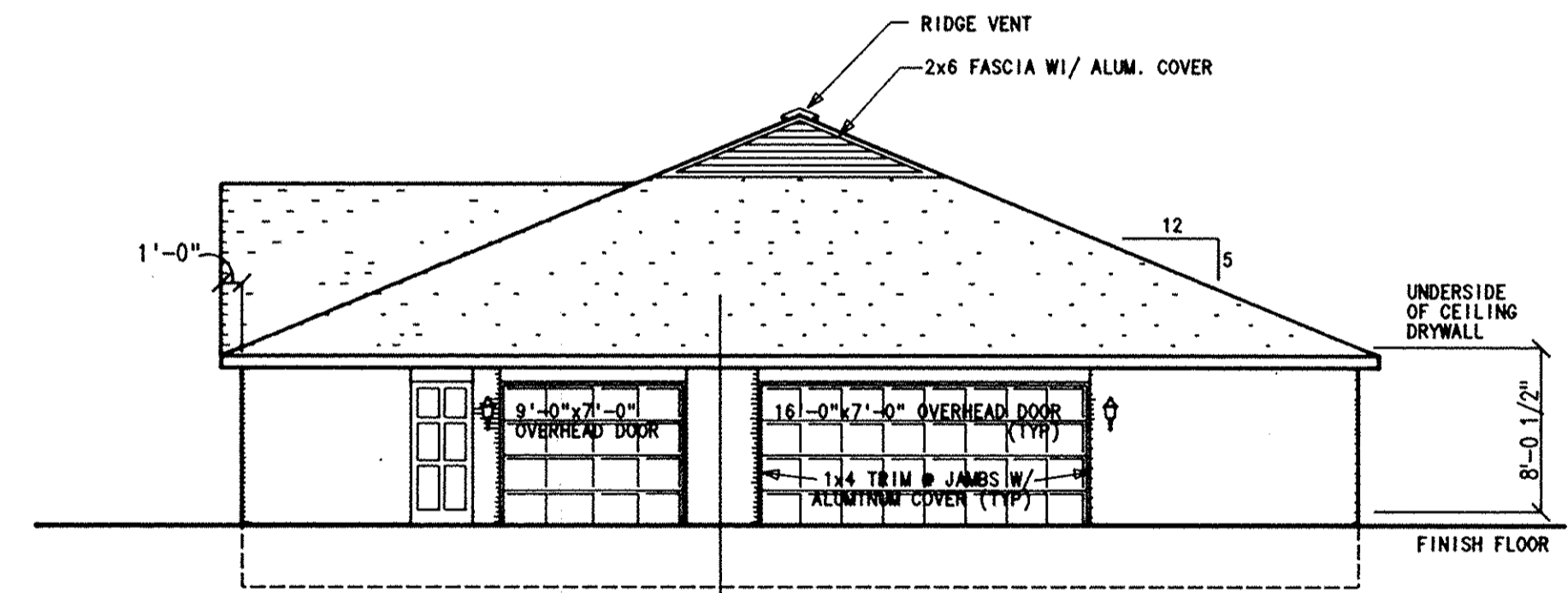
JOB NO. 91053K.R
SHEET
11/4-2
PAGE 8



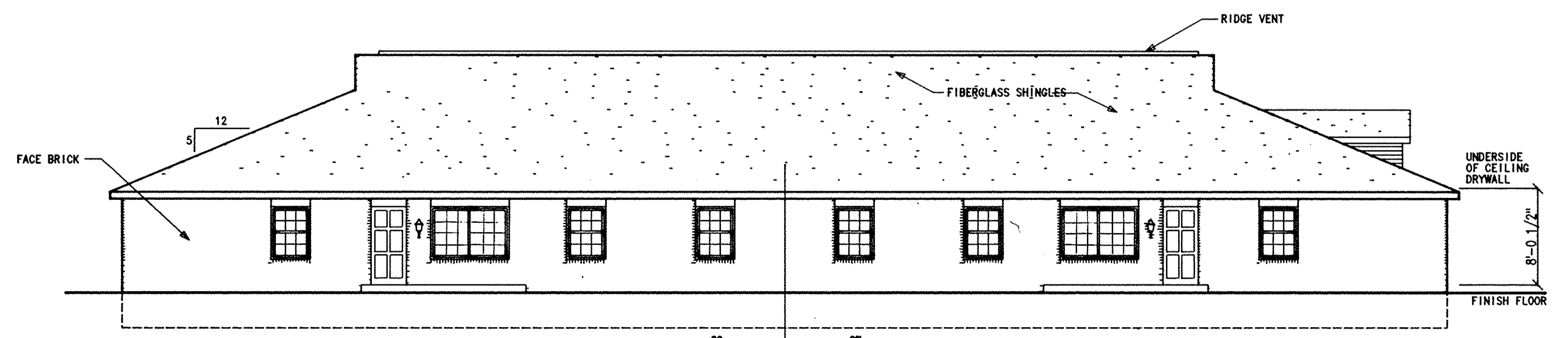
1 BUILDING PLAN
 11/4-3 SCALE: 1/8" = 1'-0"
 GRAPHIC SCALE IN FEET



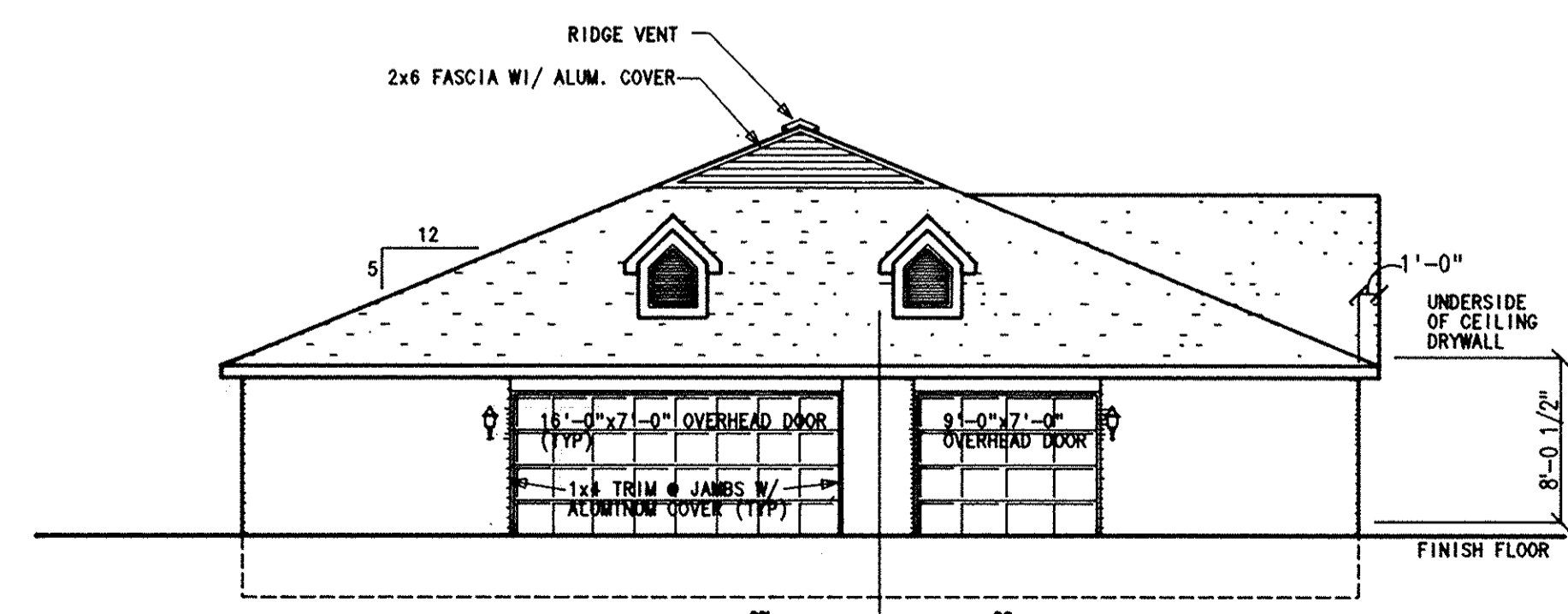
A SOUTH ELEVATION
 11/4-3 SCALE: 1/8" = 1'-0"
 NOTE: PATIO FENCES ARE NOT SHOWN FOR CLARITY OF BUILDING.
 GRAPHIC SCALE IN FEET



B EAST ELEVATION
 11/4-3 SCALE: 1/8" = 1'-0"
 GRAPHIC SCALE IN FEET



C NORTH ELEVATION
 11/4-3 SCALE: 1/8" = 1'-0"
 NOTE: PATIO FENCES ARE NOT SHOWN FOR CLARITY OF BUILDING.
 GRAPHIC SCALE IN FEET



D WEST ELEVATION
 11/4-3 SCALE: 1/8" = 1'-0"
 GRAPHIC SCALE IN FEET

PHASE II BUILDING 34
LORAIN COUNTY TAX
MAP DEPARTMENT COPY
 4 UNIT (2)2BR,FM RM,1CAR&(2)2BR,FM RM,2CAR

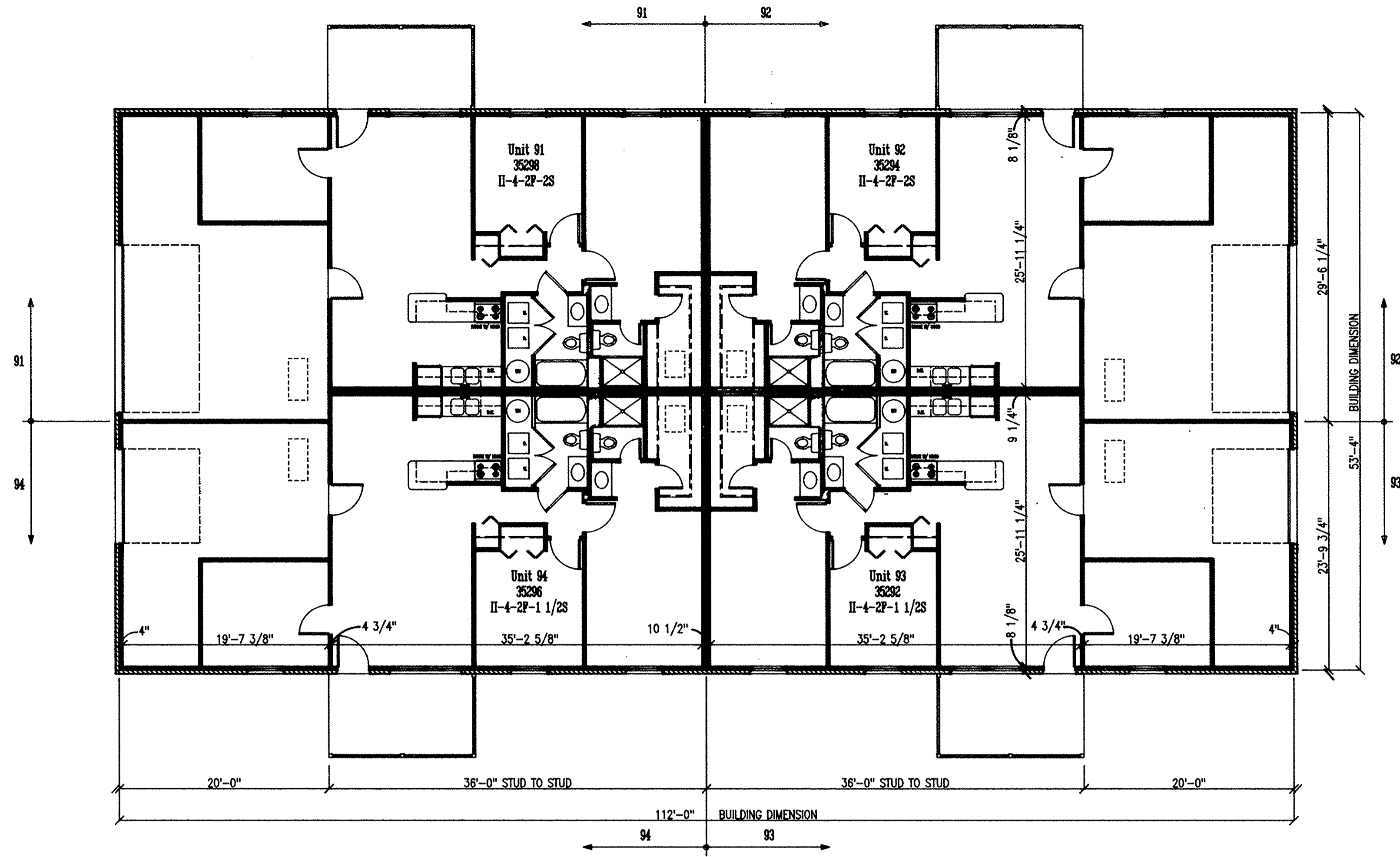


COPYRIGHT 1992
 MARK R. DENNY, ARCHITECT
 COLUMBUS, OHIO
 THESE PLANS ARE THE PROPERTY OF MARK R. DENNY, ARCHITECT AND MAY NOT BE USED, DUPLICATED, OR ALTERED WITHOUT THE WRITTEN PERMISSION OF THE ARCHITECT.

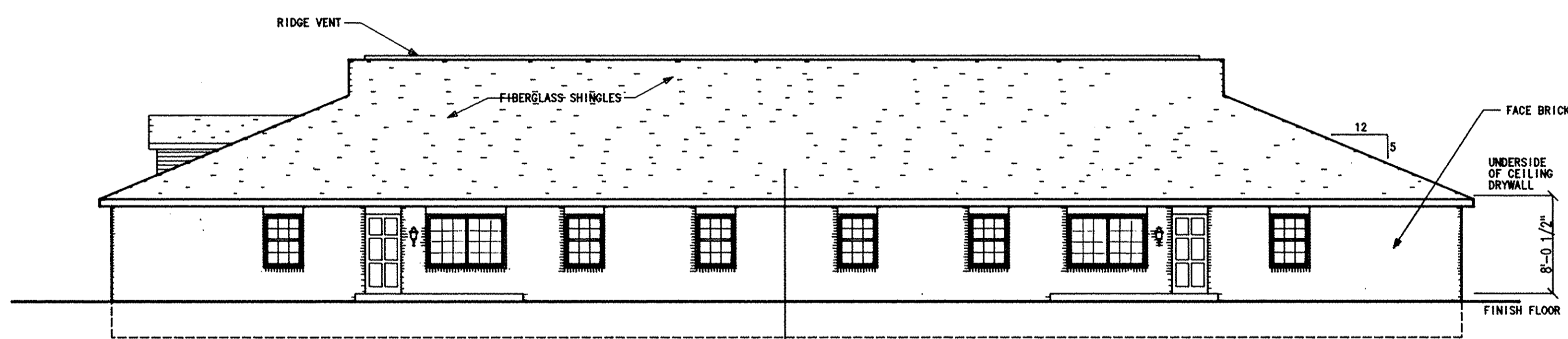
CLIENT:
 MUIRWOOD VILLAGE CONDOMINIUM
 35331 GREENWICH
 NORTH RIDGEVILLE, OHIO 44039

PROJECT:
 CONDOMINIUM DRAWINGS FOR:
 MUIRWOOD VILLAGE CONDOMINIUM
 PHASE II - AMENDMENT I
 NORTH RIDGEVILLE

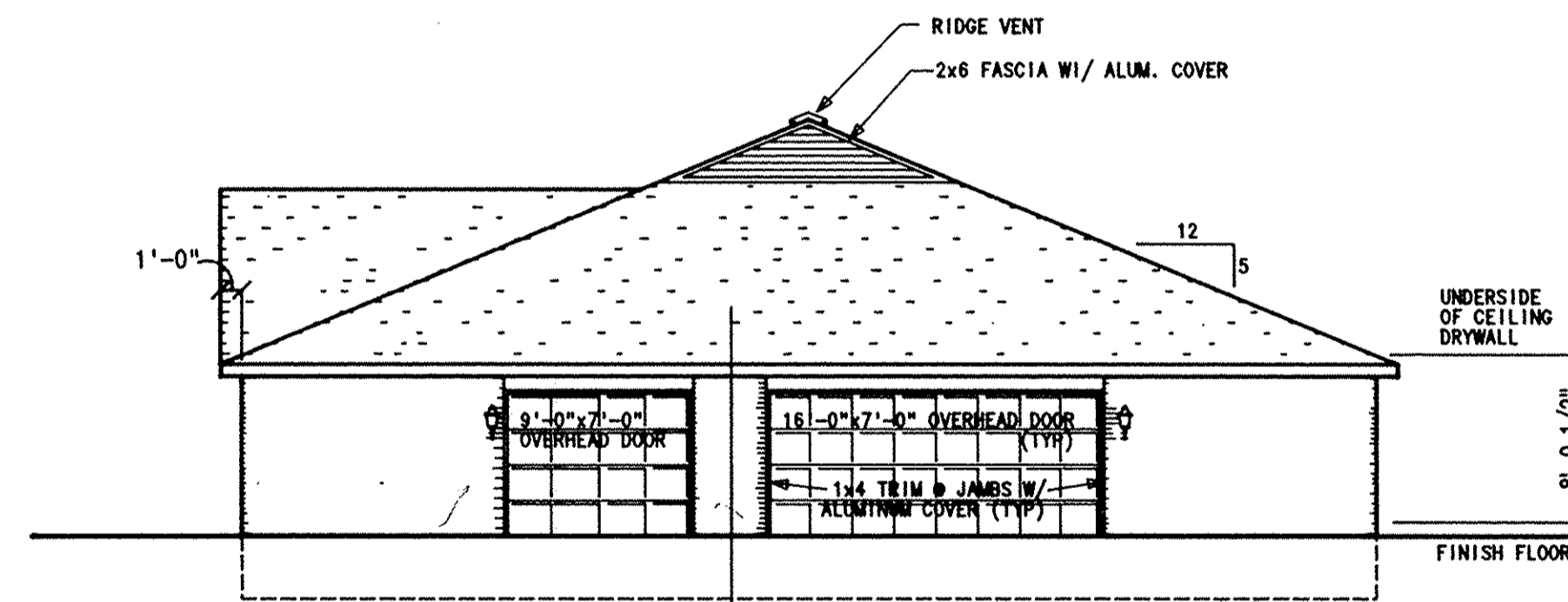
DRAWN	R.L.W.
CHECKED	M.R.D.
DATE	11-5-1992
REVISIONS	
JOB NO.	91053K.R
SHEET	II/4-3
PAGE	9



1 BUILDING PLAN
 11/4-4 SCALE: 1/8" = 1'-0"

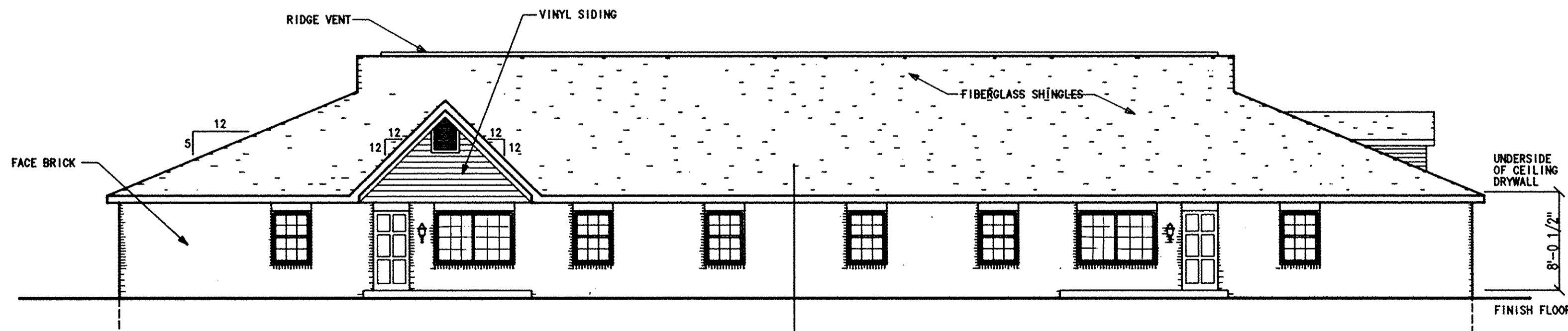


A SOUTH ELEVATION
 11/4-4 SCALE: 1/8" = 1'-0"

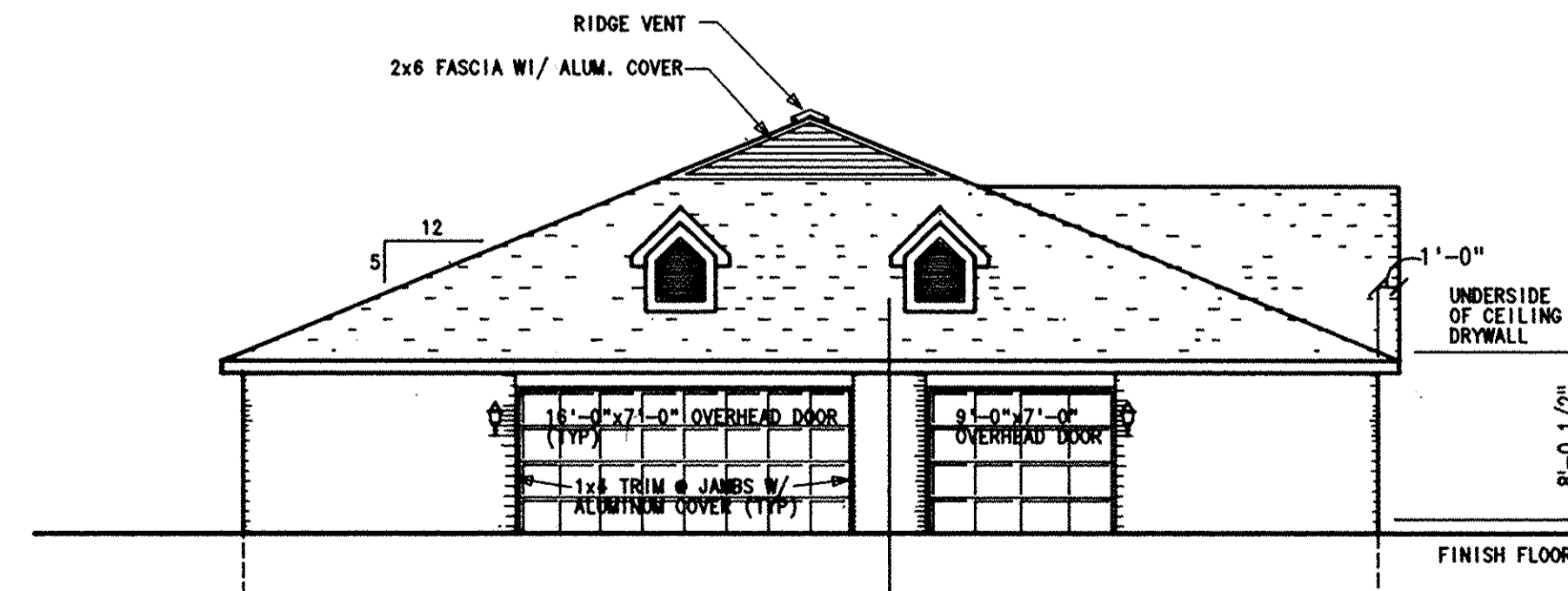



B EAST ELEVATION
 11/4-4 SCALE: 1/8" = 1'-0"

11/4-4 SCALE: 1/8" = 1'-0"



C NORTH ELEVATION
 11/4-4 SCALE: 1/8" = 1'-0"

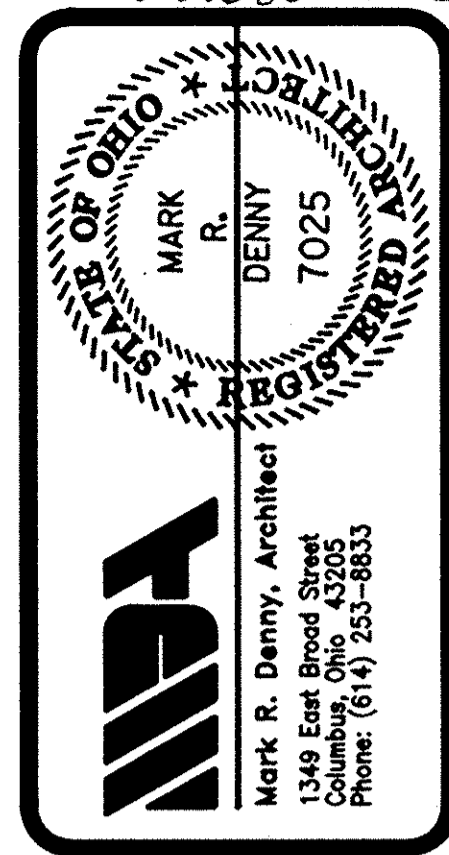


D WEST ELEVATION
 11/4-4 SCALE: 1/8" = 1'-0"

11/4-4 SCALE: 1/8" = 1'-0"

**LORAIN COUNTY TAX
 MAP DEPARTMENT COPY**

PHASE II BUILDING 35
4 UNIT (2)2BR,FM RM,1CAR&(2)2BR,FM RM,2CAR



COPYRIGHT 1992
 MARK R. DENNY, ARCHITECT
 COLUMBUS, OHIO
 THESE PLANS ARE THE PROPERTY OF MARK R. DENNY, ARCHITECT AND MAY NOT BE USED, DUPLICATED, OR ALTERED WITHOUT THE WRITTEN PERMISSION OF THE ARCHITECT.

CLIENT:
 MUIRWOOD VILLAGE CONDOMINIUM
 35331 GREENWICH
 NORTH RIDGEVILLE, OHIO 44039

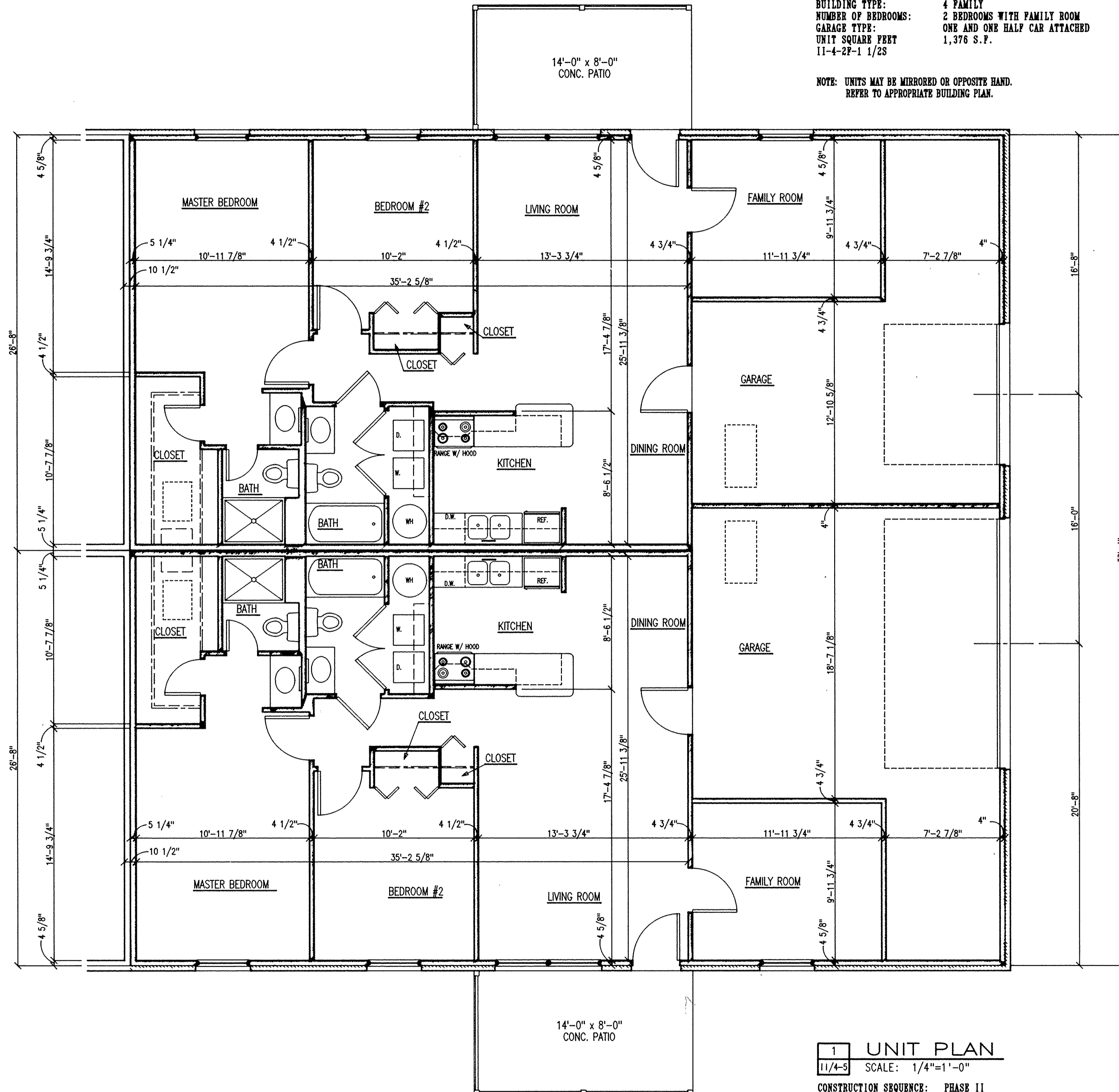
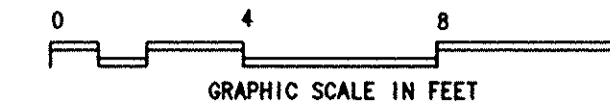
PROJECT:
 CONDOMINIUM DRAWINGS FOR:
 MUIRWOOD VILLAGE CONDOMINIUM
 PHASE II - AMENDMENT 1
 NORTH RIDGEVILLE

DRAWN	R. L. W.
CHECKED	M. R. D.
DATE	11-5-1992
REVISIONS	
JOB NO.	91053K.R
SHEET	II/4-4
PAGE	10

2 UNIT PLAN
11/4-5 SCALE: 1/4"=1'-0"

CONSTRUCTION SEQUENCE: PHASE II
BUILDING TYPE: 4 FAMILY
NUMBER OF BEDROOMS: 2 BEDROOMS WITH FAMILY ROOM
GARAGE TYPE: ONE AND ONE HALF CAR ATTACHED
UNIT SQUARE FEET 1,376 S.F.
11-4-2F-1 1/2S


NOTE: UNITS MAY BE MIRRORED OR OPPOSITE HAND.
REFER TO APPROPRIATE BUILDING PLAN.



1 UNIT PLAN
11/4-5 SCALE: 1/4"=1'-0"

CONSTRUCTION SEQUENCE: PHASE II
BUILDING TYPE: 4 FAMILY
NUMBER OF BEDROOMS: 2 BEDROOMS WITH FAMILY ROOM
GARAGE TYPE: TWO CAR ATTACHED W/ STORAGE
UNIT SQUARE FEET 1,489 S.F.
11-4-2F-2S

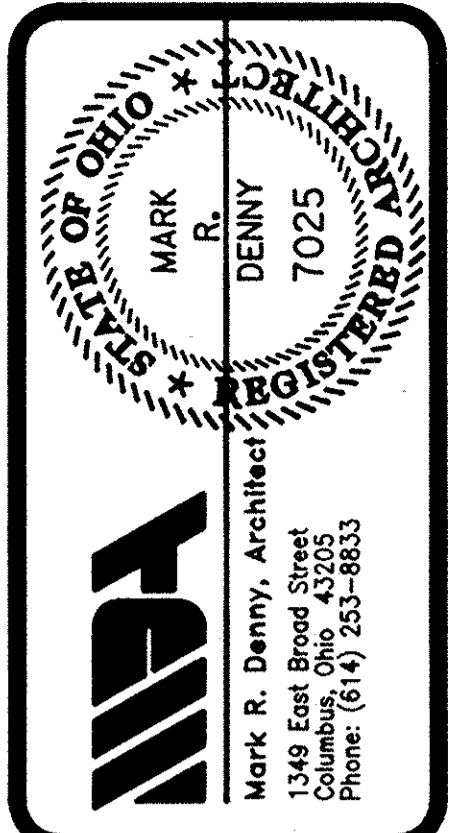
NOTE: UNITS MAY BE MIRRORED OR OPPOSITE HAND.
REFER TO APPROPRIATE BUILDING PLAN.



PHASE II BUILDINGS 32, 33, 34, 35

4 UNIT (2)2BR,FM RM,1CAR&(2)2BR,FM RM,2CAR

LORAIN COUNTY TAX
MAP DEPARTMENT COPY



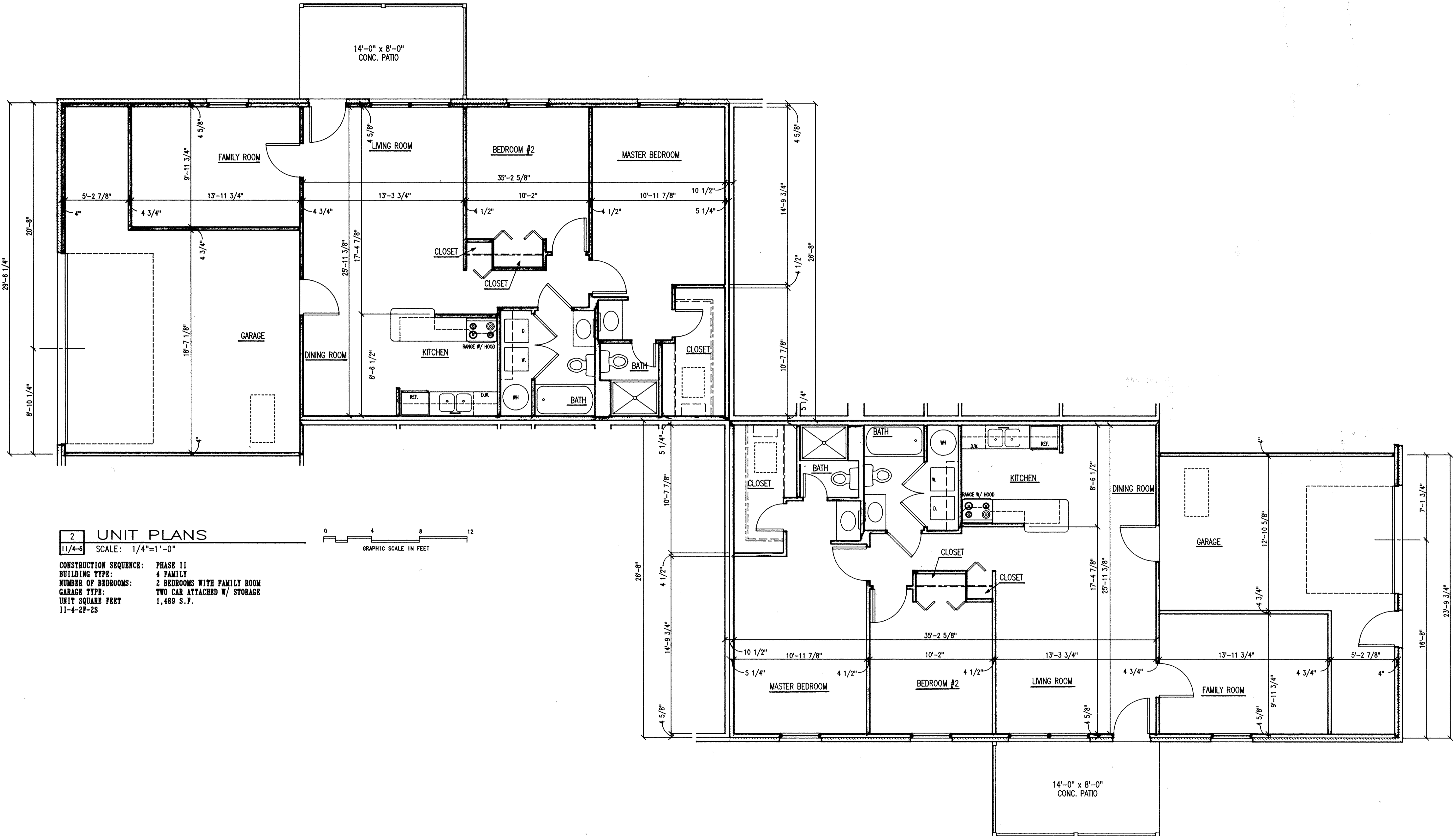
COPYRIGHT 1992
MARK R. DENNY, ARCHITECT
COLUMBUS, OHIO
THESE PLANS ARE THE PROPERTY
OF MARK R. DENNY, ARCHITECT AND
MAY NOT BE USED, DUPLICATED, OR
ALTERED WITHOUT THE WRITTEN
PERMISSION OF THE ARCHITECT.

CLIENT:
MUIRWOOD VILLAGE CONDOMINIUM
35331 GREENWICH
NORTH RIDGEVILLE, OHIO 44039

PROJECT:
CONDOMINIUM DRAWINGS FOR:
MUIRWOOD VILLAGE CONDOMINIUM
PHASE II - AMENDMENT 1
NORTH RIDGEVILLE

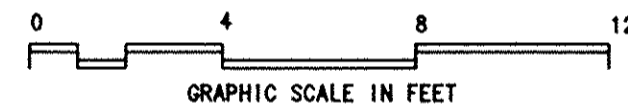
Table with columns: DRAWN (R.L.W.), CHECKED (M.R.D.), DATE (2-12-1993), REVISIONS.

JOB NO. 91053g.R
SHEET
II/4-5
PAGE 11



2 UNIT PLANS


11/4-6 SCALE: 1/4"=1'-0"



CONSTRUCTION SEQUENCE: PHASE II
 BUILDING TYPE: 4 FAMILY
 NUMBER OF BEDROOMS: 2 BEDROOMS WITH FAMILY ROOM
 GARAGE TYPE: TWO CAR ATTACHED W/ STORAGE
 UNIT SQUARE FEET 1,489 S.F.
 11-4-2F-2S

1 UNIT PLANS

11/4-6 SCALE: 1/4"=1'-0"

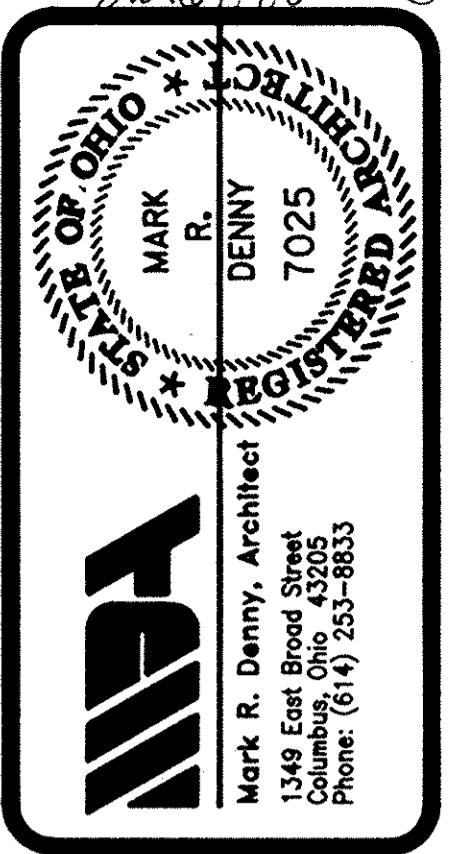


CONSTRUCTION SEQUENCE: PHASE II
 BUILDING TYPE: 4 FAMILY
 NUMBER OF BEDROOMS: 2 BEDROOMS WITH FAMILY ROOM
 GARAGE TYPE: ONE AND ONE HALF CAR ATTACHED
 UNIT SQUARE FEET 1,376 S.F.
 11-4-2F-1 1/2S

PHASE II BUILDING 34

4 UNIT (2)2BR,FM RM,1CAR&(2)2BR,FM RM,2CAR

LORAIN COUNTY TAX
 MAP DEPARTMENT COPY

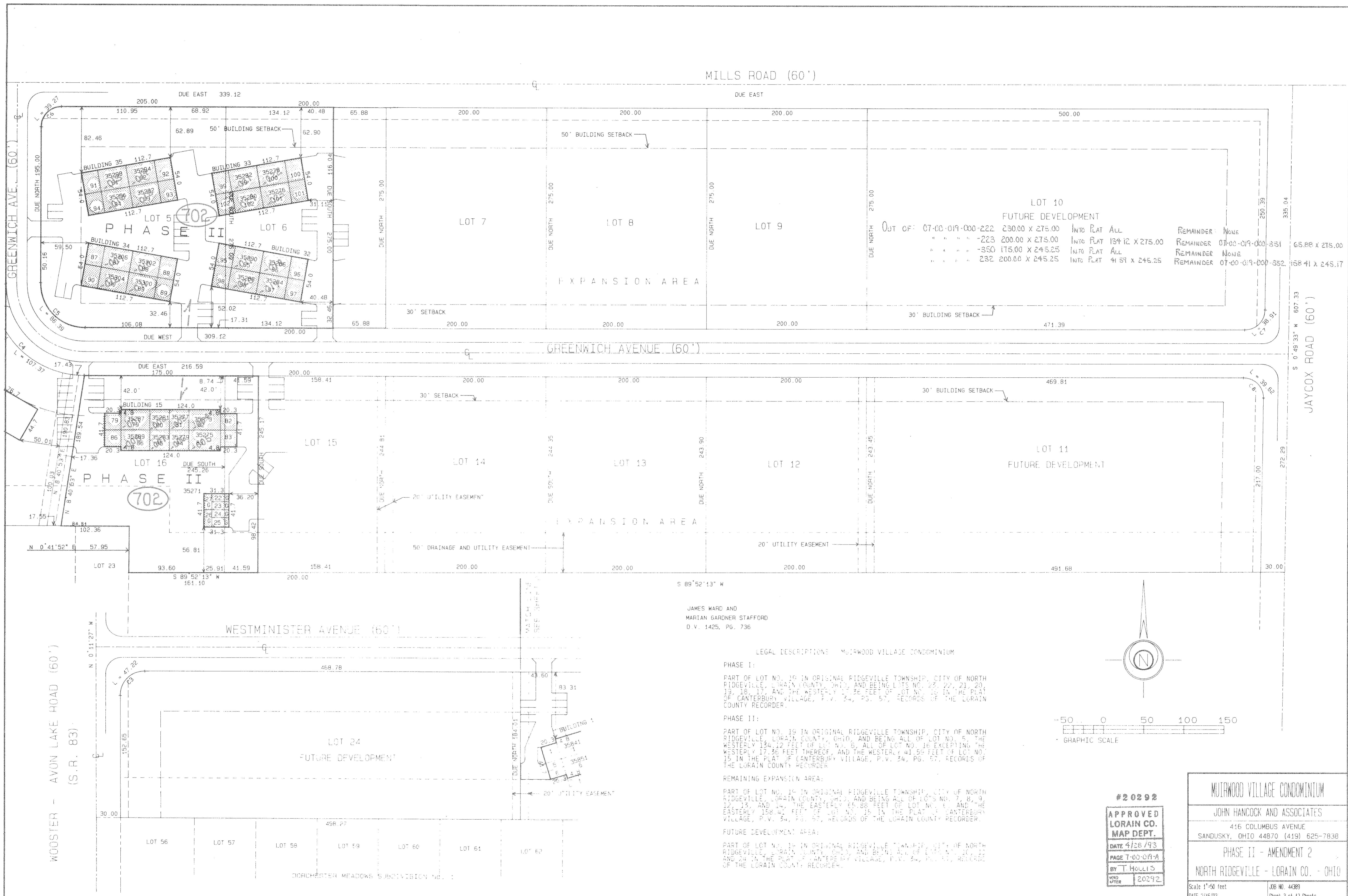


© COPYRIGHT 1992
 MARK R. DENNY, ARCHITECT
 COLUMBUS, OHIO
 THESE PLANS ARE THE PROPERTY OF MARK R. DENNY, ARCHITECT AND MAY NOT BE USED, DUPLICATED, OR ALTERED WITHOUT THE WRITTEN PERMISSION OF THE ARCHITECT.

CLIENT:
 MUIRWOOD VILLAGE CONDOMINIUM
 36331 GREENWICH
 NORTH RIDGEVILLE, OHIO 44039

PROJECT:
 CONDOMINIUM DRAWINGS FOR:
 MUIRWOOD VILLAGE CONDOMINIUM
 PHASE II - AMENDMENT 1
 NORTH RIDGEVILLE

DRAWN	R. L. W.
CHECKED	M. R. D.
DATE	2-12-1993
REVISIONS	
JOB NO.	91053g.R
SHEET	II/4-6
PAGE	12



JAMES WARD AND
 MARIAN GARDNER STAFFORD
 D.V. 1425, PG. 736

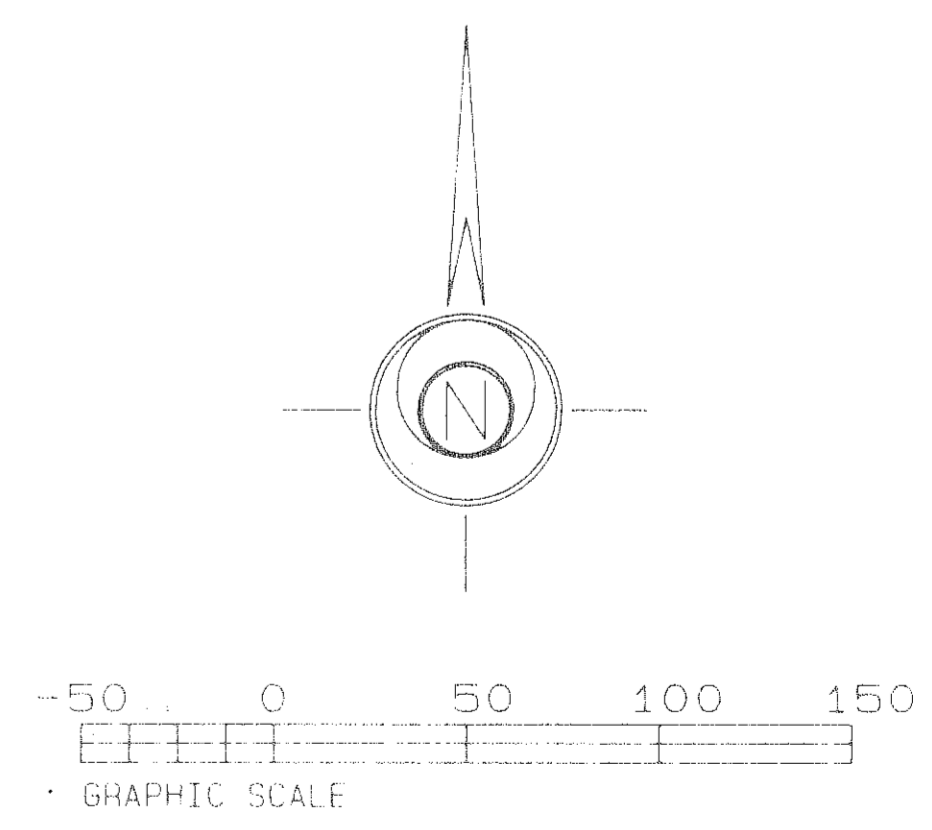
LEGAL DESCRIPTIONS - MUTWOOD VILLAGE CONDOMINIUM

PHASE I:
 PART OF LOT NO. 19 IN ORIGINAL RIDGEVILLE TOWNSHIP, CITY OF NORTH RIDGEVILLE, LORAIN COUNTY, OHIO, AND BEING LOTS NO. 22, 22.1, 20, 19, 18, 17, AND THE WESTERLY 17.36 FEET OF LOT NO. 16 IN THE PLAT OF CANTERBURY VILLAGE, P.V. 34, PG. 57, RECORDS OF THE LORAIN COUNTY RECORDER.

PHASE II:
 PART OF LOT NO. 19 IN ORIGINAL RIDGEVILLE TOWNSHIP, CITY OF NORTH RIDGEVILLE, LORAIN COUNTY, OHIO, AND BEING ALL OF LOT NO. 5, THE WESTERLY 134.12 FEET OF LOT NO. 6, ALL OF LOT NO. 16 EXCEPTING THE WESTERLY 17.36 FEET THEREOF, AND THE WESTERLY 41.58 FEET OF LOT NO. 15 IN THE PLAT OF CANTERBURY VILLAGE, P.V. 34, PG. 57, RECORDS OF THE LORAIN COUNTY RECORDER.

REMAINING EXPANSION AREA:
 PART OF LOT NO. 19 IN ORIGINAL RIDGEVILLE TOWNSHIP, CITY OF NORTH RIDGEVILLE, LORAIN COUNTY, OHIO, AND BEING ALL OF LOTS NO. 7, 8, 9, 12, 13, AND 14, THE EASTERLY 65.88 FEET OF LOT NO. 11 AND THE EASTERLY 158.41 FEET OF LOT NO. 15 IN THE PLAT OF CANTERBURY VILLAGE, P.V. 34, PG. 57, RECORDS OF THE LORAIN COUNTY RECORDER.

FUTURE DEVELOPMENT AREA:
 PART OF LOT NO. 19 IN ORIGINAL RIDGEVILLE TOWNSHIP, CITY OF NORTH RIDGEVILLE, LORAIN COUNTY, OHIO, AND BEING ALL OF LOTS NO. 10, 11 AND 24 IN THE PLAT OF CANTERBURY VILLAGE, P.V. 34, PG. 57, RECORDS OF THE LORAIN COUNTY RECORDER.



#20292
APPROVED
LORAIN CO.
MAP DEPT.
 DATE 4/26/93
 PAGE 7-00-019-A
 BY T. HOLLISS
 VOID AFTER 20292

MUTWOOD VILLAGE CONDOMINIUM
 JOHN HANCOCK AND ASSOCIATES
 416 COLUMBUS AVENUE
 SANDUSKY, OHIO 44870 (419) 625-7838
 PHASE II - AMENDMENT 2
 NORTH RIDGEVILLE - LORAIN CO., OHIO
 Scale 1"=50 feet
 DATE 2/16/93
 JOB NO. 44389
 Sheet 3 of 12 Sheets