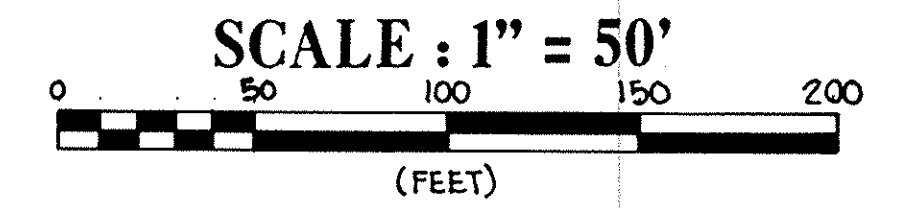
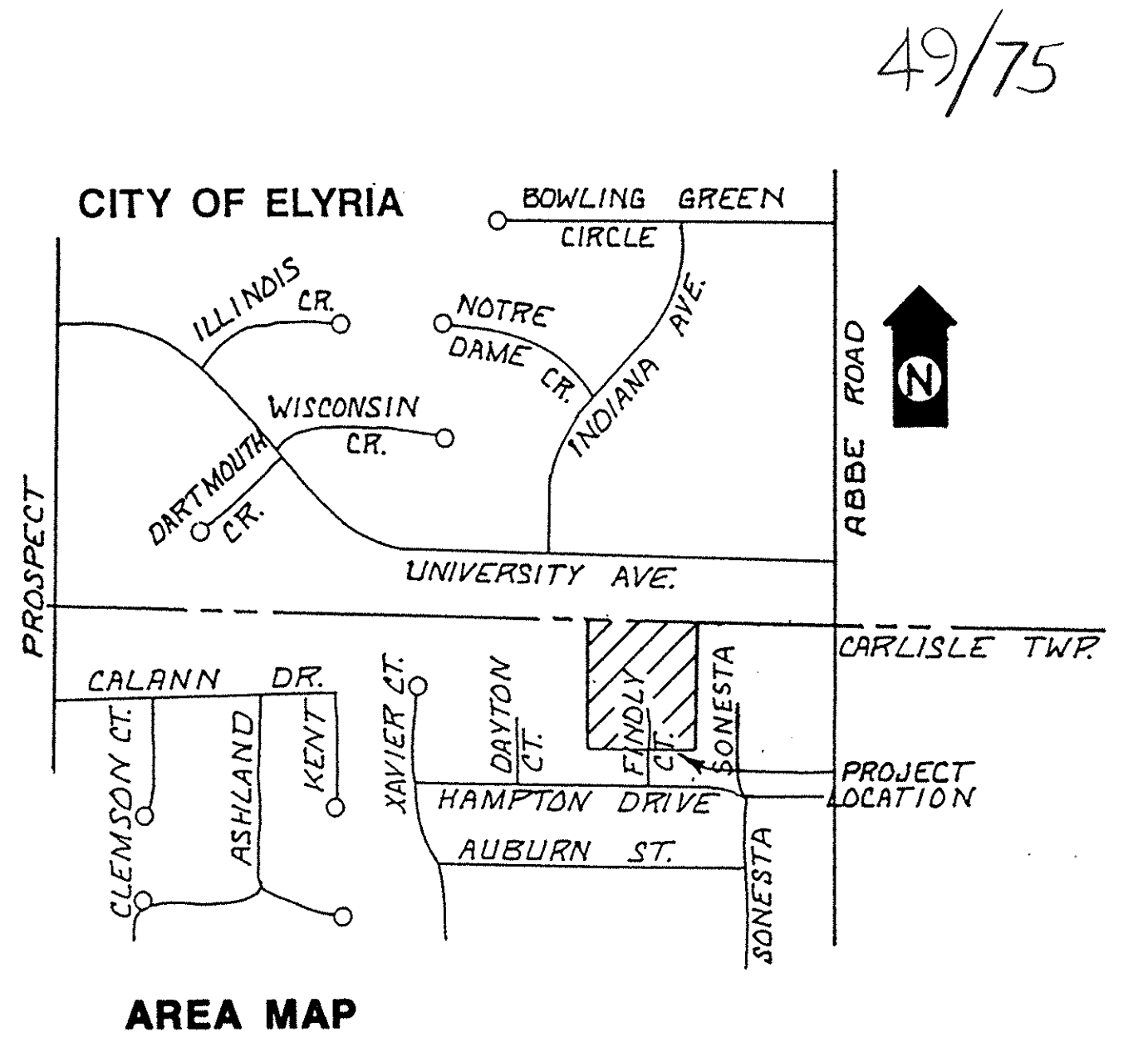


HAMPTON SUBDIVISION NO. 5

PART OF CARLISLE TOWNSHIP SECTION NO. 5
CITY OF ELYRIA - COUNTY OF LORAIN - STATE OF OHIO

CURVE DATA							
SUBLOT	CURVE	RADIUS	DELTA	ARC	TANGENT	CHORD	CHORD BEARING
R/W	A	50.00'	43°20'30"	37.82'	19.87'	36.93'	N. 20°58'15" W.
R/W	B	60.00'	26°41'00"	279.27'	0	87.27'	S. 89°18'00" E.
R/W	C	50.00'	43°20'30"	37.82'	19.87'	36.93'	S. 22°22'15" W.
96	D	50.00'	3°12'28"	2.80'	1.40'	2.80'	N. 0°54'14" W.
95	E	50.00'	40°08'02"	35.02'	18.26'	34.31'	N. 22°34'29" W.
95	F	60.00'	47°47'03"	50.04'	26.58'	48.60'	N. 15°44'59" W.
94	G	60.00'	42°30'04"	44.51'	23.33'	43.49'	S. 28°23'34" W.
93	H	60.00'	42°30'04"	44.51'	23.33'	43.49'	S. 68°53'38" W.
92	I	60.00'	42°30'04"	44.51'	23.33'	43.49'	N. 68°36'19" W.
91	J	60.00'	42°31'01"	44.52'	23.34'	43.51'	N. 26°05'46" W.
90	K	60.00'	48°52'46"	51.19'	27.27'	49.65'	N. 19°36'07" E.
90	L	50.00'	38°41'18"	33.76'	17.55'	33.12'	N. 24°41'51" E.
89	M	50.00'	4°39'12"	4.06'	2.03'	4.06'	N. 3°01'36" E.



OWNER'S CERTIFICATE
THIS IS TO CERTIFY THAT THE UNDERSIGNED HIGHLAND DEVELOPMENT COMPANY, OWNER OF LAND CONTAINED WITHIN THIS PLAT OF HAMPTON SUBDIVISION NO. 5, HAVING EXAMINED THE SAME DOES HEREBY ACCEPT THE SAME TO BE CORRECT AND DEDICATES FOREVER, TO PUBLIC USE, THE STREETS AND EASEMENTS AS SHOWN HEREON.

HIGHLAND DEVELOPMENT COMPANY
BY: DALE YOST
DALE YOST, PRESIDENT

MORTGAGEE'S CERTIFICATE
THIS IS TO CERTIFY THAT Highland Savings Trust National Bank MORTGAGEE OF LANDS CONTAINED WITHIN THIS PLAT OF HAMPTON SUBDIVISION NO. 5 AS SHOWN HEREON, AND REPRESENTED BY THE UNDERSIGNED, DOES HEREBY ACCEPT THIS PLAT OF SAME TO BE CORRECT AND DEDICATES FOREVER TO PUBLIC USE THE STREETS AND EASEMENTS AS SHOWN HEREON.
Highland Savings Trust National Bank
Rose G Jones
SR. V.P.

NOTARY PUBLIC
STATE OF OHIO
LORAIN COUNTY
THIS IS TO CERTIFY THAT BEFORE ME, A NOTARY PUBLIC, IN AND FOR SAID COUNTY AND STATE, DID PERSONALLY APPEAR THE ABOVE NAMED HIGHLAND DEVELOPMENT COMPANY BY DALE YOST, ITS PRESIDENT, WHO ACKNOWLEDGED THAT HE DID SIGN THE FOREGOING PLAT OF HAMPTON SUBDIVISION NO. 5, AND THAT IT IS HIS FREE ACT AND DEED AND THE FREE ACT AND DEED OF SAID HIGHLAND DEVELOPMENT COMPANY.
IN TESTIMONY WHEREOF, I HAVE HEREUNTO SET MY HAND AND OFFICIAL SEAL AT ELYRIA, OHIO, THIS 10th DAY OF July, 1992.

Matthew Buckingham
NOTARY PUBLIC
MY COMMISSION EXPIRES: 1-25-95

NOTARY PUBLIC
STATE OF OHIO
LORAIN COUNTY
BEFORE ME, A NOTARY PUBLIC, IN AND FOR SAID COUNTY AND STATE, DID PERSONALLY APPEAR Highland Savings Trust National Bank BY: Rose G Jones WHO ACKNOWLEDGED THAT HE DID SIGN THE FOREGOING PLAT OF HAMPTON SUBDIVISION NO. 5 AND THAT IT WAS HIS OWN FREE ACT AND DEED AND THE FREE ACT AND DEED OF SAID Corporation.
IN TESTIMONY WHEREOF, I HAVE HEREUNTO SET MY HAND AND OFFICIAL SEAL AT Elyria, OHIO, THIS 8th DAY OF July, 1992.

Sharon K. Bullett
NOTARY PUBLIC
MY COMM. EXPIRES 4-1-95

PLANNING COMMISSION
THIS IS TO CERTIFY THAT THE PLANNING COMMISSION OF THE CITY OF ELYRIA HAS APPROVED THIS PLAT OF HAMPTON SUBDIVISION NO. 5 ON THE 11th DAY OF SEPT., 1992.

David D. Ayer
PRESIDENT
Mary J. Swickala
SECRETARY

CITY ENGINEER
THIS IS TO CERTIFY THAT I HAVE EXAMINED THE PLAT OF HAMPTON SUBDIVISION NO. 5 AND FIND THE MONUMENTS SHOWN SET ARE SUFFICIENT TO DEFINE THE STREETS AS SHOWN HEREON IN COMPLIANCE WITH THE CITY OF ELYRIA REGULATIONS.

Ronny J. Shippy 9-11-92
ELYRIA CITY ENGINEER

MAYOR
APPROVED THIS 11th DAY OF SEPT., 1992.

David D. Ayer
MAYOR

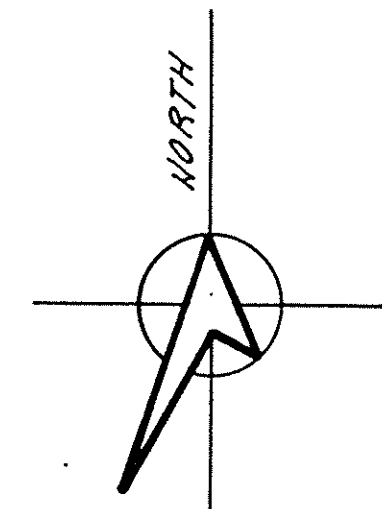
SURVEYOR'S CERTIFICATE
THIS IS TO CERTIFY THAT AT THE REQUEST OF THE OWNER, I HAVE SURVEYED AND PLATTED HAMPTON SUBDIVISION NO. 5, AS SHOWN HEREON, AND CONTAINING 2.6359 ACRES OF LAND IN CARLISLE TOWNSHIP SECTION NO. 5, NOW IN THE CITY OF ELYRIA, COUNTY OF LORAIN, AND STATE OF OHIO.
AT ALL POINTS SO INDICATED \bullet \circ \diamond , IRON PIN MONUMENTS WERE EITHER FOUND OR SET. DISTANCES SHOWN ARE IN FEET AND DECIMAL PARTS THEREOF. BEARINGS SHOWN ARE ASSUMED AND FOR THE PURPOSE OF DESCRIBING ANGLES ONLY. ALL OF WHICH I CERTIFY TO BE CORRECT.
I HEREBY CERTIFY THAT THE FIELD SURVEY OF THE BOUNDARY SHOWN IN THIS PLAT OF HAMPTON SUBDIVISION NO. 5 EXCEEDS ONE (1) FOOT IN 10,000 PRECISION, AS REQUIRED PER CHAPTER 1117.02, ELYRIA CITY CODIFIED ORDINANCES.

David L. Elwell
DAVID L. ELWELL,
REGISTERED SURVEYOR NO. 6333

AREA IN SUBLOTS	2.1597 Ac.
AREA IN RIGHT OF WAY	0.4762 Ac.
TOTAL AREA OF SUBDIVISION	2.6359 Ac.



- LEGEND
- \bullet IRON PIN FOUND
 - \circ IRON PIN SET
 - \diamond EX. MONUMENT BOX

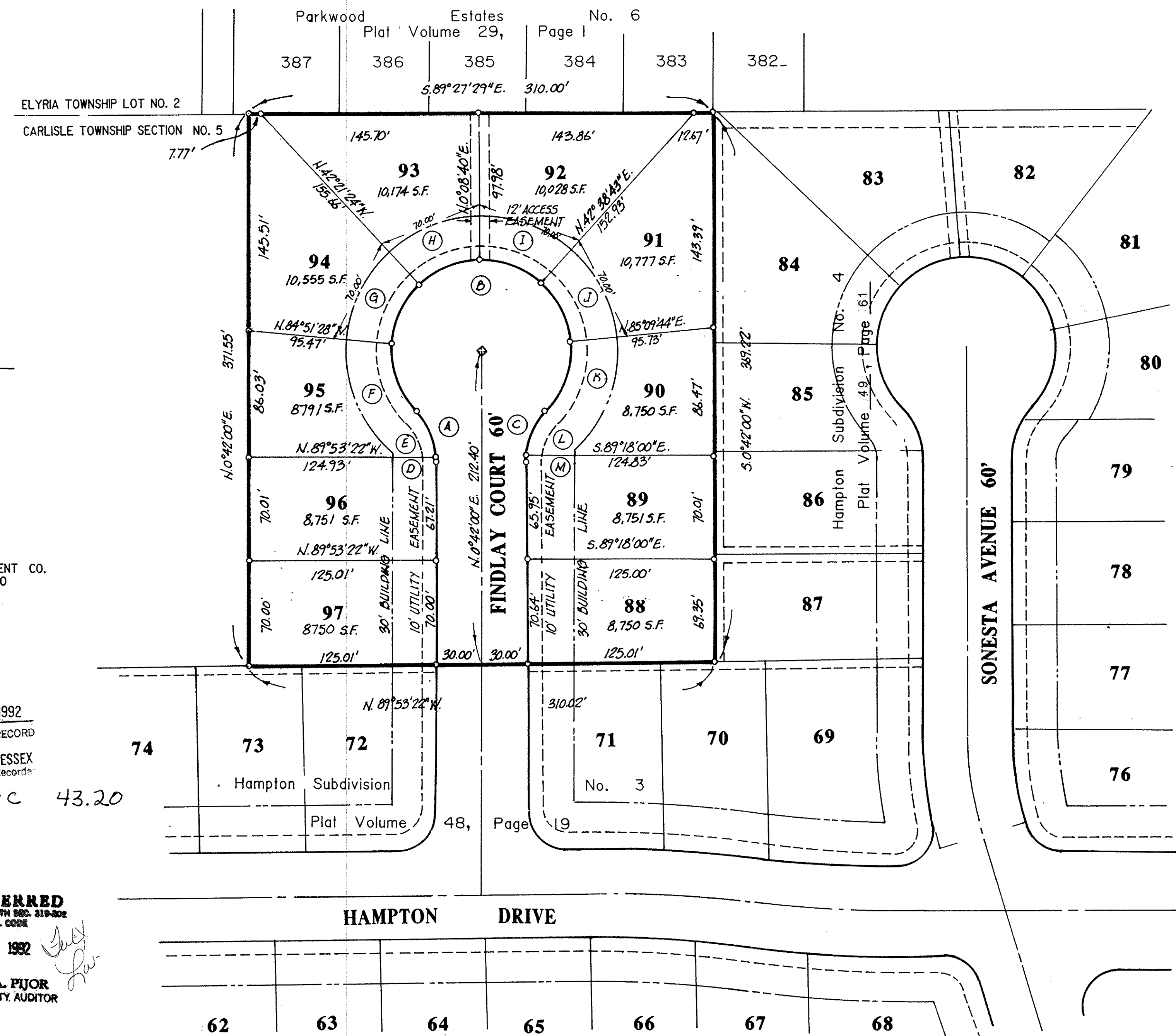


HIGHLAND DEVELOPMENT CO.
O.R.V. 140, P. 670

Received for Record OCT - 9 1992
at 4:05 P.M. in PLAT RECORD
VOL. 49 DOROTHY L. ESSEX
PAGE 75 County Records

Box LCTC 43.20

TRANSFERRED
IN COMPLIANCE WITH REG. 318-02
OHIO REV. CODE
OCT 9 1992
JULIAN A. PIJOR
LORAIN COUNTY AUDITOR



REVISIONS	
10-8-92	ADDED AREA AND REVISED SHEET NUMBER.
9-10-92	REV. AREA MAP & MONUMENT BOX NOTE
4-25-92	REV. PER CITY ENGINEER, 3/1, 95, 96, 97

HAMPTON SUBDIVISION No. 5
HIGHLAND DEVELOPMENT CO.
PART OF CARLISLE TOWNSHIP SECTION NO. 5
CITY OF ELYRIA, LORAIN COUNTY, STATE OF OHIO

KS ASSOCIATES, INC.
ENGINEERS/SURVEYORS
424 Middle Avenue
P.O. Box 89
Elyria, Ohio 44036
Elyria (216) 322-6317 • Lorain (216) 244-5757



SHEET 1 OF 1
JOB NO. 89-085-5

49/75

49/75