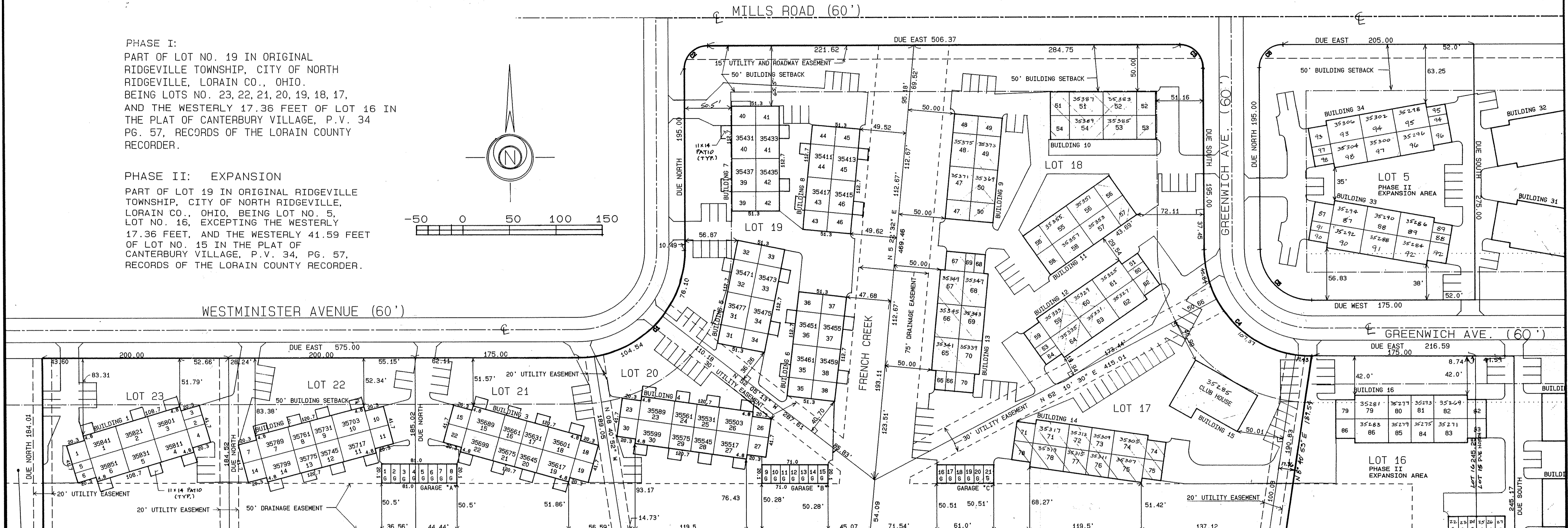
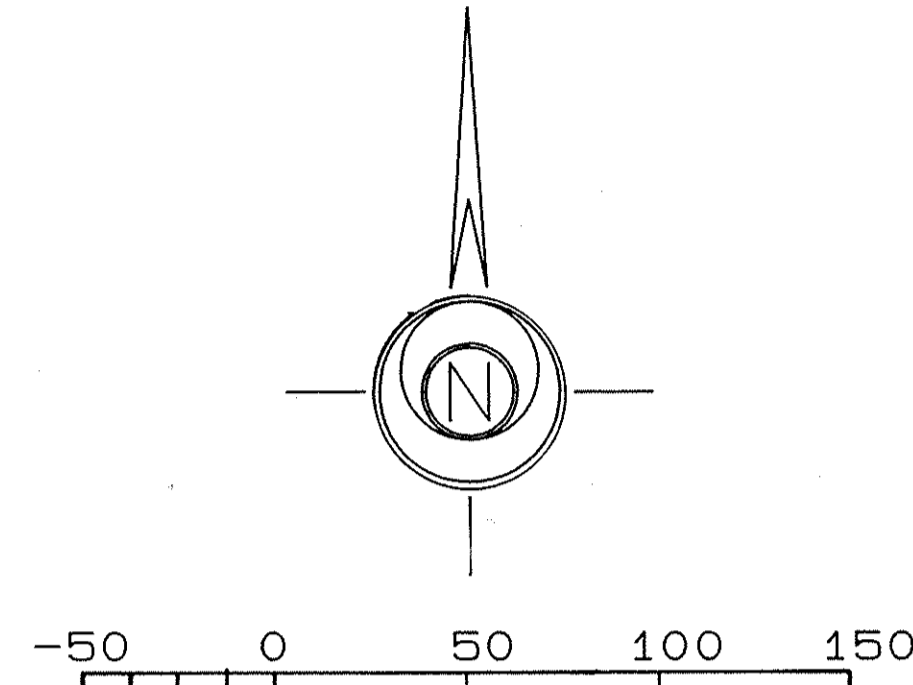


MUIRWOOD VILLAGE CONDOMINIUM

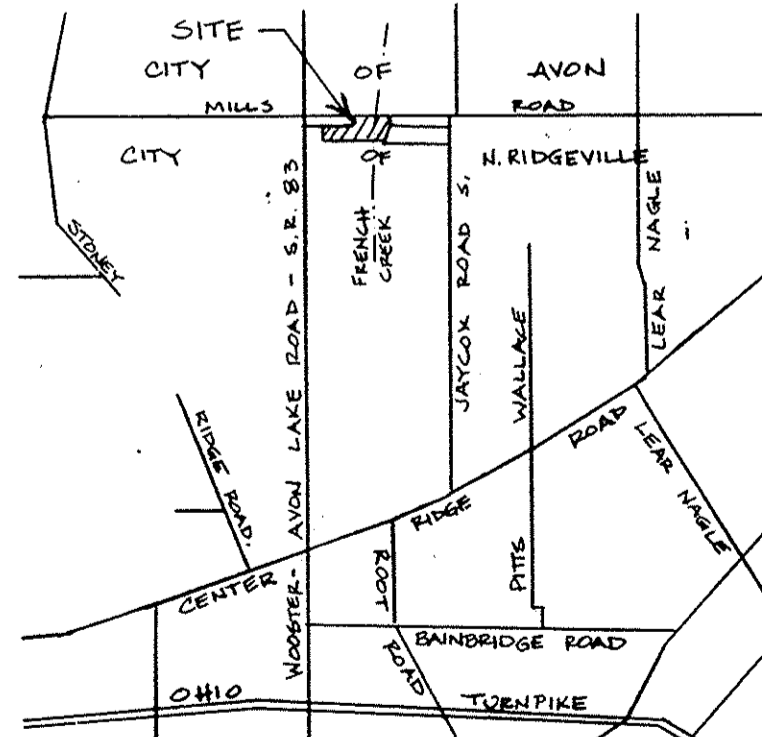
PHASE I:
PART OF LOT NO. 19 IN ORIGINAL RIDGEVILLE TOWNSHIP, CITY OF NORTH RIDGEVILLE, LORAIN CO., OHIO, BEING LOTS NO. 23, 22, 21, 20, 19, 18, 17, AND THE WESTERLY 17.36 FEET OF LOT 16 IN THE PLAT OF CANTERBURY VILLAGE, P.V. 34 PG. 57, RECORDS OF THE LORAIN COUNTY RECORDER.

PHASE II: EXPANSION
PART OF LOT 19 IN ORIGINAL RIDGEVILLE TOWNSHIP, CITY OF NORTH RIDGEVILLE, LORAIN CO., OHIO, BEING LOT NO. 5, LOT NO. 16, EXCEPTING THE WESTERLY 17.36 FEET, AND THE WESTERLY 41.59 FEET OF LOT NO. 15 IN THE PLAT OF CANTERBURY VILLAGE, P.V. 34, PG. 57, RECORDS OF THE LORAIN COUNTY RECORDER.



Note: All areas within the plat that are not designated as limited common area or within the designated units, are Common Areas. Garages 1, 8, 9, 16, and 17 are common areas for use of the Condominium Association. All patios shown are limited common area reserved for use of the respective unit owner.

| Curve No. | Radius | Delta | Length | Tangent | Chord |
|-----------|--------|------------|--------|---------|--------|
| 1 | 115.00 | 090°00'00" | 180.64 | 115.00 | 162.63 |
| 2 | 25.00 | 090°00'00" | 39.27 | 25.00 | 35.36 |
| 3 | 25.00 | 090°00'00" | 39.27 | 25.00 | 35.36 |
| 4 | 115.00 | 090°00'00" | 180.64 | 115.00 | 162.63 |
| 5 | 55.00 | 090°00'00" | 86.39 | 55.00 | 77.78 |
| 6 | 25.00 | 090°00'00" | 39.27 | 25.00 | 35.36 |



- LEGEND:
- CONVERSION BUILDINGS
 - NEWLY CONSTRUCTED BUILDINGS
 - BUILDINGS NOT YET CONSTRUCTED
 - G = GARAGE
- ATTACHED GARAGE

- INDEX TO DRAWINGS
- Sheet
- 1 Condominium Plat
 - 2 Condominium Plat - Expansion area and Future Development
- Refer to sheet E4-1 for index to architectural drawings
- NOTE: ALL DIMENSIONS SHOWN FROM LOT LINES ARE PERPENDICULAR TO THEIR RESPECTIVE LOT LINE.

DECLARANT STATEMENT:
The undersigned John Stefanik and Joseph Scaletta hereby certify that the attached drawings correctly represent their Muirwood Village Condominium.

Witnesses:
Ann E. Bradley
John Stefanik
Ann E. Bradley
Joseph Scaletta

STATE OF OHIO SS:
Before me, a notary public in and for said State, personally appeared John Stefanik and Joseph Scaletta, who acknowledged the signing of the foregoing instrument to be their free and voluntary act and deed for the uses and purposes therein expressed.
In Witness Whereof, I have hereunto set my hand and affixed my official seal this 6th day of JULY, 1992.
My commission expires ANDERSON EXP. 02/01/93

John Stefanik
Joseph Scaletta

Notary Public, State of Ohio

Approvals:

Jeffrey C. Pettis
7-10-92
Date
Auditor, Lorain County, Ohio

John Hancock
Date
Recorder, Lorain County, Ohio

I hereby certify that this drawing accurately shows the location of buildings as constructed at Muirwood Village Condominium Phase I.

JOHN HANCOCK & ASSOCIATES
Engineers - Surveyors

Received for Record JUL 15 1992
3:45 P.M. in Plat RECORD
VOL 44 DOROTHY L. ESSEX
PAGE 23 Lorain County Recorder
thru 49 incl. 4/16/92

JOHN HANCOCK
Registered Surveyor 6918

LORAIN COUNTY TAX
MAP DEPARTMENT COPY

JAMES WARD AND
MARIAN GARDNER STAFFORD
D.V. 1425, PG. 736

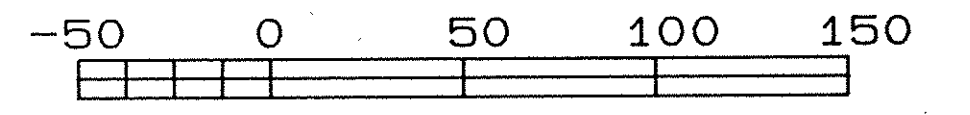
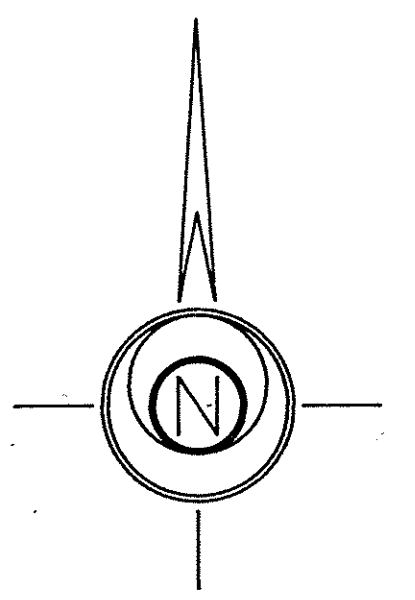
TRANSFERRED
IN COMPLIANCE WITH SEC. 319-202
OHIO REV. CODE
JUL 15 1992
JULIAN A. PIJOR
LORAIN COUNTY AUDITOR

MUIRWOOD VILLAGE
CONDOMINIUM
JOHN HANCOCK AND ASSOCIATES
416 COLUMBUS AVENUE
SANDUSKY, OHIO 44870 (419) 625-7838
PART OF LOT 19 ORIGINAL RIDGEVILLE TWP.
NORTH RIDGEVILLE - LORAIN CO. - OHIO
Scale 1"=50 feet
DATE 6/16/92
JOB NO. 44389
Sheet

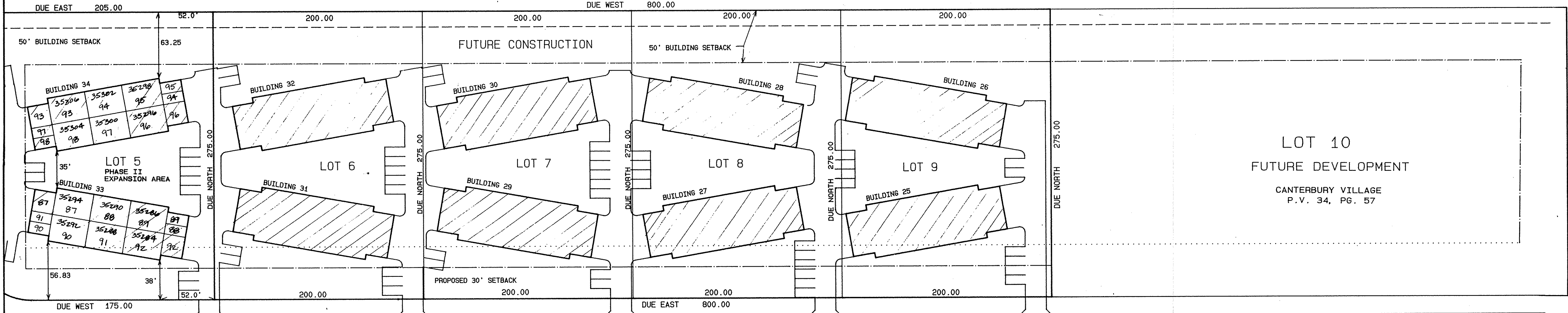
187882

187882

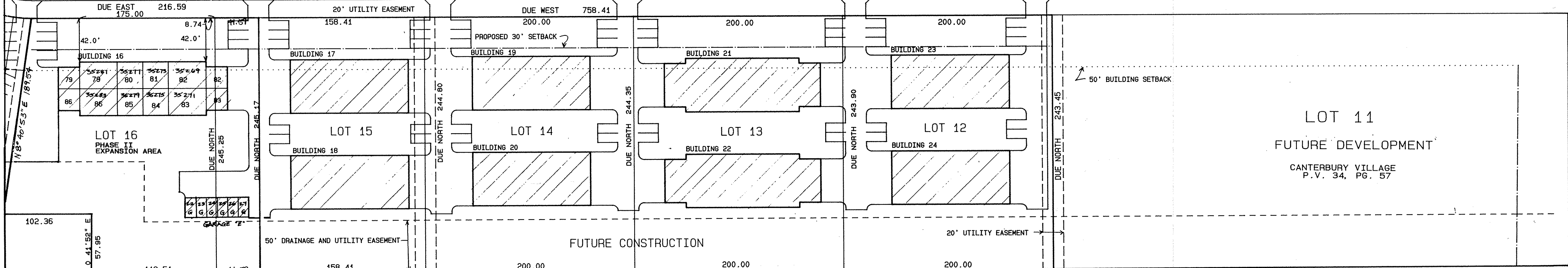
2/27



MILLS ROAD (60')



GREENWICH AVENUE (60')



JAMES WARD AND MARIAN GARDNER STAFFORD

FUTURE DEVELOPMENT
9.50 ACRES
D.V. 1425, PG. 736

LORAIN COUNTY TAX
MAP DEPARTMENT COPY

MUIRWOOD VILLAGE CONDOMINIUM

CONDOMINIUM LOG

PHASE I EXISTING/CONVERSIONS 187882

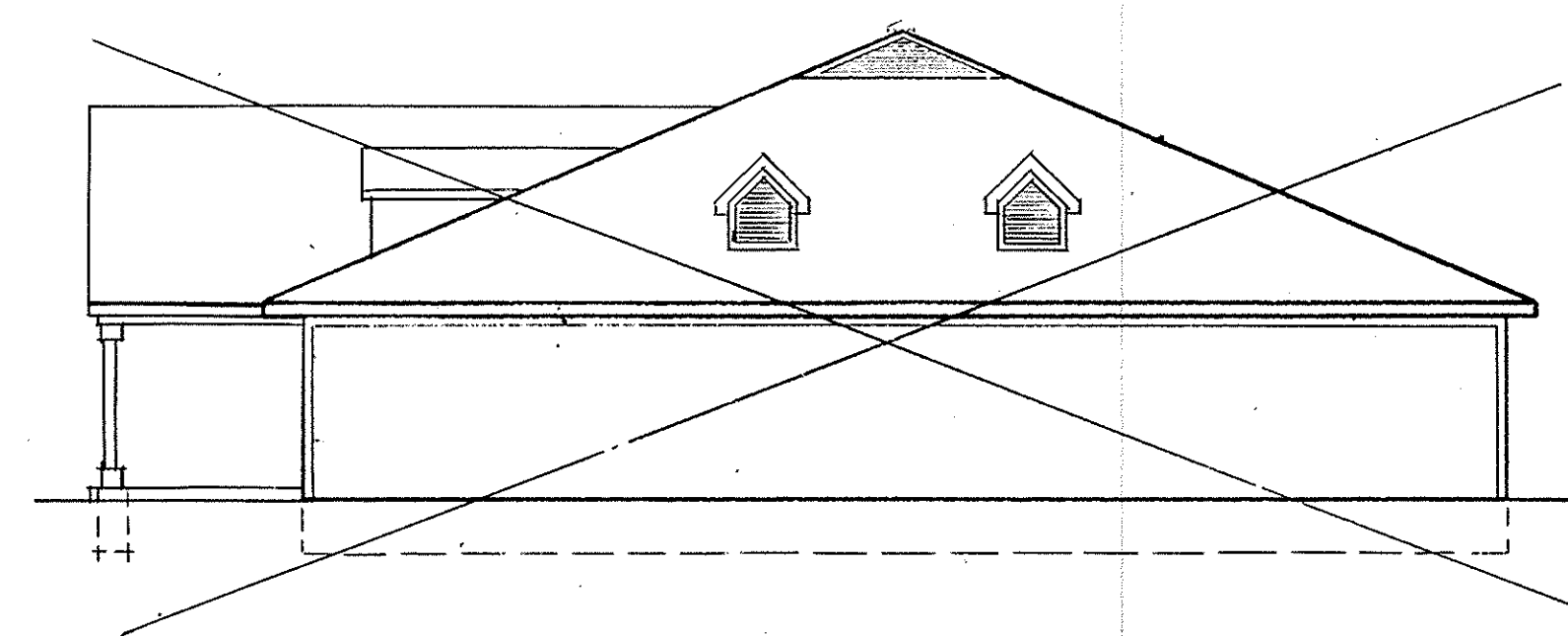
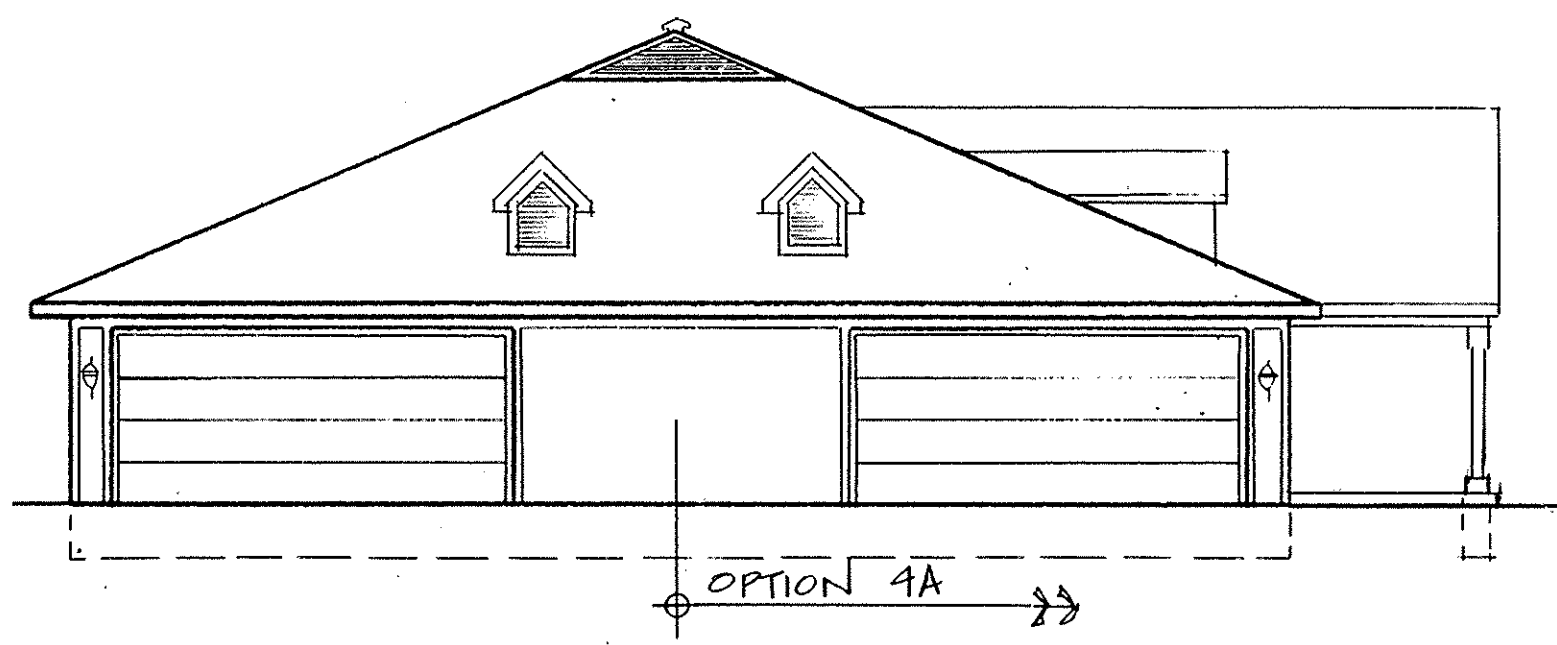
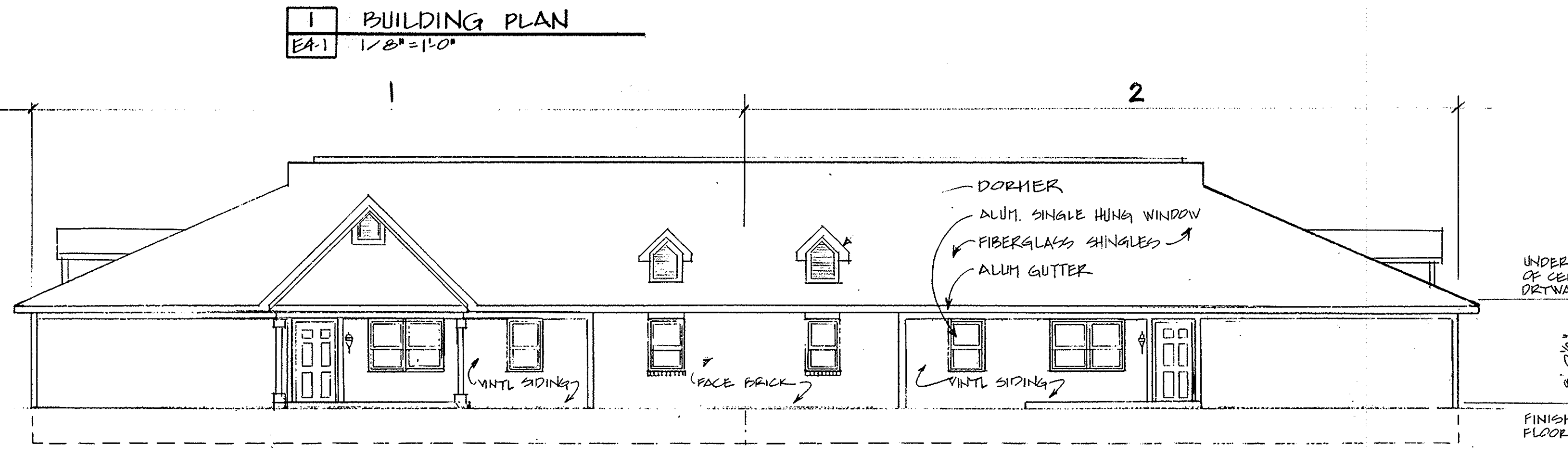
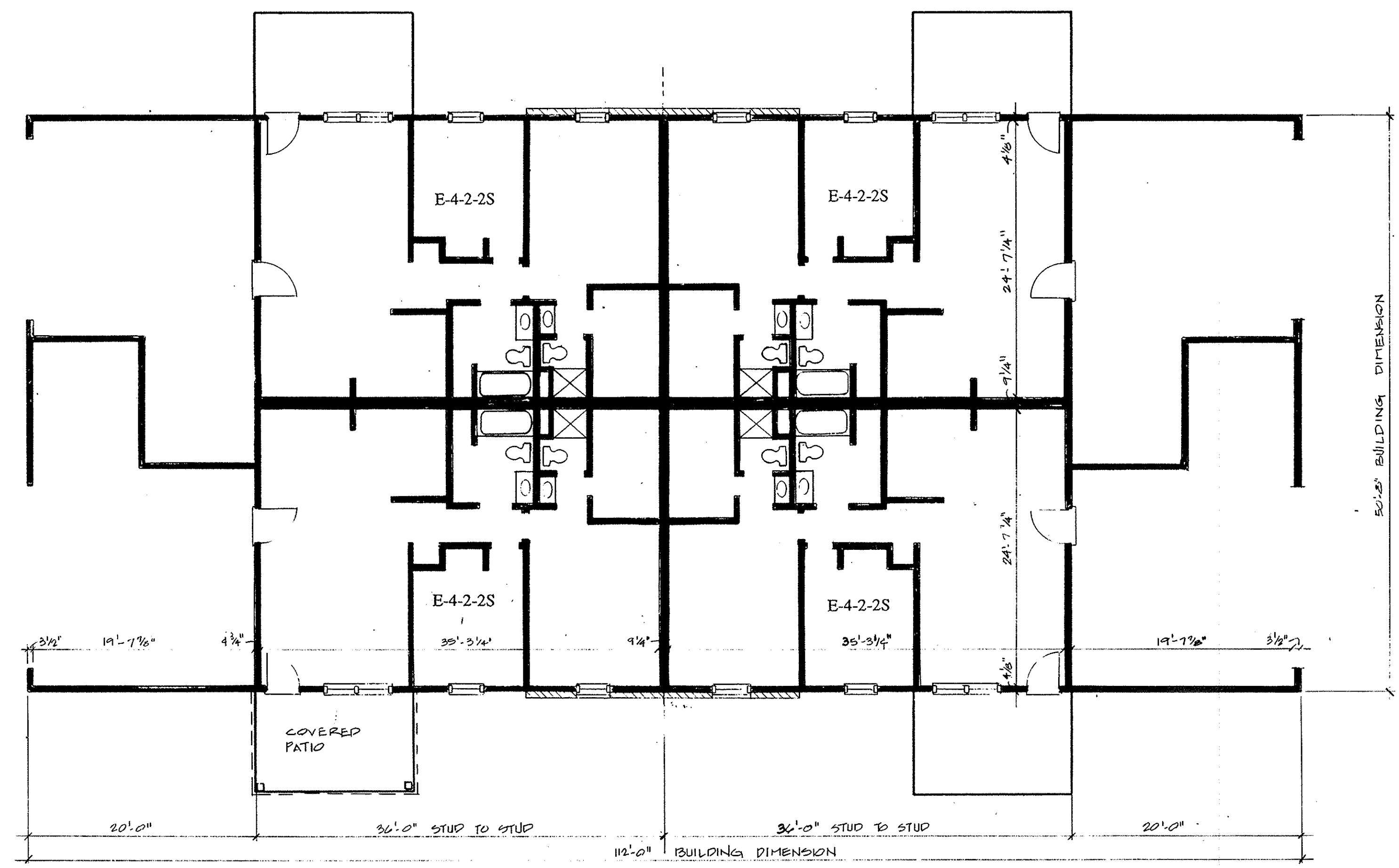
| BLDG. # | UNIT # | ADDRESS | UNIT TYPE | SQ. FT. | ELEVATIONS | PG. |
|-------------|--------|------------------|-----------|---------|------------|------|
| 1 | 1 | 3584 Westminster | E-2-2 | 1,266 | 6A-3.6A | 5 |
| 2 | 2 | 3583 Westminster | E-2-2SD | 1,063 | 6A-2.6A | 5 |
| 3 | 3 | 3580 Westminster | E-2-1 | 1,063 | 6A-1.6A | 5 |
| 4 | 4 | 3581 Westminster | E-2-2 | 1,266 | 6C-3.6C | 6 |
| 5 | 5 | 3583 Westminster | E-2-2SD | 1,063 | 6C-2.6C | 6 |
| 6 | 6 | 3581 Westminster | E-2-1 | 1,063 | 6C-1.6C | 6 |
| 7 | 7 | 3578 Westminster | E-2-2 | 1,266 | 8A-4.8A | 9 |
| 8 | 8 | 3578 Westminster | E-2-1-D | 702 | 8A-3.8A | 9 |
| 9 | 9 | 3573 Westminster | E-2-1-D | 702 | 8A-2.8A | 9 |
| 10 | 10 | 3573 Westminster | E-2-2 | 1,266 | 8A-1.8A | 9 |
| 11 | 11 | 3571 Westminster | E-2-2 | 1,266 | 8C-4.8C | 11 |
| 12 | 12 | 3574 Westminster | E-2-1-D | 702 | 8C-3.8C | 11 |
| 13 | 13 | 3575 Westminster | E-2-1-D | 702 | 8C-2.8C | 11 |
| 14 | 14 | 3579 Westminster | E-2-2 | 1,266 | 8C-1.8C | 11 |
| 15 | 15 | 3589 Westminster | E-2-2 | 1,266 | 8B-1.8B | 10 |
| 16 | 16 | 3581 Westminster | E-2-1-D | 702 | 8B-2M, 8B | 10 |
| 17 | 17 | 3581 Westminster | E-2-1-D | 702 | 8B-3M, 8B | 10 |
| 18 | 18 | 3581 Westminster | E-2-2 | 1,266 | 8B-4M, 8B | 10 |
| 19 | 19 | 3581 Westminster | E-2-2 | 1,266 | 8C-4.8C | 11 |
| 20 | 20 | 3585 Westminster | E-2-1-D | 702 | 8C-3.8C | 11 |
| 21 | 21 | 3585 Westminster | E-2-1-D | 702 | 8C-2.8C | 11 |
| 22 | 22 | 3589 Westminster | E-2-2 | 1,266 | 8C-1.8C | 11 |
| 23 | 23 | 3589 Westminster | E-2-2 | 1,266 | 8H-4.8H | 10 |
| 24 | 24 | 3581 Westminster | E-2-1-D | 702 | 8H-3.8H | 10 |
| 25 | 25 | 3581 Westminster | E-2-1-D | 702 | 8H-2.8H | 10 |
| 26 | 26 | 3583 Westminster | E-2-2 | 1,266 | 8H-1.8H | 10 |
| 27 | 27 | 3581 Westminster | E-2-2 | 1,266 | 8C-4.8C | 11 |
| 28 | 28 | 3585 Westminster | E-2-1-D | 702 | 8C-3.8C | 11 |
| 29 | 29 | 3585 Westminster | E-2-1-D | 702 | 8C-2.8C | 11 |
| 30 | 30 | 3589 Westminster | E-2-2 | 1,266 | 8C-1.8C | 11 |
| 31 | 31 | 3577 Westminster | E-4-2-2S | 1,363 | 4B-2.4B | 1 |
| 32 | 32 | 3571 Westminster | E-4-2-2S | 1,363 | 4B-1.4B | 1 |
| 33 | 33 | 3573 Westminster | E-4-2-2S | 1,363 | 4C-2.4C | 3 |
| 34 | 34 | 3575 Westminster | E-4-2-2S | 1,363 | 4C-1.4C | 3 |
| 35 | 35 | 3541 Westminster | E-4-2-2S | 1,363 | 4C-2.4C | 3 |
| 36 | 36 | 3541 Westminster | E-4-2-2S | 1,363 | 4C-1.4C | 3 |
| 37 | 37 | 3545 Westminster | E-4-2-2S | 1,363 | 4C-2.4C | 3 |
| 38 | 38 | 3545 Westminster | E-4-2-2S | 1,363 | 4C-1.4C | 3 |
| 39 | 39 | 3547 Westminster | E-4-2-2S | 1,363 | 4B-2.4B | 2 |
| 40 | 40 | 3541 Westminster | E-4-2-2S | 1,363 | 4B-1.4B | 2, 3 |
| 41 | 41 | 3543 Westminster | E-4-2-2S | 1,363 | 4C-2.4C | 3, 1 |
| 42 | 42 | 3545 Westminster | E-4-2-2S | 1,363 | 4C-1.4C | 3 |
| 43 | 43 | 3547 Westminster | E-4-2-2S | 1,363 | 4C-2.4C | 3 |
| 44 | 44 | 3541 Westminster | E-4-2-2S | 1,363 | 4C-1.4C | 3, 1 |
| 45 | 45 | 3543 Westminster | E-4-2-2S | 1,363 | 4C-2.4C | 3, 1 |
| 46 | 46 | 3545 Westminster | E-4-2-2S | 1,363 | 4C-1.4C | 3 |
| Car. garage | 9C-15G | | | | | 12 |

PHASE I - NEW CONSTRUCTION

| BLDG. # | UNIT # | ADDRESS | UNIT TYPE | SQ. FT. | ELEVATIONS | PG. |
|--------------------|-----------------|-----------------|-----------|---------|------------|-----|
| 9 | 47 | 35371 Greenwich | N-4-2S | 1,363 | 4C-2.4C | 14 |
| 48 | 35375 Greenwich | N-4-2S | 1,363 | 4C-1.4A | 14, 12 | |
| 49 | 35373 Greenwich | N-4-2S | 1,363 | 4B-2.4A | 13, 12 | |
| 50 | 35389 Greenwich | N-4-2S | 1,363 | 4B-1.4C | 13, 14 | |
| 51 | 35387 Greenwich | N-4-2S | 1,363 | 4B-2.4C | 13, 14 | |
| 52 | 35385 Greenwich | N-4-2S | 1,363 | 4B-1.4A | 13, 12 | |
| 53 | 35385 Greenwich | N-4-2S | 1,363 | 4B-2.4A | 13, 12 | |
| 54 | 35389 Greenwich | N-4-2S | 1,363 | 4B-1.4C | 13, 14 | |
| 55 | 35355 Greenwich | N-4-2S | 1,363 | 4C-2.4C | 14 | |
| 56 | 35351 Greenwich | N-4-2S | 1,363 | 4C-1.4A | 14, 12 | |
| 57 | 35353 Greenwich | N-4-2S | 1,363 | 4C-2.4A | 14, 12 | |
| 58 | 35357 Greenwich | N-4-2S | 1,363 | 4C-1.4C | 14 | |
| 59 | 35333 Greenwich | N-2-2 | 1,266 | 6C-3.6C | 18 | |
| 60 | 35329 Greenwich | N-2-2SD | 1,063 | 6C-2.6A | 18, 16 | |
| 61 | 35325 Greenwich | N-2-1 | 1,063 | 6C-1.6A | 18, 16 | |
| 62 | 35327 Greenwich | N-2-2 | 1,266 | 6B-3.6A | 17, 16 | |
| 63 | 35331 Greenwich | N-2-2SD | 1,063 | 6B-2.6C | 17, 18 | |
| 64 | 35335 Greenwich | N-2-1 | 1,063 | 6B-1.6C | 17, 18 | |
| 65 | 35341 Greenwich | N-2-2 | 1,063 | 6C-3.6A | 18, 16 | |
| 66 | 35345 Greenwich | N-2-2SD | 1,063 | 6C-2.6C | 18 | |
| 67 | 35349 Greenwich | N-2-2 | 1,266 | 6C-1.6C | 18 | |
| 68 | 35347 Greenwich | N-2-1 | 1,063 | 6B-3.6C | 17, 18 | |
| 69 | 35343 Greenwich | N-2-2SD | 1,063 | 6B-2.6A | 17, 16 | |
| 70 | 35339 Greenwich | N-2-2 | 1,266 | 6B-1.6A | 17, 16 | |
| 71 | 35317 Greenwich | N-2-2 | 1,459 | 8B-4.8B | 21 | |
| 72 | 35313 Greenwich | N-2-1-D | 892 | 8B-3.8B | 21 | |
| 73 | 35309 Greenwich | N-2-1-D | 892 | 8B-2.8B | 21 | |
| 74 | 35305 Greenwich | N-2-2 | 1,459 | 8B-1.8B | 21 | |
| 75 | 35297 Greenwich | N-2-2 | 1,459 | 8B-4.8B | 21 | |
| 76 | 35311 Greenwich | N-2-1-D | 892 | 8B-3.8B | 21 | |
| 77 | 35315 Greenwich | N-2-1-D | 892 | 8B-2.8B | 21 | |
| 78 | 35319 Greenwich | N-2-2 | 1,459 | 8B-1.8B | 21 | |
| 15 Multi-wood Ctr. | | 35285 Greenwich | | | 24, 25 | |
| Car. C | 16C-21G | | | | 23 | |

PLANNED EXPANSION UNDER CONSTRUCTION

| BLDG. # | UNIT # | ADDRESS | UNIT TYPE | SQ. FT. | ELEVATIONS | PG. |
|---------|-----------------|-----------------|-----------|---------|------------|-----|
| 16 | 79 | 35281 Greenwich | N-2-2 | 1,459 | 8B-4.8B | 21 |
| 80 | 35277 Greenwich | N-2-1-D | 892 | 8B-3.8B | 21 | |
| 81 | 35273 Greenwich | N-2-1-D | 892 | 8B-2.8B | 21 | |
| 82 | 35269 Greenwich | N-2-2 | 1,459 | 8B-1.8B | 21 | |
| 83 | 35271 Greenwich | N-2-2 | 1,459 | 8C-4.8C | 22 | |
| 84 | 35275 Greenwich | N-2-1-D | 892 | 8C-3.8C | 22 | |
| 85 | 35279 Greenwich | N-2-1-D | 892 | 8C-2.8C | 22 | |
| 86 | 35283 Greenwich | N-2-2 | 1,459 | 8C-1.8C | 22 | |
| 87 | 35294 Greenwich | N-2-2 | 1,266 | 6A-3.6A | 16 | |
| 88 | 35290 Greenwich | N-2-2SD | 1,063 | 6A-2.6A | 16 | |
| 89 | 35286 Greenwich | N-2-1 | 1,063 | 6A-1.6A | 16 | |
| 90 | 35284 Greenwich | N-2-2 | 1,266 | 6C-3.6C | 18 | |
| 91 | 35288 Greenwich | N-2-2SD | 1,063 | 6C-2.6C | 18 | |
| 92 | 35292 Greenwich | N-2-1 | 1,063 | 6C-1.6C | 18 | |
| 93 | 35306 Greenwich | N-2-2 | 1,266 | 6A-3.6A | 18 | |
| 94 | 35302 Greenwich | N-2-2SD | 1,063 | 6A-2.6A | 18 | |
| 95 | 35308 Greenwich | N-2-1 | 1,063 | 6A-1.6A | 18 | |
| 96 | 35304 Greenwich | N-2-2 | 1,266 | 6C-3.6C | 17 | |
| 97 | 35300 Greenwich | N-2-2SD | 1,063 | 6C-2.6C | 17 | |
| 98 | 35304 Greenwich | N-2-1 | 1,063 | 6C-1.6C | 17 | |
| Car. E | 22C-27G | | | | 23 | |



WE DO HEREBY CERTIFY THAT THESE DRAWINGS CORRECTLY SHOW THE BUILDINGS AS CONSTRUCTED AT MUIRWOOD VILLAGE CONDOMINIUM.

Mark R. Denny 7025
REGISTERED ARCHITECT NO.

3-1-92
DATE

CONDOMINIUM DRAWING INDEX

| PAGE | DRAWING # | DESCRIPTION |
|------|-----------|---|
| 1 | E4-1 | Existing Units |
| 2 | E4-2 | 4 Unit Building |
| 3 | E4-3 | Building Plans and Elevations "A" |
| 4 | E4-4 | Building Plans and Elevations "B" |
| 5 | E6-1 | Building Plans and Elevations "C" |
| 6 | E6-3 | Unit Plans (Side and Front Opening Garage) |
| 7 | E6-4 | Unit Plan |
| 8 | E6-5 | Unit Plan |
| 9 | E8-1 | 6 Unit Building |
| 10 | E8-2 | Building Plan and Elevations "A" |
| 11 | E8-3 | Building Plan and Elevations "B" |
| 12 | E8-4 | Building Plan and Elevations "C" |
| 13 | 4-2 | Unit Plan, 1 and 2 Car Garages |
| 14 | 4-3 | Unit Plan |
| 15 | 4-4 | Unit Plan |
| 16 | 6-1 | 8 Unit Building |
| 17 | 6-2 | Building Plan and Elevation "A" |
| 18 | 6-3 | Building Plan and Elevation "B" |
| 19 | 6-4 | Building Plan and Elevation "C" |
| 20 | 6-5 | Unit Plan |
| 21 | 8-2 | Unit Plan, 1 and 2 Car Garage |
| 22 | 8-3 | Unit Plan |
| 23 | 8-4 | Unit Plan, Lofts and Three Bedrooms, Detached Garages |
| 24 | A-1 | Muirwood Village Center - Club House |
| 25 | A-2 | Building Plan |
| | | Building Elevations |

NOTE: Dimension of Units and Rooms may vary slightly due to construction methods and sequences.

LEGEND

| Construct- ion Sct. | Bldg. Type | # Bedrooms | Garage Type |
|---------------------|------------|--------------------------|----------------------------|
| N=New | 4 Family | 1 = 1 Bedroom | D = Detached One Car |
| E=Exist- ing | 6 Family | 2 = 2 Bedroom | SD = Semi-detached One Car |
| | 8 Family | 1L = 1 Bedroom with Loft | 1 = One Car Attached |
| | | 2L = 2 Bedroom with Loft | 2 = Two Car Attached |
| | | | 2S = Two Car with Storage |

EXAMPLE:
A Unit designation may be: E-4-2-2S which represents:
Existing
4 Family
2 Bedroom
Two Car Garage with Storage

ELEVATION DESIGNATION

EXAMPLE:
An elevation designation may be 8B-1M, 8B, which represents:
8 Family
B Elevation Option
1 Portion of Elevation
Mirrored
8B - End (Garage) Elevation

REVISIONS

| NO. | DESCRIPTION | BY |
|-----|-------------|----|
| | | |
| | | |
| | | |
| | | |
| | | |
| | | |
| | | |
| | | |
| | | |
| | | |

CONDOMINIUM DRAWINGS FOR

MUIRWOOD VILLAGE CONDOMINIUM

NORTHBRIDGEVILLE, OHIO

MARK R. DENNY 7025
REGISTERED ARCHITECT

1349 East Broad Street
Columbus, Ohio 43205
Phone: 614-232-6859

CONDOMINIUM DRAWINGS FOR

MUIRWOOD VILLAGE CONDOMINIUM

NORTHBRIDGEVILLE, OHIO

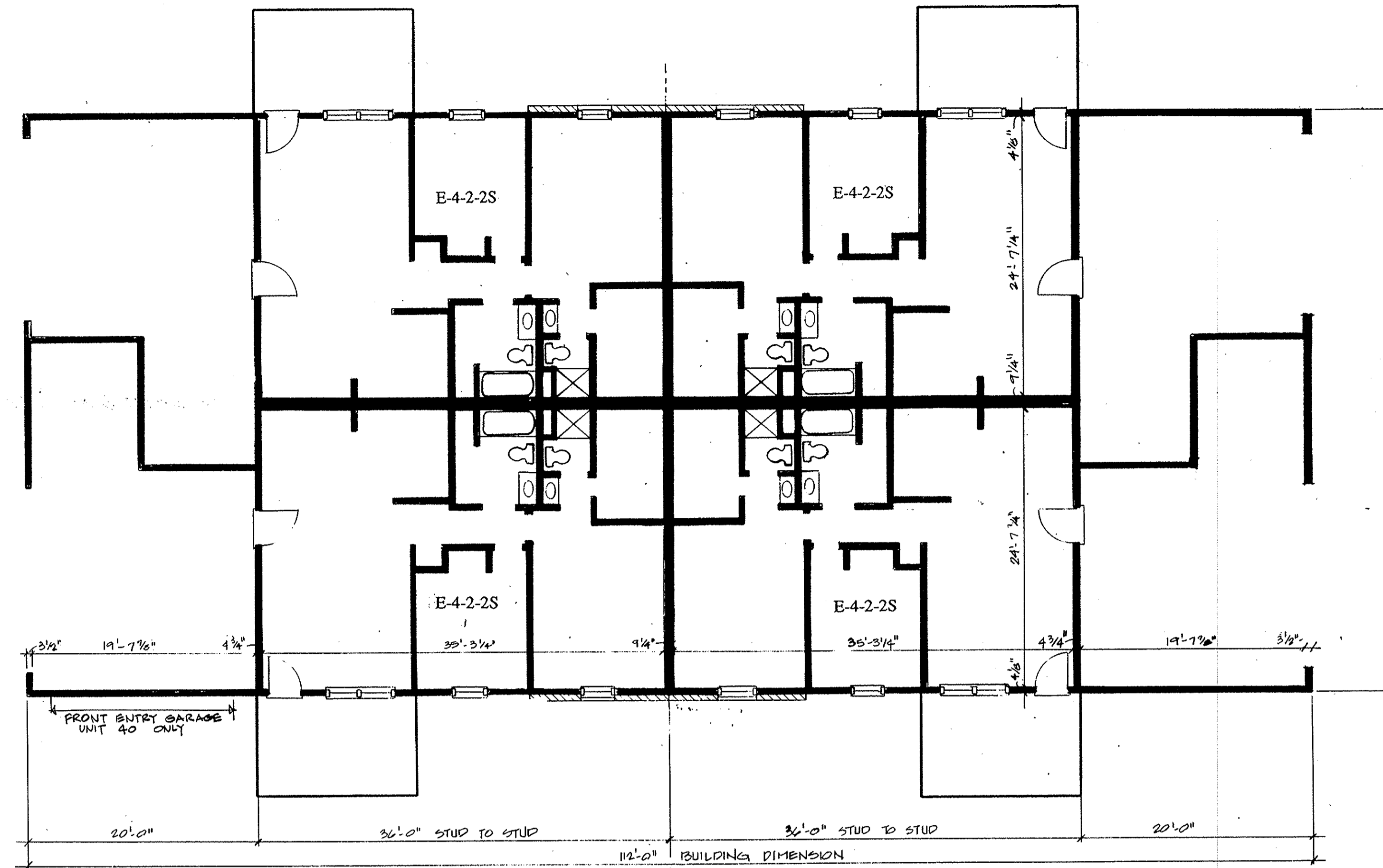
DRAWN M. J. H.
CHECKED M. R. D.
DATE MARCH 1, 1992
SCALE 1/8" = 1'-0"
JOB NO. 91053g.R
SHEET

E4-1

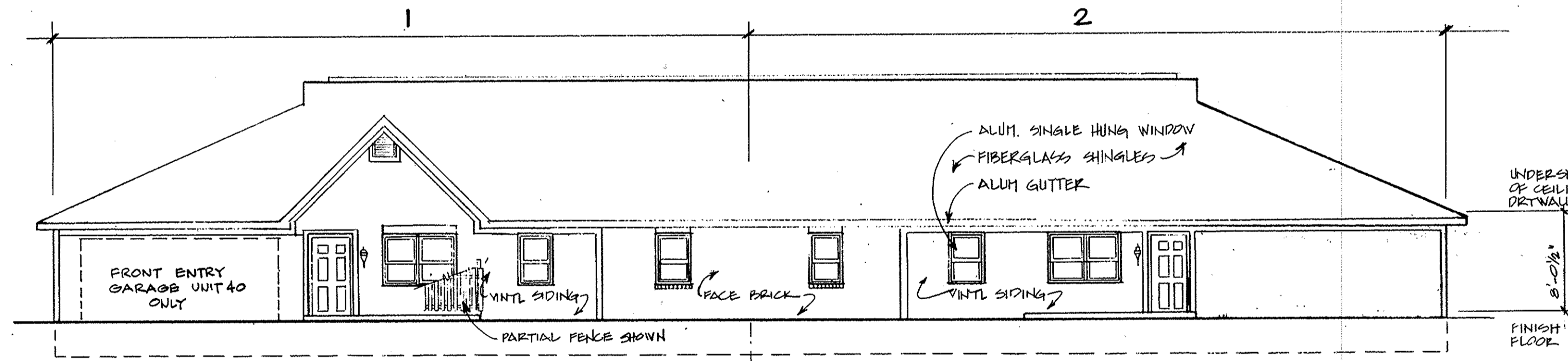
PAGE 3

187882

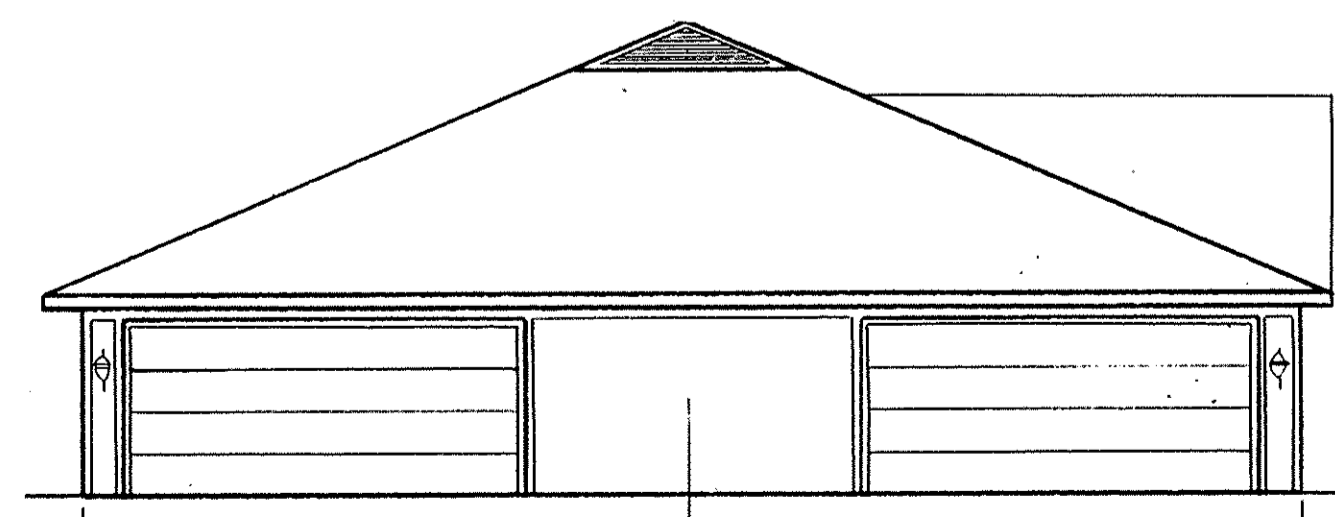
187882 4/27 187882



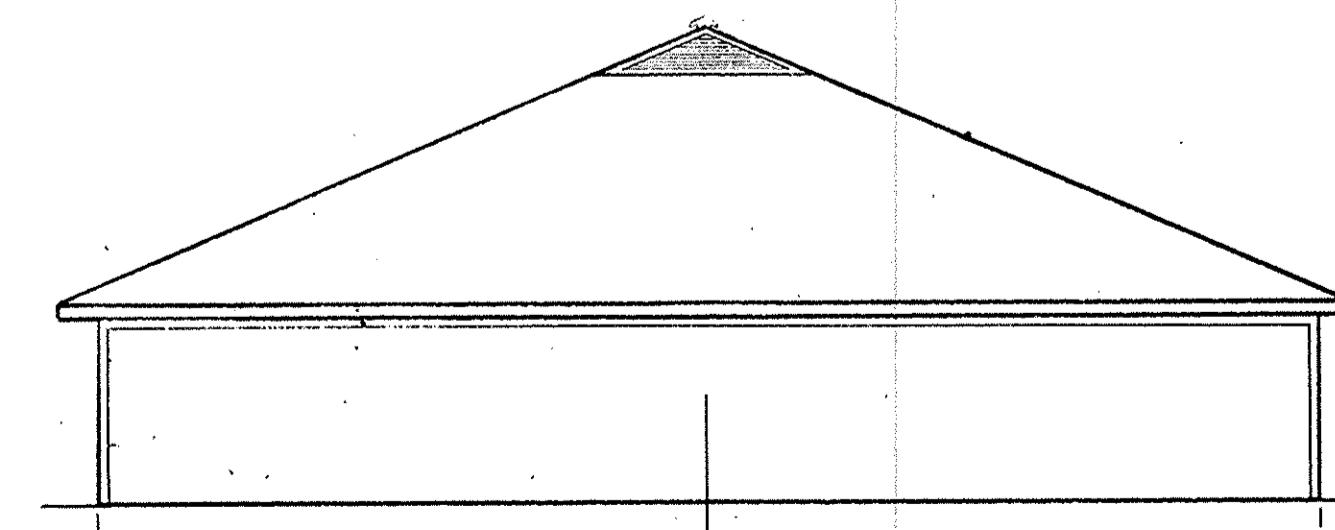
1 BUILDING PLAN
EA-2 1/8" = 1'-0"



2 FRONT ELEVATION OPTION 4B
EA-2 1/8" = 1'-0" NOTE: MAY BE OPPOSITE HAND AND / OR MIRRORED



3 END ELEVATION (END GARAGE DOOR OPTION) OPTION 4B
EA-2 1/8" = 1'-0"



4 END ELEVATION (FRONT GARAGE DOOR OPTION) OPTION 4B
EA-2 1/8" = 1'-0"

LORAIN COUNTY TAX MAP DEPARTMENT COPY

| REVISIONS | BY |
|-----------|----|
| | |
| | |
| | |
| | |
| | |
| | |
| | |
| | |
| | |
| | |

Mark R. Denny, Architect
 548 East Broad Street
 Columbus, Ohio 43206
 Phone: 614/253-8833

MARK R. DENNY
 7025
 REGISTERED ARCHITECT

CONDOMINIUM DRAWINGS FOR
MUIRWOOD VILLAGE CONDOMINIUM
 NORTHBRIDGEVILLE, OHIO

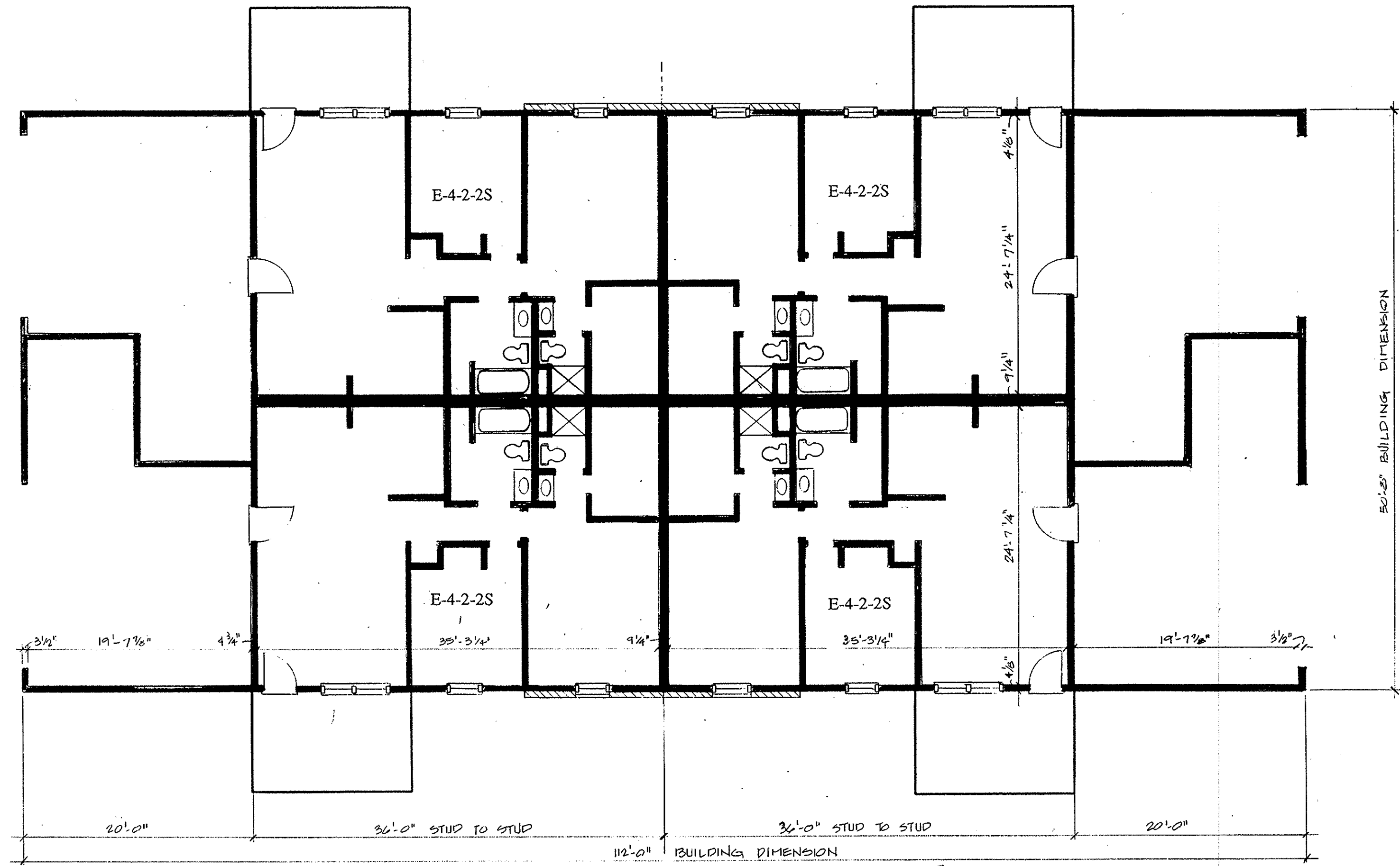
| | |
|---------|---------------|
| DRAWN | M. J. H. |
| CHECKED | M. R. D. |
| DATE | MARCH 1, 1992 |
| SCALE | 1/8" = 1'-0" |
| JOB NO. | 910539-R |
| SHEET | |

E4-2
PAGE 4

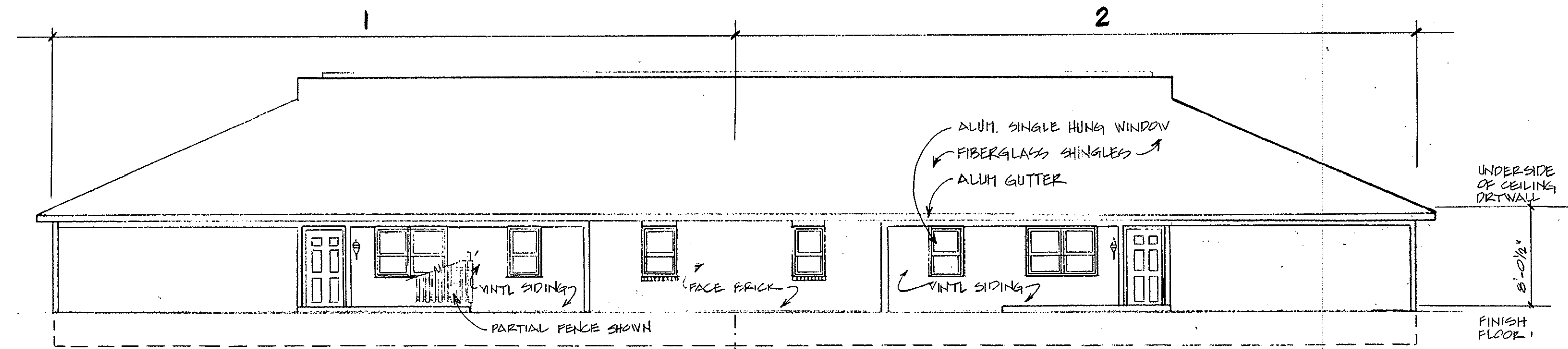
187882
187882

187882
187882

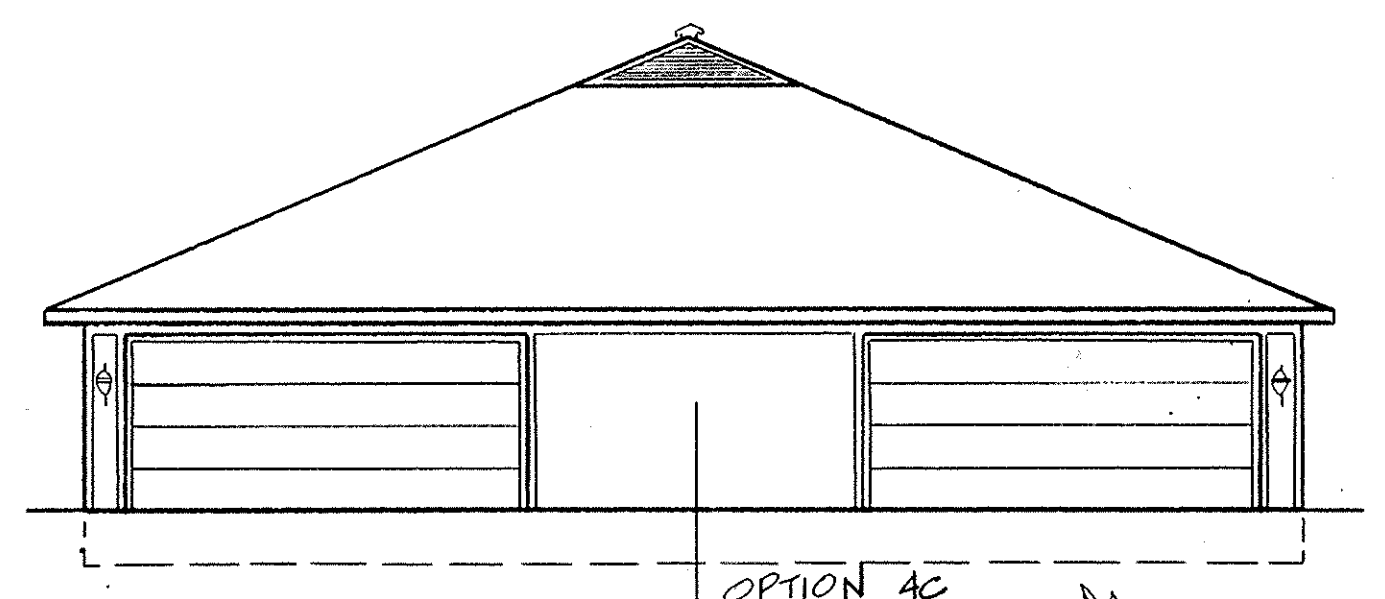
5
27



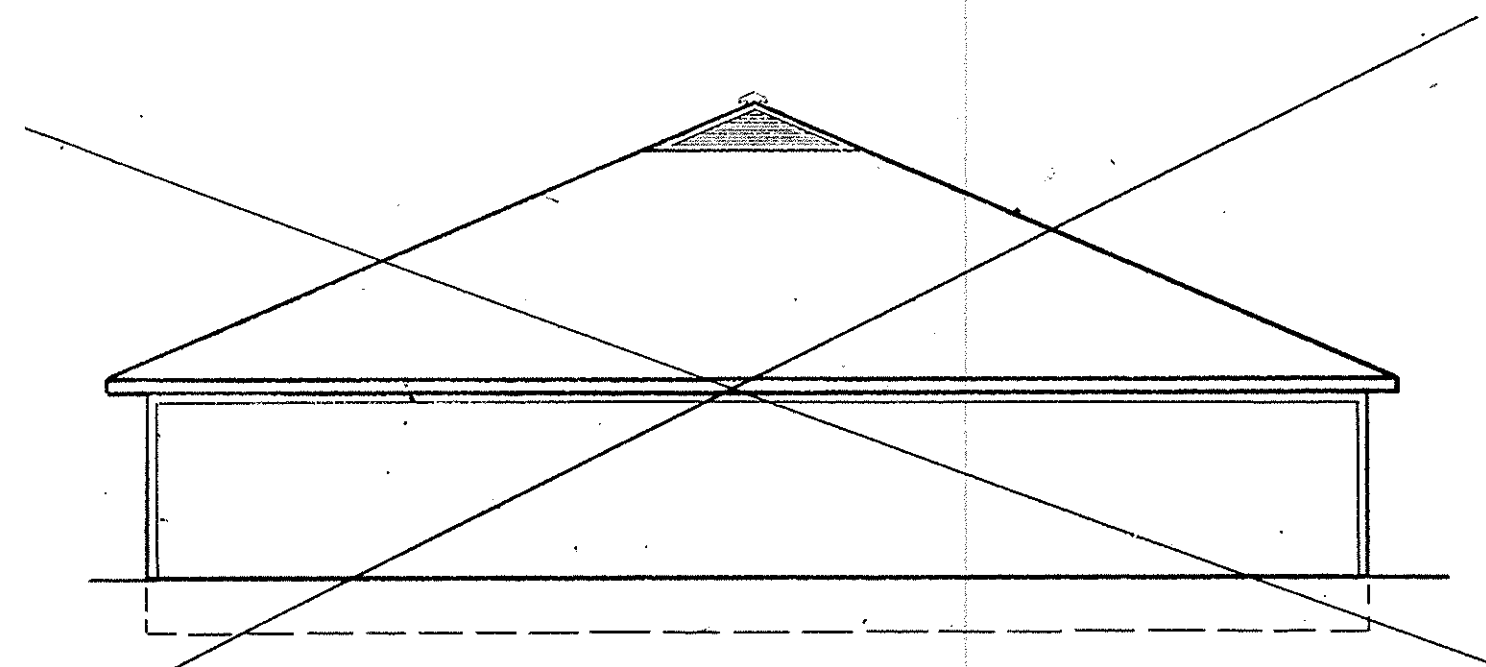
1 BUILDING PLAN
EA-3 1/8" = 1'-0"



2 FRONT ELEVATION OPTION 4C
EA-3 1/8" = 1'-0"



3 END ELEVATION (END GARAGE DOOR OPTION) OPTION 4C
EA-3 1/8" = 1'-0"



4 END ELEVATION (FRONT GARAGE DOOR OPTION) OPTION 4C
EA-3 1/8" = 1'-0"

ELEVATION OMITTED

LORAIN COUNTY TAX
MAP DEPARTMENT COPY

| REVISIONS | BY |
|-----------|----|
| | |
| | |
| | |
| | |
| | |
| | |
| | |
| | |
| | |
| | |

CONDUMINIUM DRAWINGS FOR
MUIRWOOD VILLAGE CONDOMINIUM
NORTHRIDGEVILLE, OHIO

MARK R. DENNY, ARCHITECT
1349 East Broad Street
Columbus, Ohio 43205
Phone: 614-253-8333

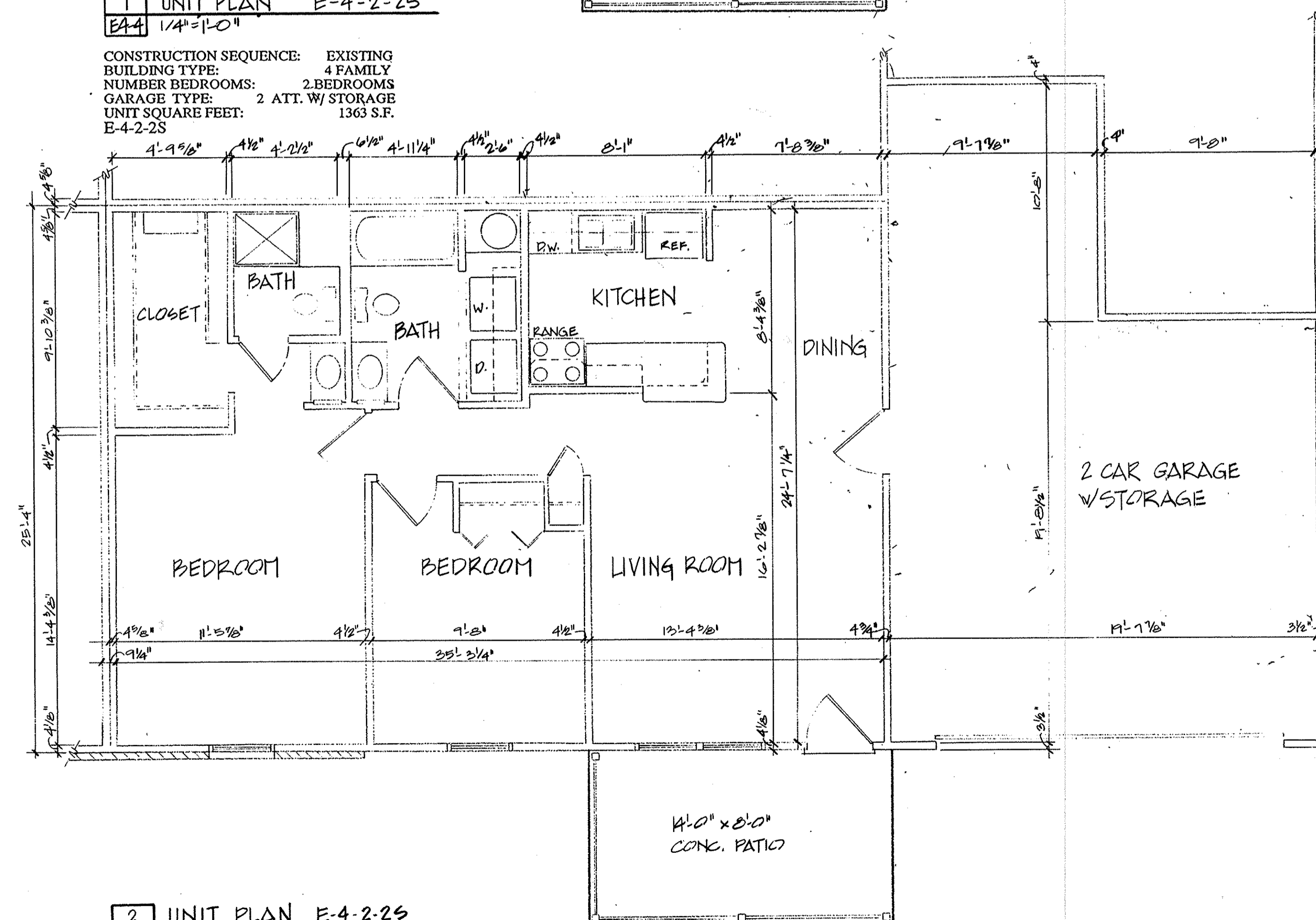
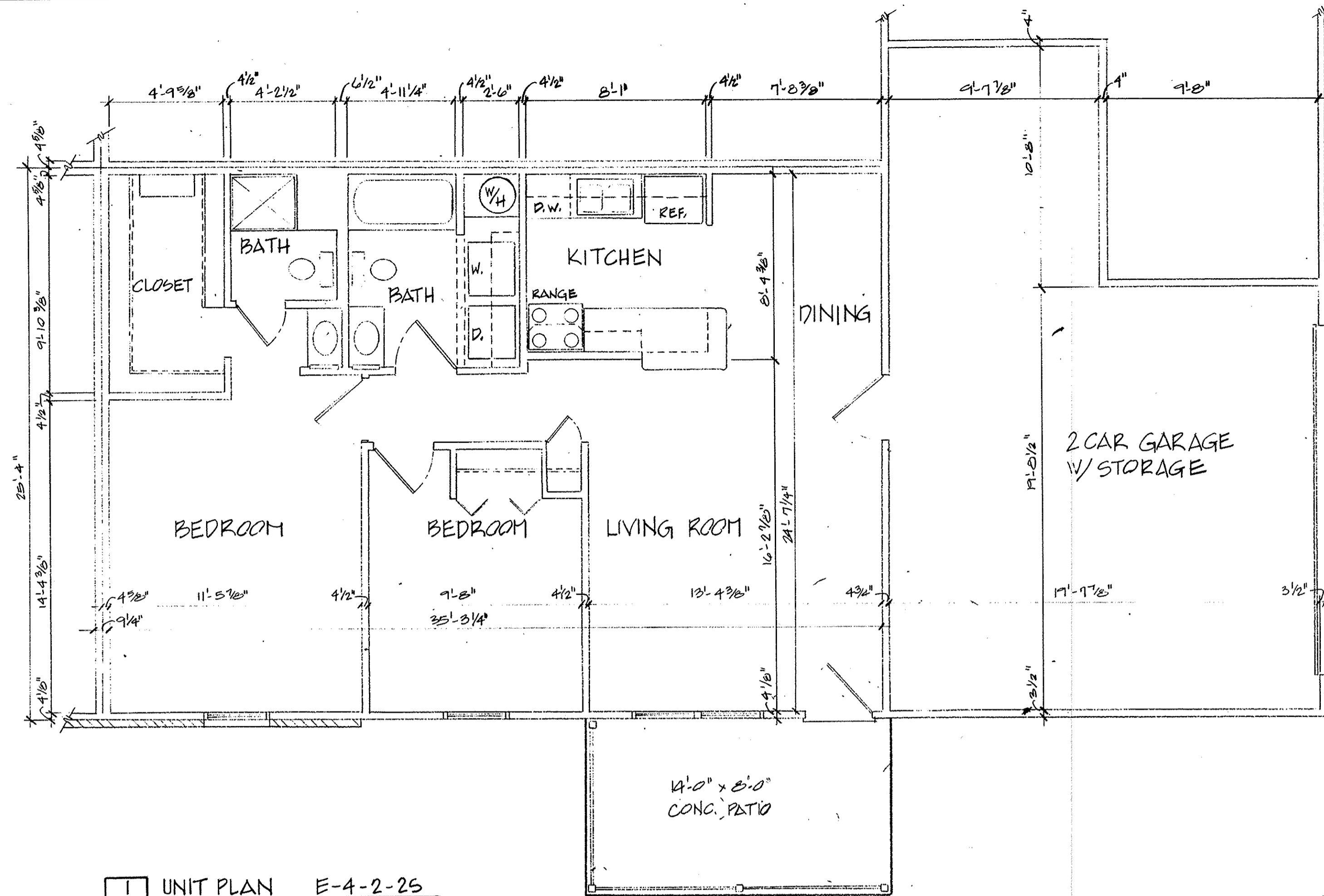
MARK R. DENNY
7025
REGISTERED

| | |
|---------|---------------|
| DRAWN | M. J. H. |
| CHECKED | M. R. D. |
| DATE | MARCH 1, 1992 |
| SCALE | 1/8" = 1'-0" |
| JOB NO. | 91053g.R |
| SHEET | |

E4-3
PAGE 5

187882
187882

187882 (6/27)
187882



| REVISIONS | BY |
|-----------|----|
| | |
| | |
| | |
| | |
| | |
| | |
| | |
| | |
| | |
| | |

MARK R. DENNY, ARCHITECT

MDA

1848 East Broad Street
Columbus, Ohio 43205
Phone: (614) 255-8833

REGISTERED ARCHITECT
MARK R. DENNY
7025

CONDOMINIUM DRAWINGS FOR
MUIRWOOD VILLAGE CONDOMINIUM
NORTHBRIDGEVILLE, OHIO

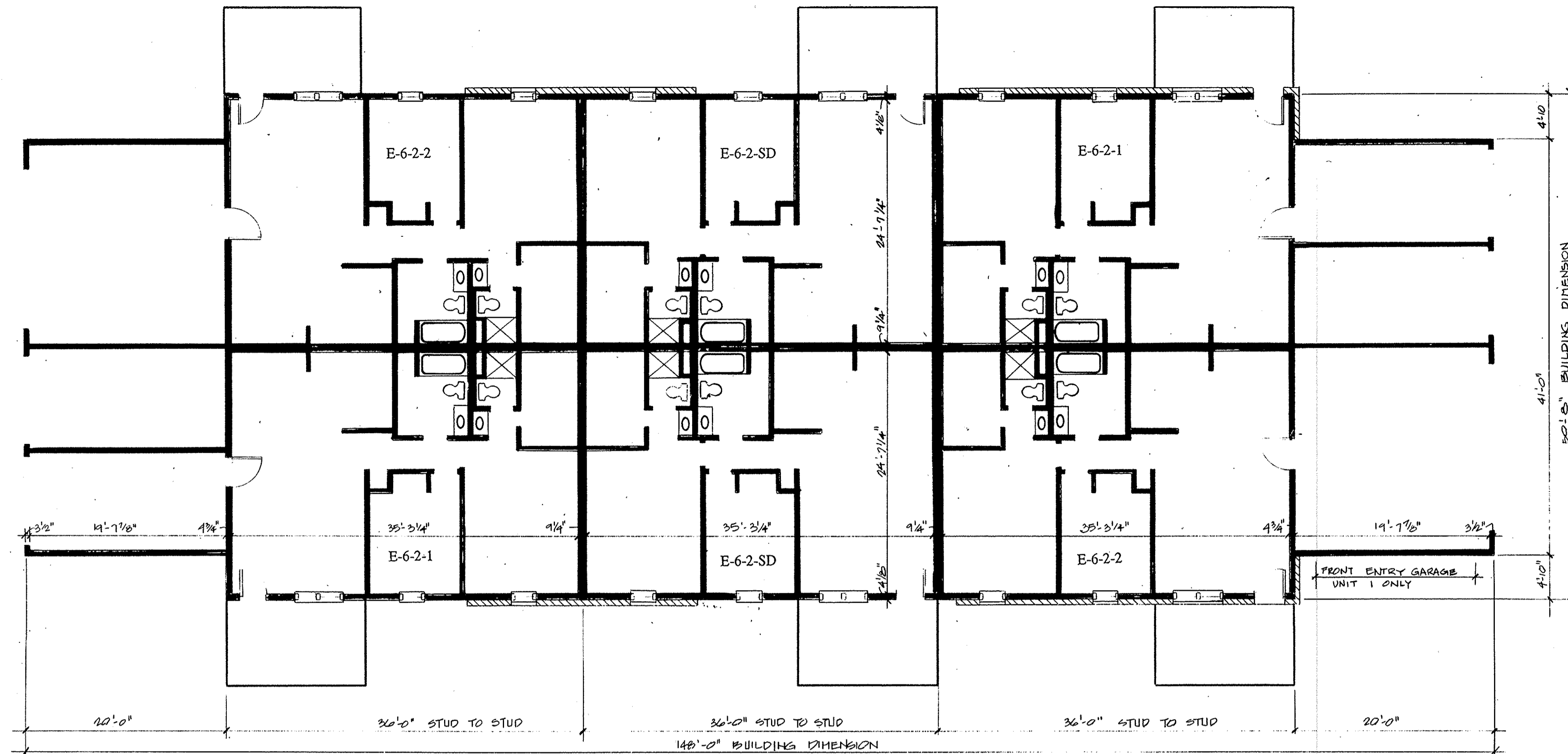
| | |
|---------|---------------|
| DRAWN | M. J. H. |
| CHECKED | M. R. D. |
| DATE | MARCH 1, 1992 |
| SCALE | 1/4" = 1'-0" |
| JOB NO. | 91053g. R |
| SHEET | |

LORAIN COUNTY TAX
MAP DEPARTMENT COPY

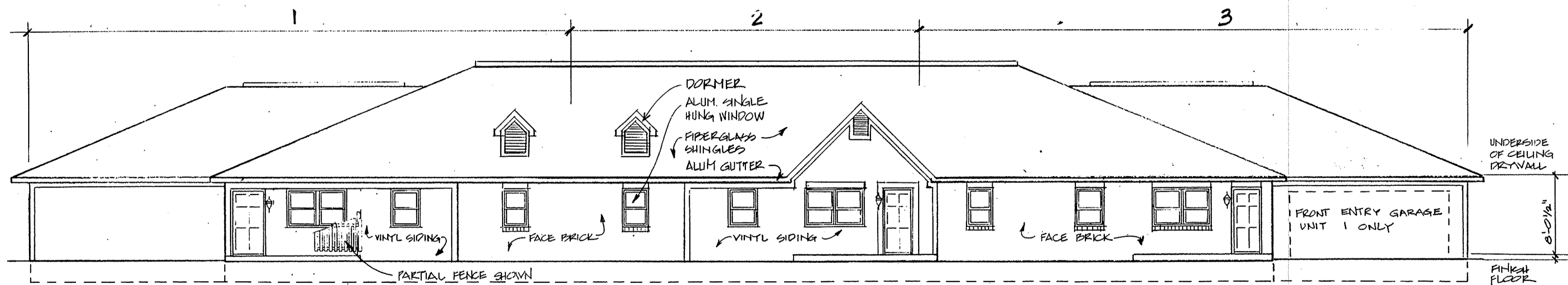
E4-4
PAGE 6

187882
187882

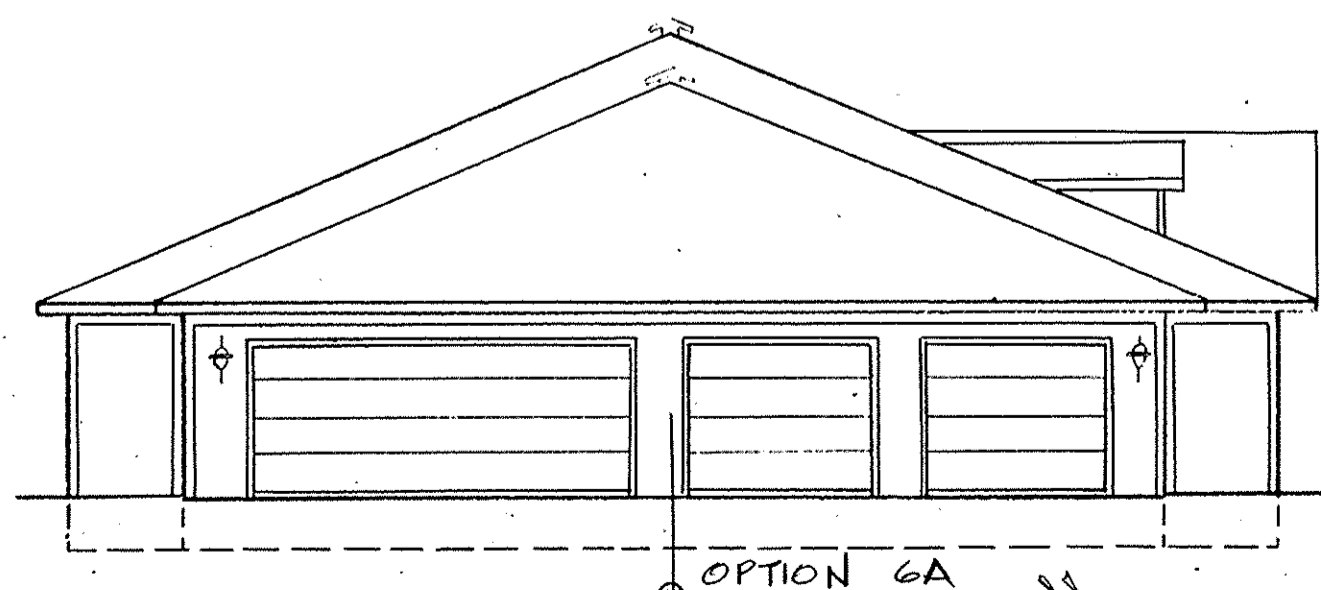
187882 (7/27)
187882



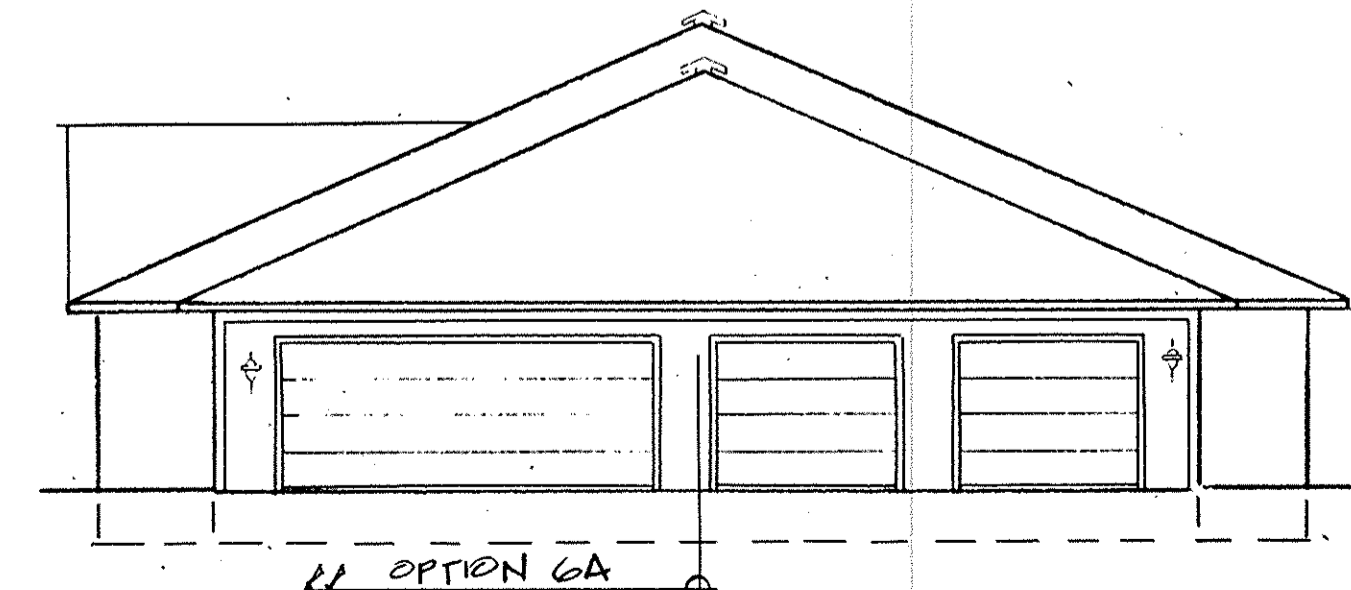
1 BUILDING PLAN
E6-1 1/8"=1'-0"



2 FRONT ELEVATION OPTION GA
E6-1 1/8"=1'-0". NOTE: MAY BE OPPOSITE HAND OR MIRRORED



3 END ELEVATION OPTION GA
E6-1 1/8"=1'-0"



4 END ELEVATION OPTION GA
E6-1 1/8"=1'-0"

LORAIN COUNTY TAX
MAP DEPARTMENT COPY

| REVISIONS | BY |
|-----------|----|
| | |
| | |
| | |
| | |
| | |
| | |
| | |
| | |
| | |
| | |

Mark R. Denny, Architect
1349 East Broad Street
Columbus, Ohio 43205
Phone: 614/253-8833

REGISTERED ARCHITECT
MARK R. DENNY
7025

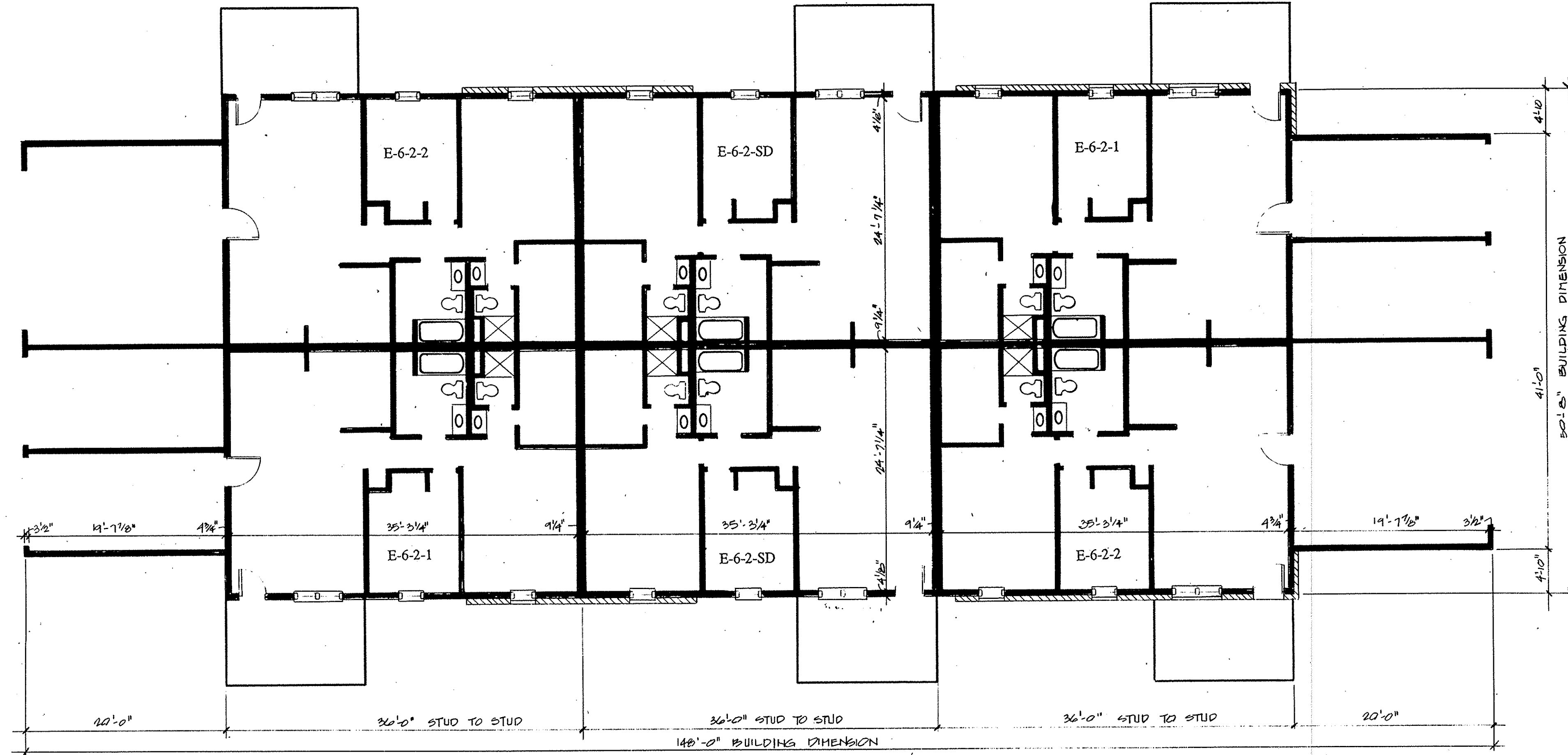
CONDOMINIUM DRAWINGS FOR
MUIRWOOD VILLAGE CONDOMINIUM
NORTHBRIDGEVILLE, OHIO

| | |
|---------|---------------|
| DRAWN | M.J.H. |
| CHECKED | R.L.W. |
| DATE | MARCH 1, 1992 |
| SCALE | 1/8" = 1'-0" |
| JOB NO. | 91053g, R |
| SHEET | |

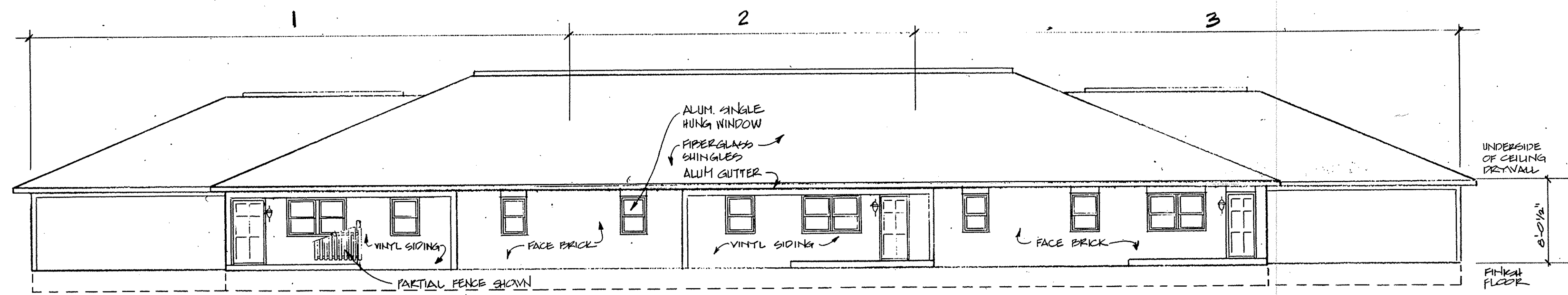
187882
187882

187882
187882

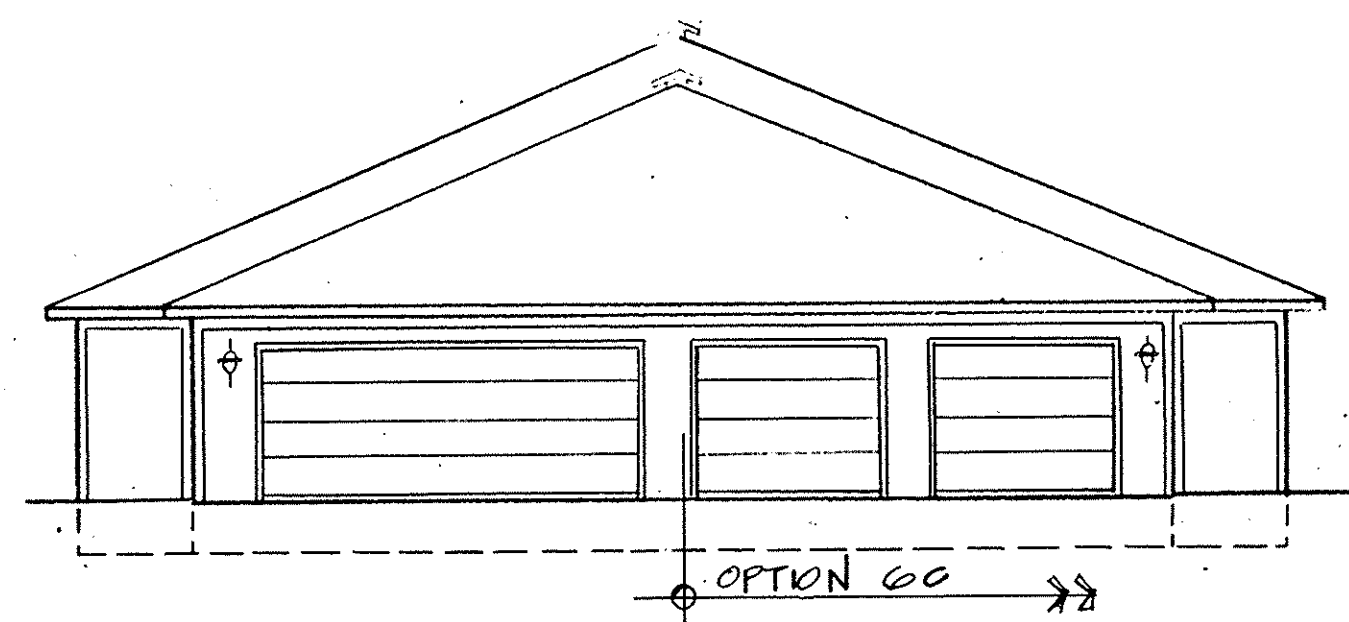
8
27



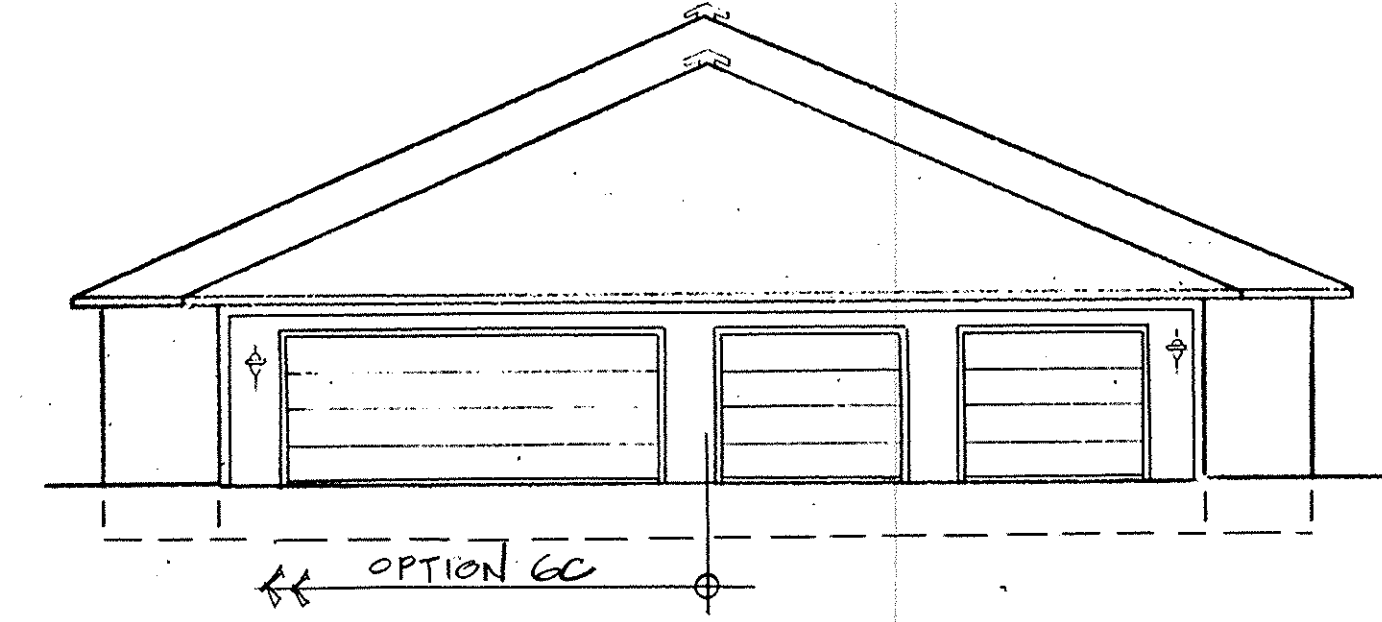
1 BUILDING PLAN
E6-3 1/8" = 1'-0"



2 FRONT ELEVATION OPTION GC
E6-3 1/8" = 1'-0"



3 END ELEVATION OPTION GC
E6-3 1/8" = 1'-0"



4 END ELEVATION OPTION GC
E6-3 1/8" = 1'-0"

LORAIN COUNTY TAX
MAP DEPARTMENT COPY

| REVISIONS | BY |
|-----------|----|
| | |
| | |
| | |
| | |
| | |
| | |
| | |
| | |
| | |
| | |

Mark R. Denny, Architect
1949 East Broad Street
Columbus, Ohio 43205
Phone: (614) 253-8833

STATE OF OHIO * REGISTERED ARCHITECT
MARK R. DENNY
7025

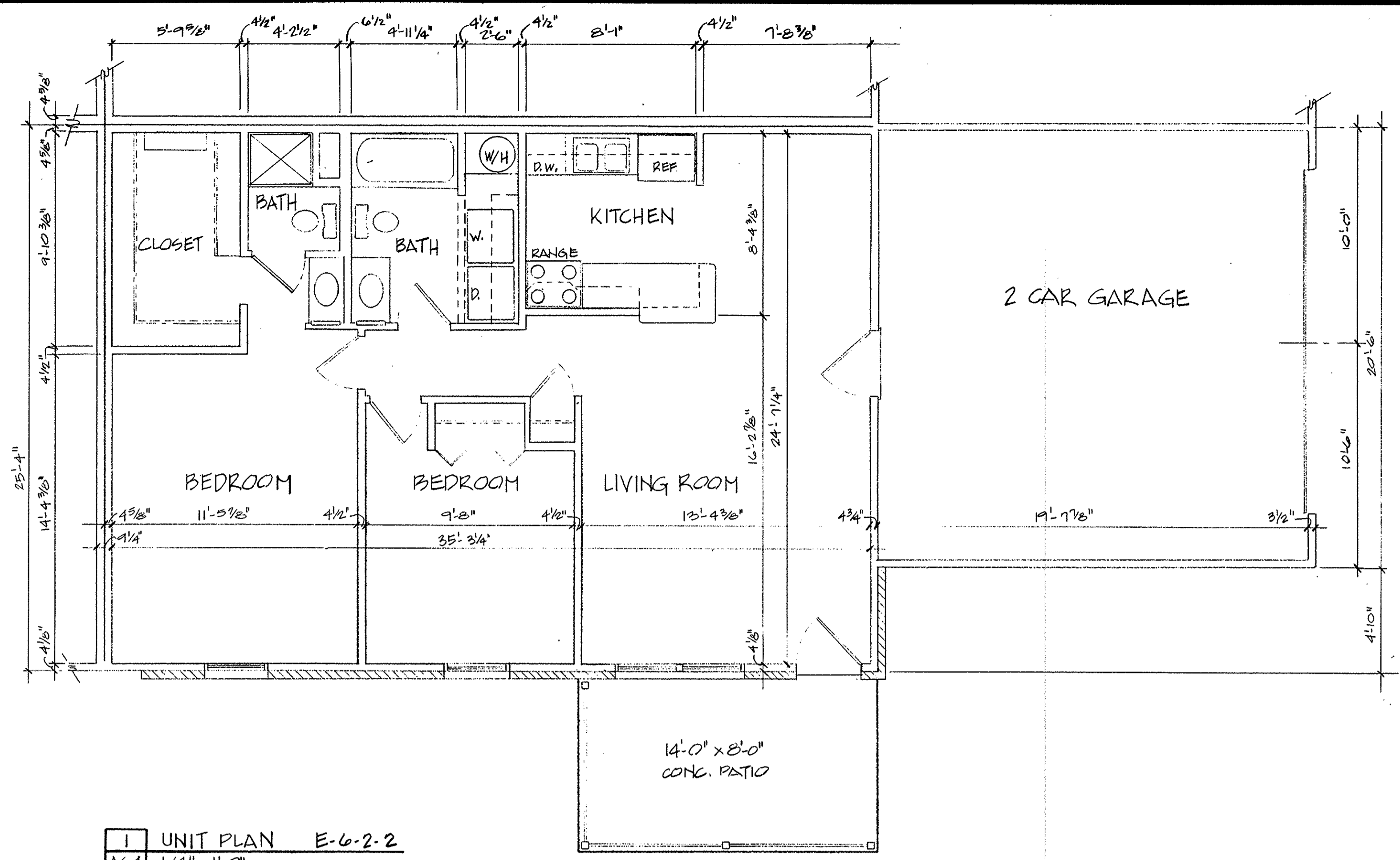
CONDOMINIUM DRAWINGS FOR
MUIRWOOD VILLAGE CONDOMINIUM
NORTHBRIDGEVILLE, OHIO

| | |
|---------|----------------|
| DRAWN | M. J. H. |
| CHECKED | R. L. W. |
| DATE | MARCH, 1, 1972 |
| SCALE | 1/8" = 1'-0" |
| JOB NO. | 91053g R |
| SHEET | |

E6-3
PAGE 8

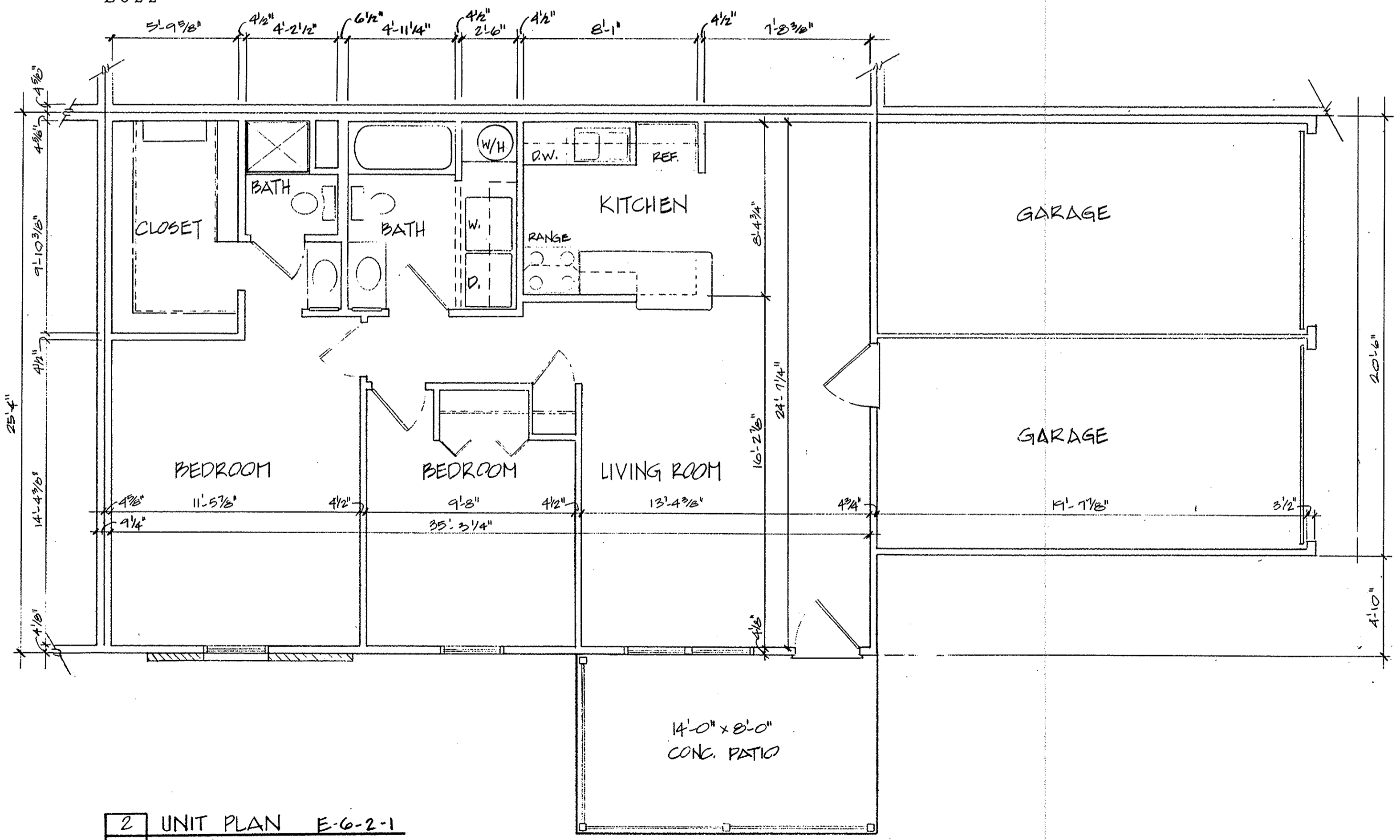
187882
187882

187882
187882



1 UNIT PLAN E-6-2-2

AG4 1/4" = 1'-0"
CONSTRUCTION SEQUENCE: EXISTING
BUILDING TYPE: 6 FAMILY
NUMBER BEDROOMS: 2 BEDROOMS
GARAGE TYPE: 2 CAR ATTACHED
UNIT SQUARE FEET: 1266 S.F.
E-6-2-2



2 UNIT PLAN E-6-2-1

AG4 1/4" = 1'-0"
CONSTRUCTION SEQUENCE: EXISTING
BUILDING TYPE: 6 FAMILY
NUMBER BEDROOMS: 2 BEDROOMS
GARAGE TYPE: 1 ATTACHED
UNIT SQUARE FEET: 1063 S.F.
E-6-2-1

LORAIN COUNTY TAX
MAP DEPARTMENT COPY

| REVISIONS | BY |
|-----------|----|
| | |
| | |
| | |
| | |
| | |
| | |
| | |
| | |
| | |
| | |

Mark R. Denny, Architect

 1349 East Broad Street
 Columbus, Ohio 43205
 Phone: (614) 253-8833

MARK R. DENNY
 7025
 REGISTERED

CONDOMINIUM DRAWINGS FOR
MUIRWOOD VILLAGE CONDOMINIUM
 NORTHBRIDGEVILLE, OHIO

DRAWN
M.J.H.
 CHECKED
R.L.W.
 DATE
MARCH 1, 1992
 SCALE
1/4" = 1'-0"
 JOB NO.
91053g.R
 SHEET

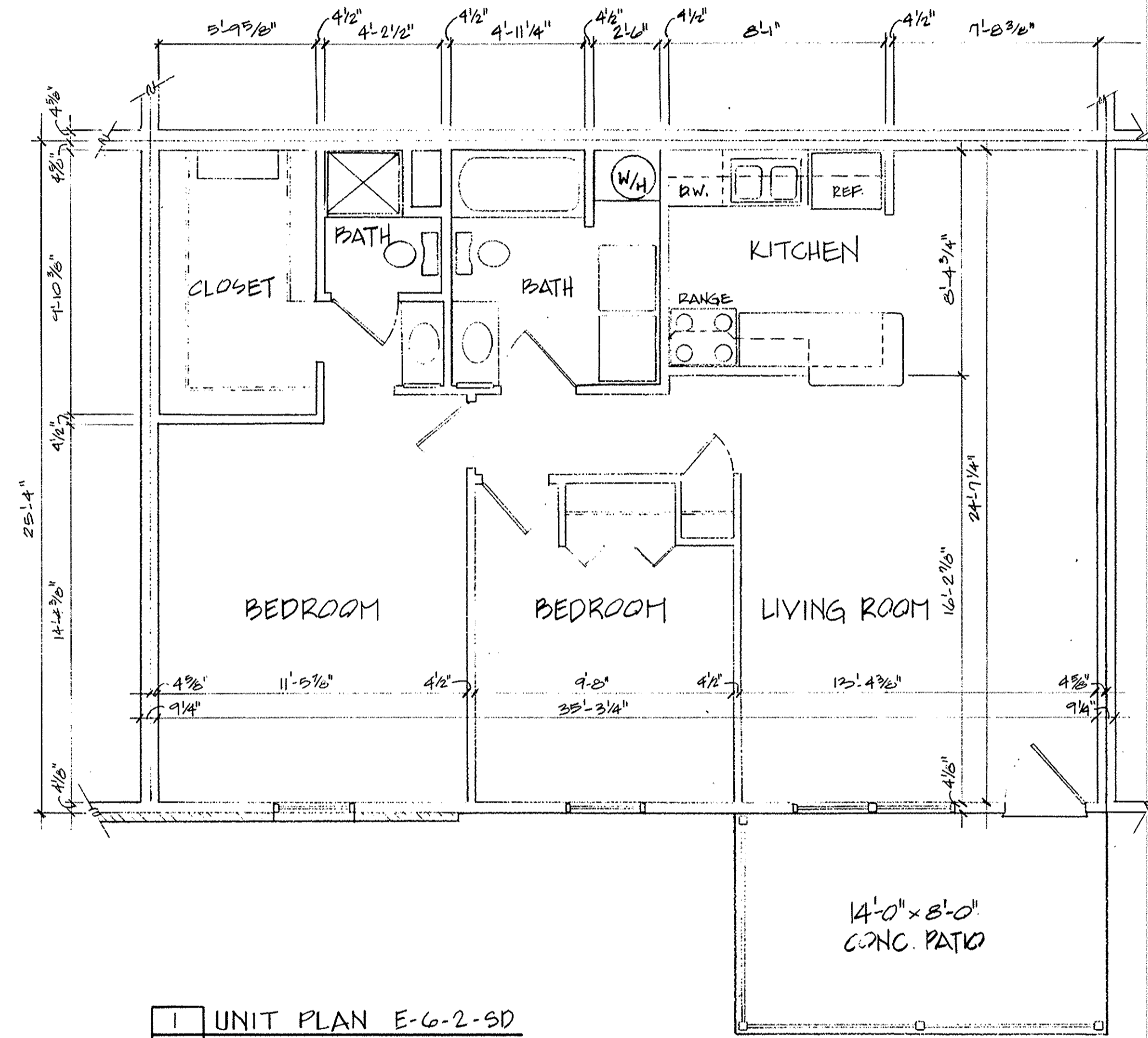
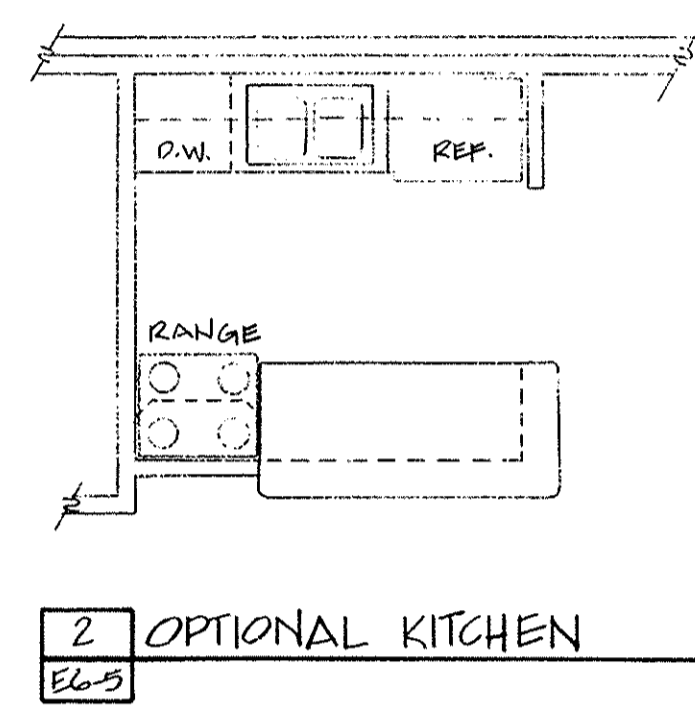
E6-4
PAGE 9

87952
187882

187882
187882

10
27

| REVISIONS | BY |
|-----------|----|
| | |
| | |
| | |
| | |
| | |
| | |
| | |
| | |
| | |
| | |



Mark R. Denny, Architect
1516 East Broad Street
Columbus, Ohio 43205
Phone: (614) 253-8833

REGISTERED ARCHITECT
MARK R. DENNY
7025
STATE OF OHIO

CONDOMINIUM DRAWINGS FOR
MUIRWOOD VILLAGE CONDOMINIUM
NORTHBRIDGEVILLE, OHIO

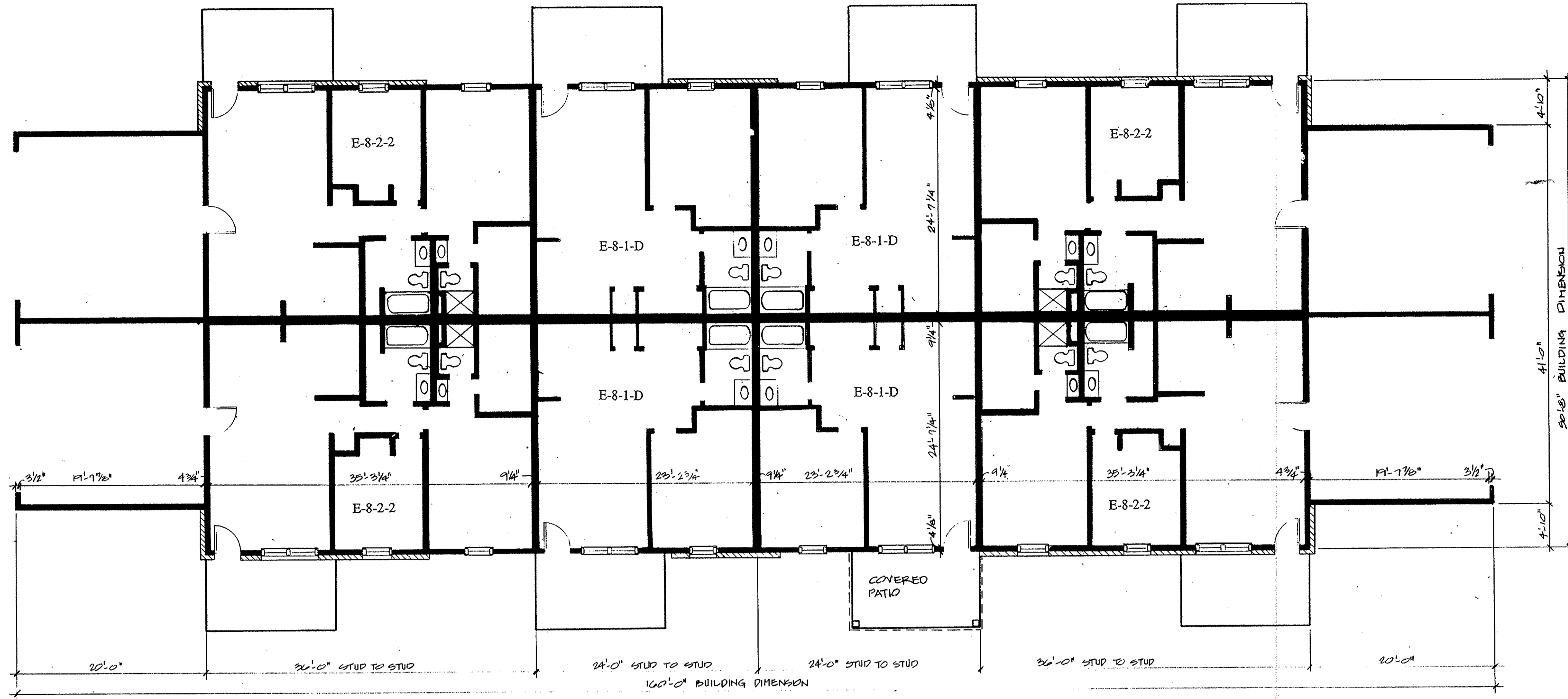
LORAIN COUNTY TAX
MAP DEPARTMENT COPY

| | |
|---------|---------------|
| DRAWN | M. J. H. |
| CHECKED | R. L. W. |
| DATE | MARCH 1, 1992 |
| SCALE | 1/4" = 1'-0" |
| JOB NO. | 91053g. R |
| SHEET | |

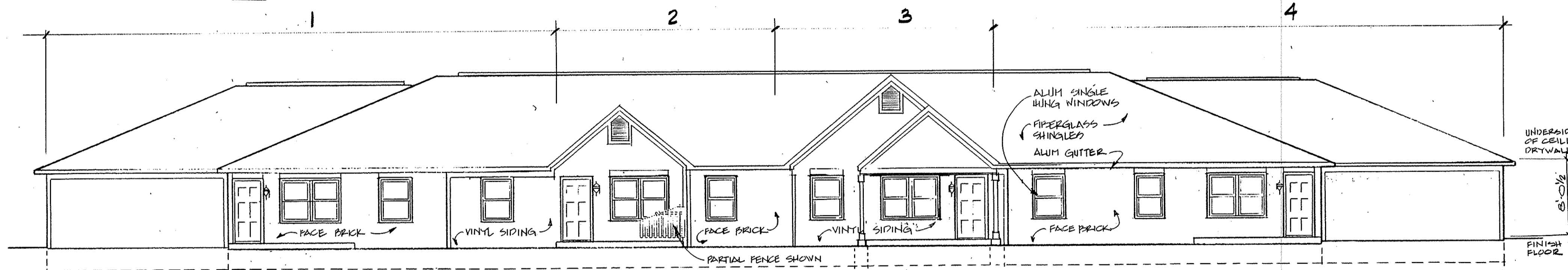
E6-5
PAGE 10

187882

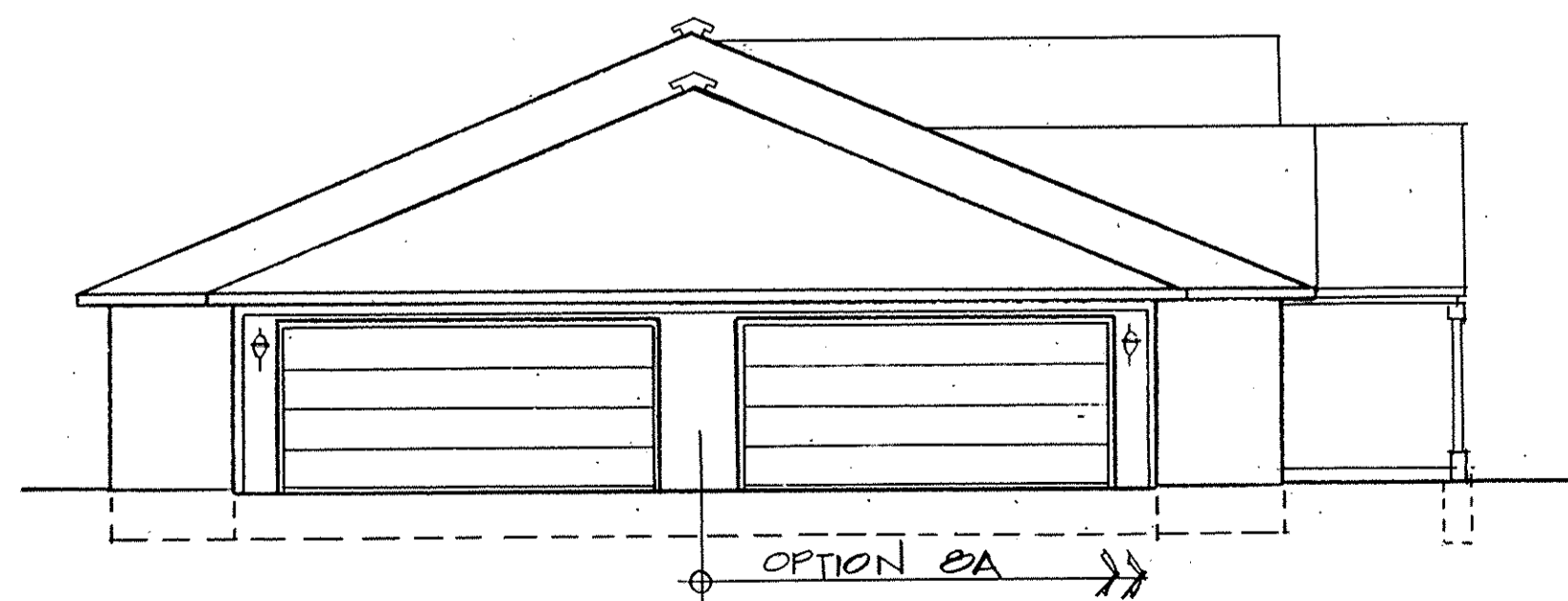
187882 11/27
187882



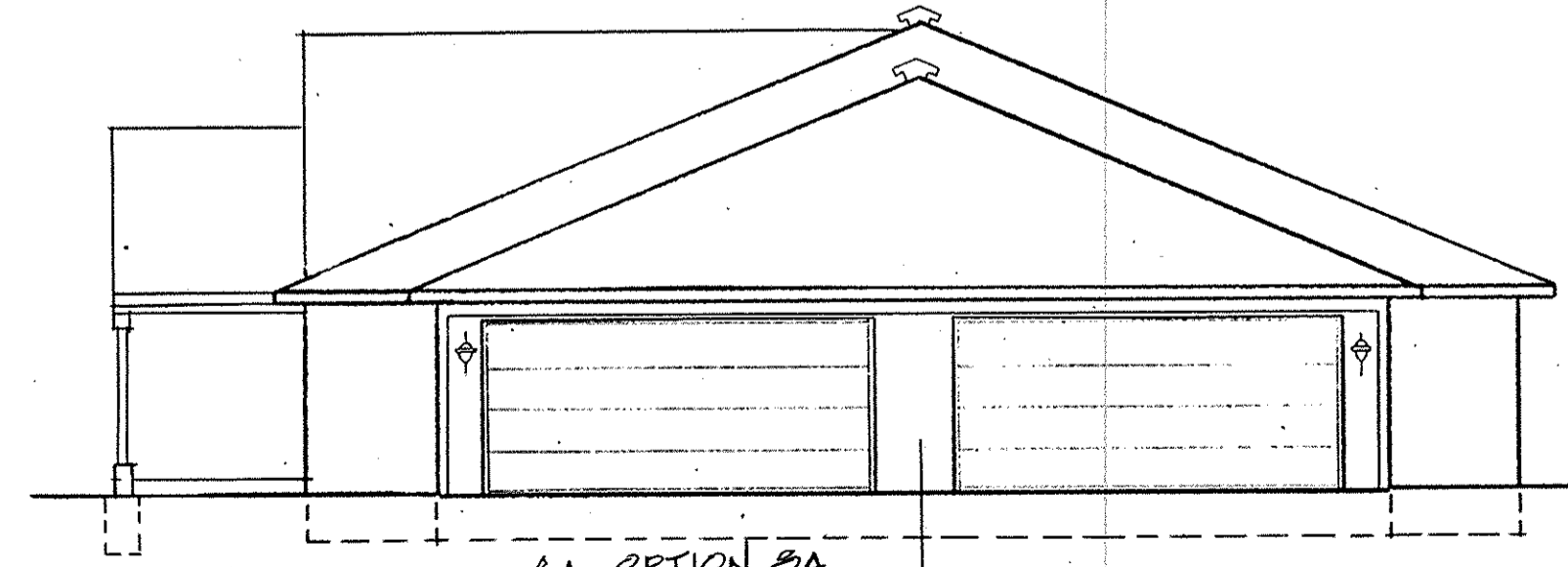
1 BUILDING PLAN
E8-1 1/8"=1'-0"



2 FRONT ELEVATION OPTION 8A
E8-1 1/8"=1'-0" NOTE: MAY BE OPPOSITE HAND OR MIRRORED



3 END ELEVATION OPTION 8A
E8-1 1/8"=1'-0"



4 END ELEVATION OPTION 8A
E8-1 1/8"=1'-0"

LORAIN COUNTY TAX
MAP DEPARTMENT COPY

| REVISIONS | BY |
|-----------|----|
| | |
| | |
| | |
| | |
| | |
| | |
| | |
| | |
| | |
| | |

MRA Mark R. Denny, Architect
 1348 East Broad Street
 Columbus, Ohio 43205
 Phone: 614-253-8853

STATE OF OHIO * REGISTERED ARCHITECT *
 MARK R. DENNY
 7025

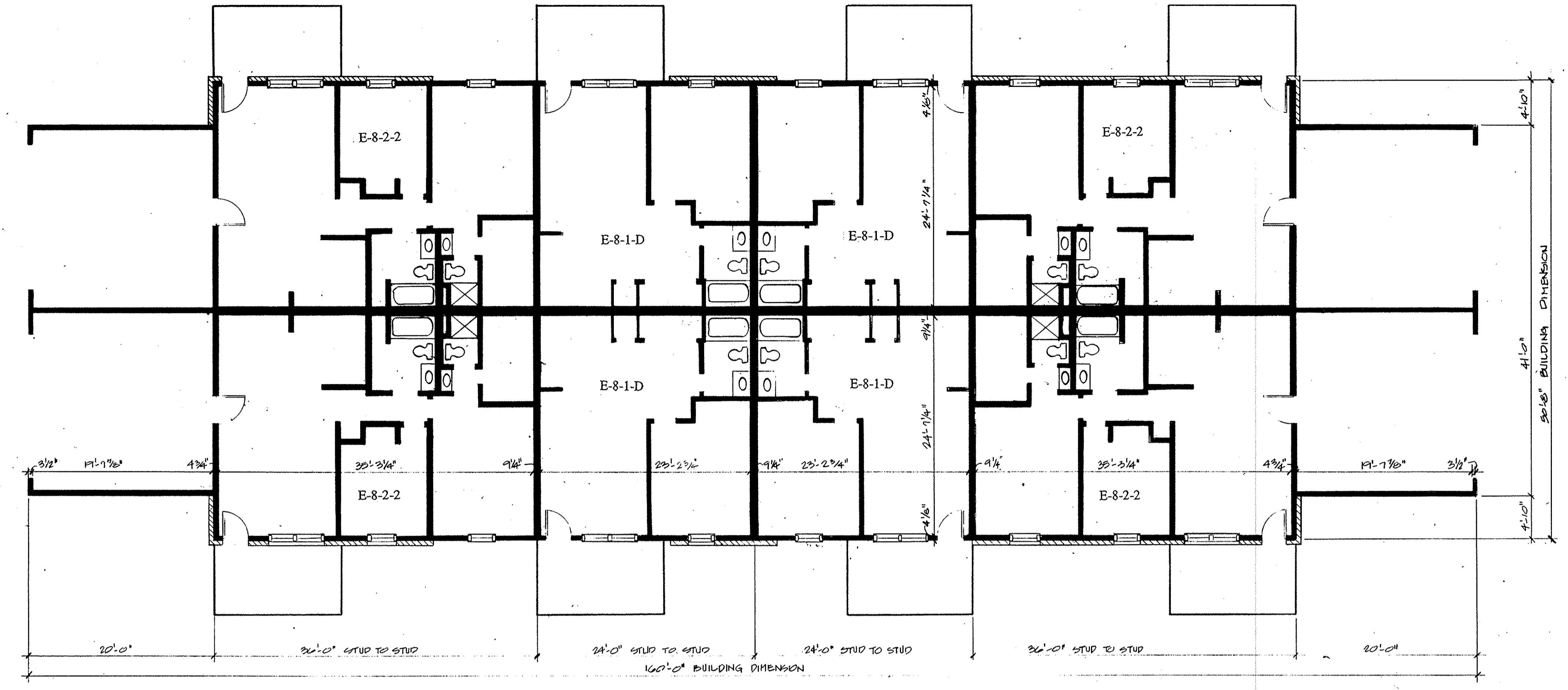
CONDOMINIUM DRAWINGS FOR
MUIRWOOD VILLAGE CONDOMINIUM
NORTHBRIDGEVILLE, OHIO

| | |
|---------|---------------|
| DRAWN | M.J.H. |
| CHECKED | R.L.W. |
| DATE | MARCH 1, 1992 |
| SCALE | 1/8"=1'-0" |
| JOB NO. | 910533-R |
| SHEET | |

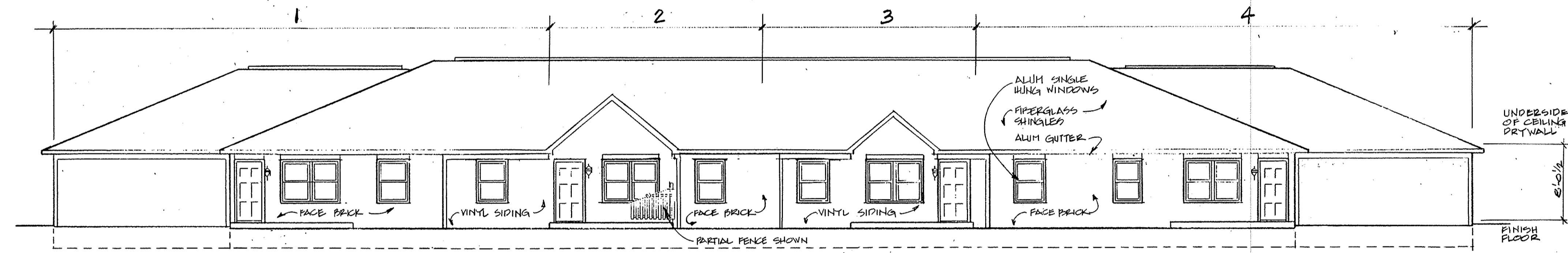
E8-1
PAGE 11

57802
187882

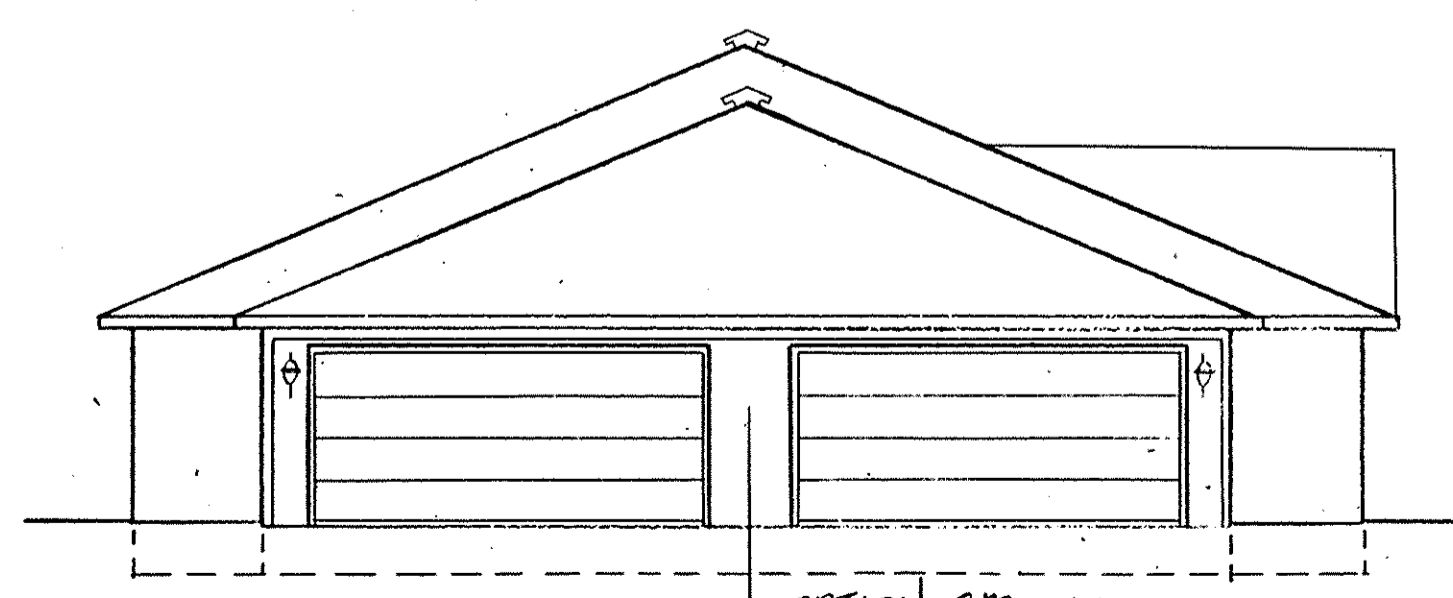
187882
187882
12
27



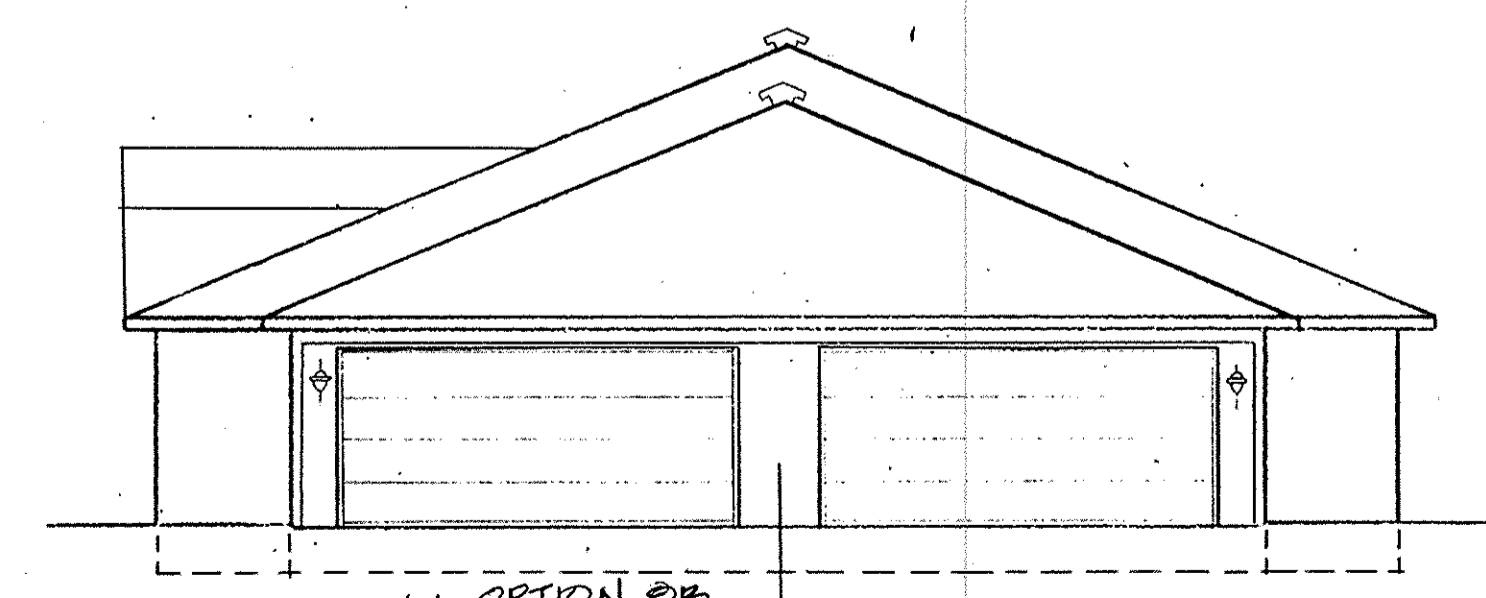
1 BUILDING PLAN
 E8-2 1/8" = 1'-0"



2 FRONT ELEVATION OPTION 8B
 E8-2 1/8" = 1'-0" NOTE: MAY BE OPPOSITE HAND OR MIRRORED



3 END ELEVATION OPTION 8B
 E8-2 1/8" = 1'-0"



4 END ELEVATION OPTION 8B
 E8-2 1/8" = 1'-0"

LORAIN COUNTY TAX
 MAP DEPARTMENT COPY

| REVISIONS | BY |
|-----------|----|
| | |
| | |
| | |
| | |
| | |
| | |
| | |
| | |
| | |
| | |

CONDOMINIUM DRAWINGS FOR
MUIRWOOD VILLAGE CONDOMINIUM
 NORTH RIDGEVILLE, OHIO

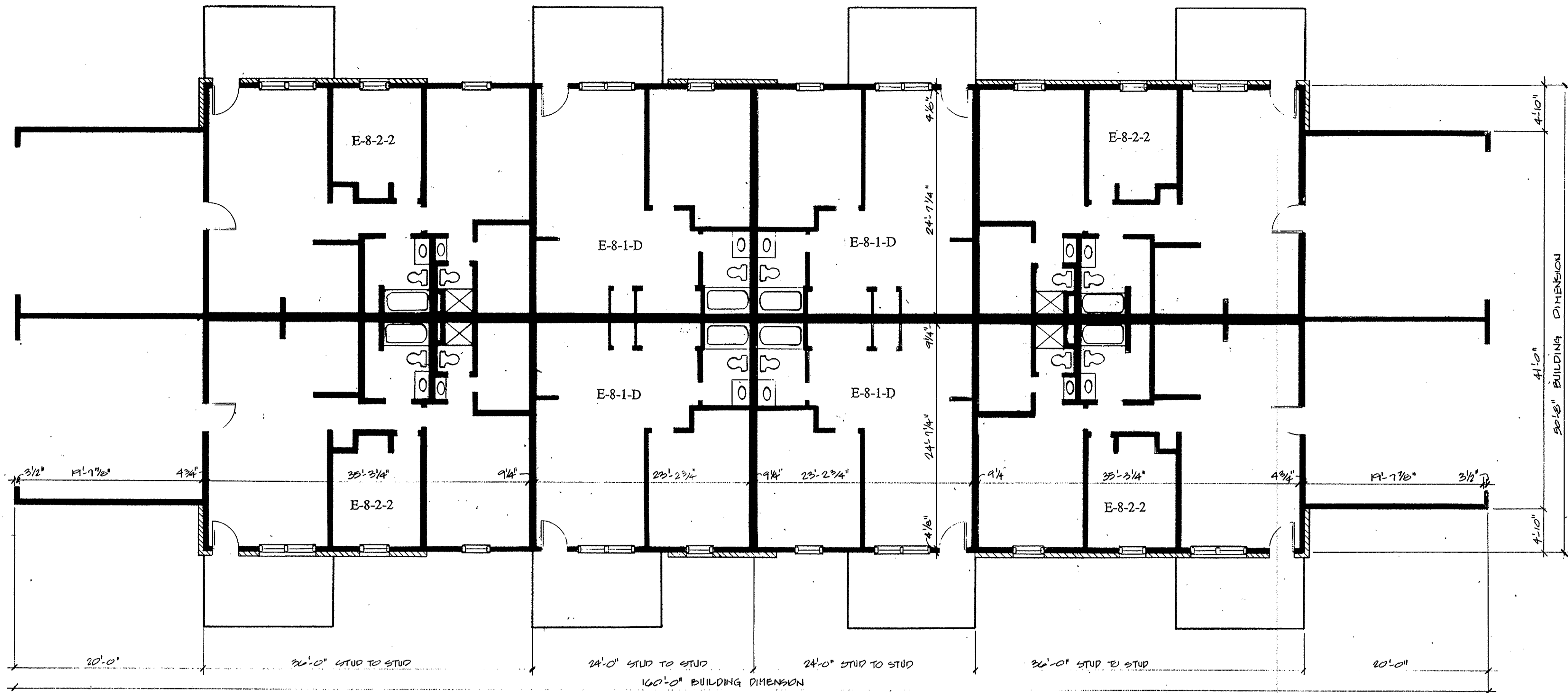
Mark R. Denny, Architect
 1349 East Broad Street
 Columbus, Ohio 43205
 Phone: 614/237-9555

MARK R. DENNY
 7025
 REGISTERED

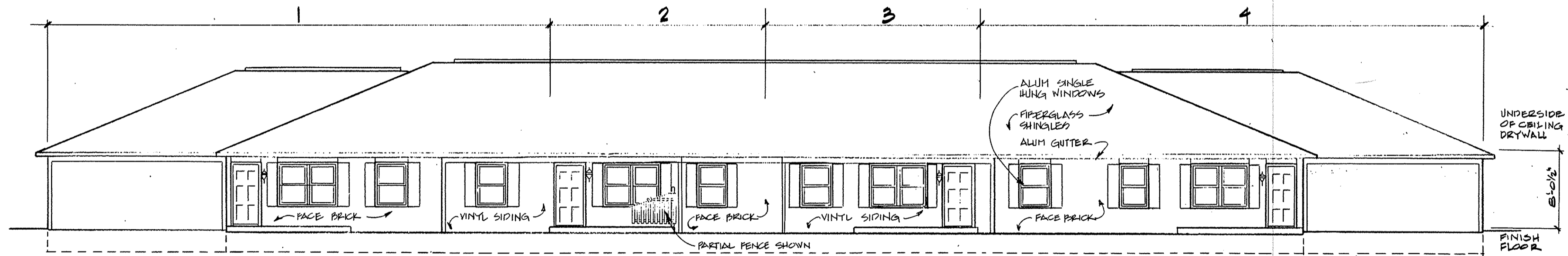
| | |
|---------|---------------|
| DRAWN | M.J.H. |
| CHECKED | R.L.W. |
| DATE | MARCH 1, 1992 |
| SCALE | 1/8" = 1'-0" |
| JOB NO. | 91053g.R |
| SHEET | |

187882

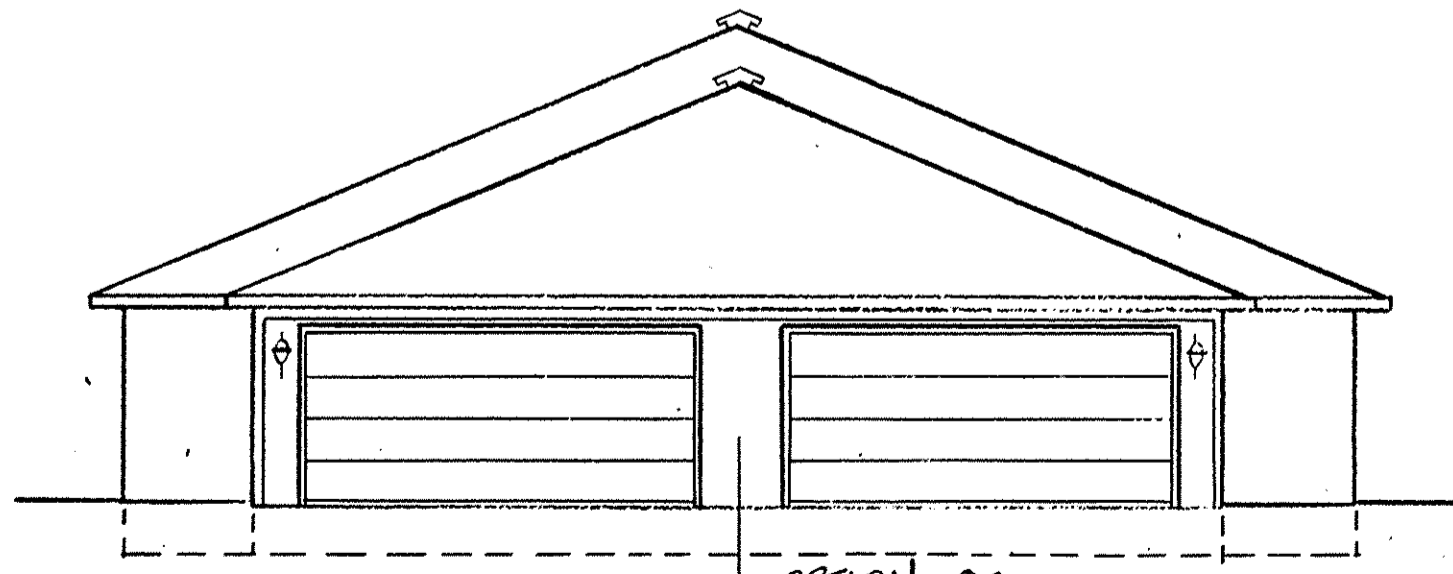
187882 13/27



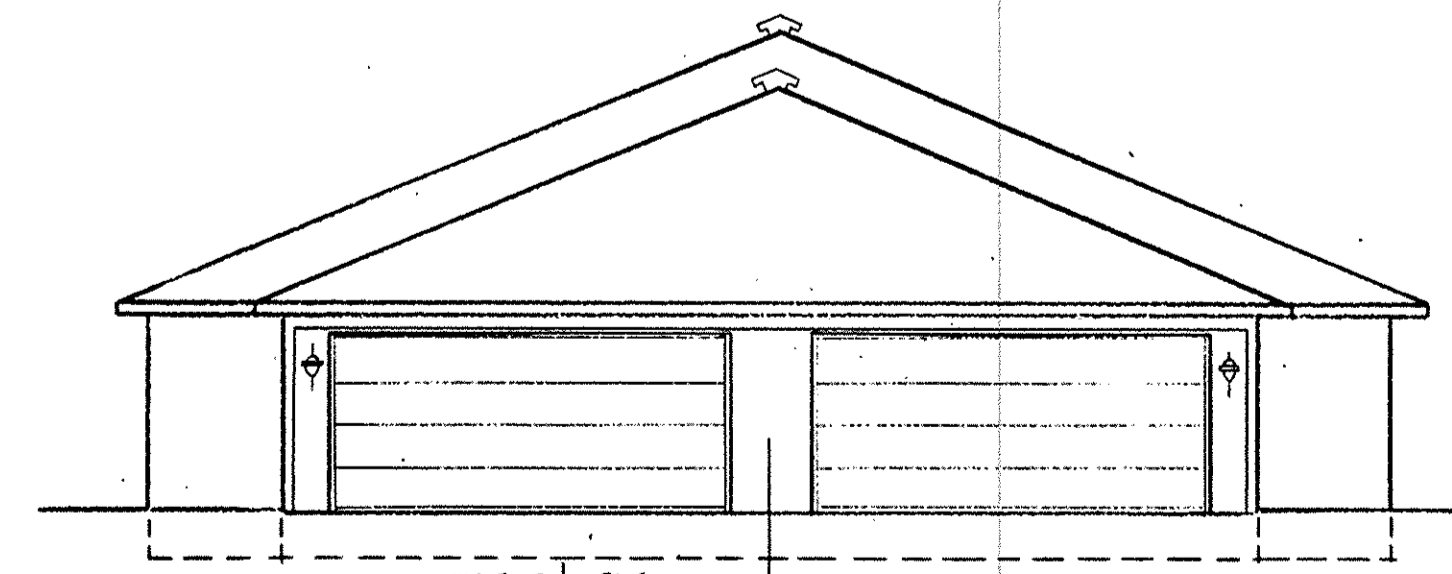
1 BUILDING PLAN
E8-3 1/8"=1'-0"



2 FRONT ELEVATION OPTION EC
E8-3 1/8"=1'-0"



3 END ELEVATION OPTION EC
E8-3 1/8"=1'-0"



4 END ELEVATION OPTION EC
E8-3 1/8"=1'-0"

LORAIN COUNTY TAX MAP DEPARTMENT COPY

| REVISIONS | BY |
|-----------|----|
| | |
| | |
| | |
| | |
| | |
| | |
| | |
| | |
| | |
| | |

Mark R. Denny, Architect
 1349 East Broad Street
 Columbus, Ohio 43205
 Phone: 614-253-9835

CONDOMINIUM DRAWINGS FOR
MUIRWOOD VILLAGE CONDOMINIUM
 NORTHRIDGEVILLE, OHIO

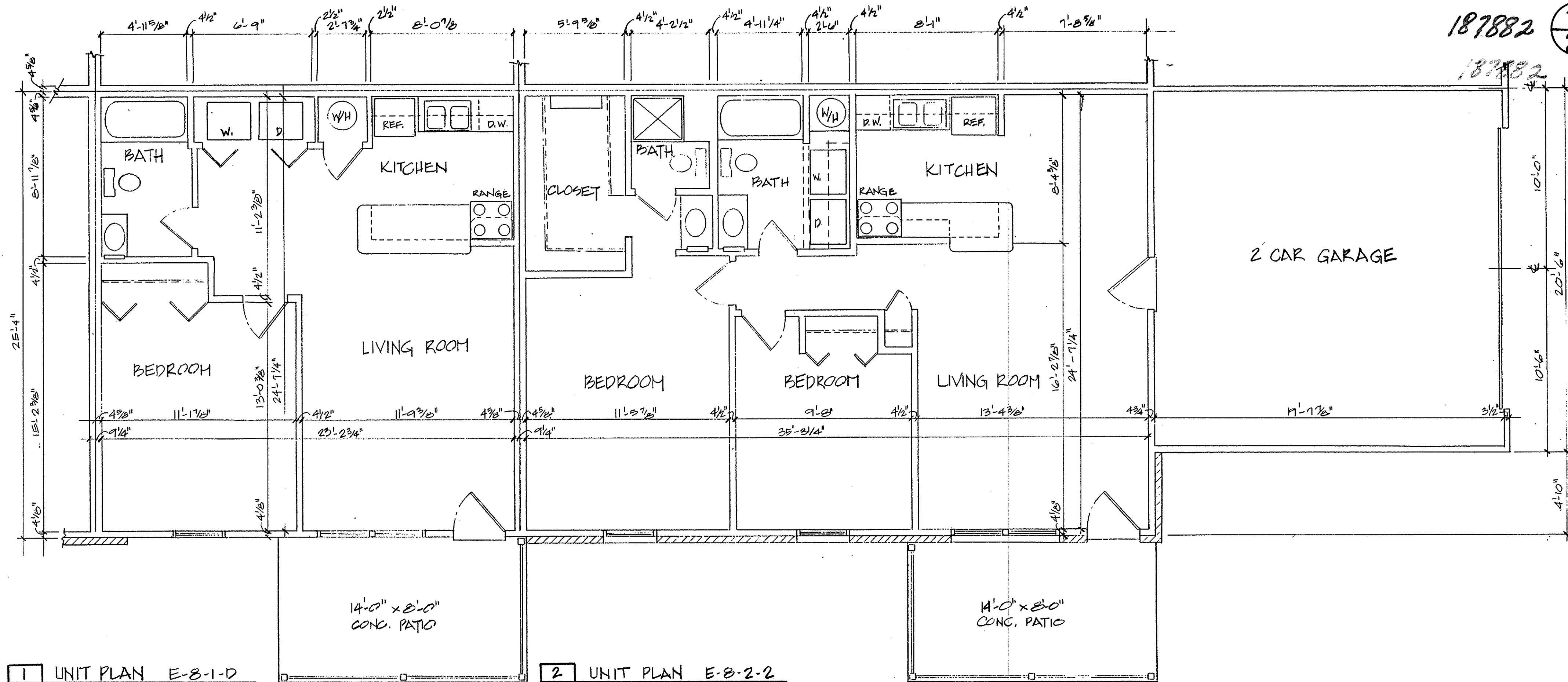
| | |
|---------|---------------|
| DRAWN | M.J.H. |
| CHECKED | R.L.W. |
| DATE | MARCH 1, 1992 |
| SCALE | 1/8"=1'-0" |
| JOB NO. | 91053g.R |
| SHEET | |

E8-3
PAGE 13

187882

187882

14
27

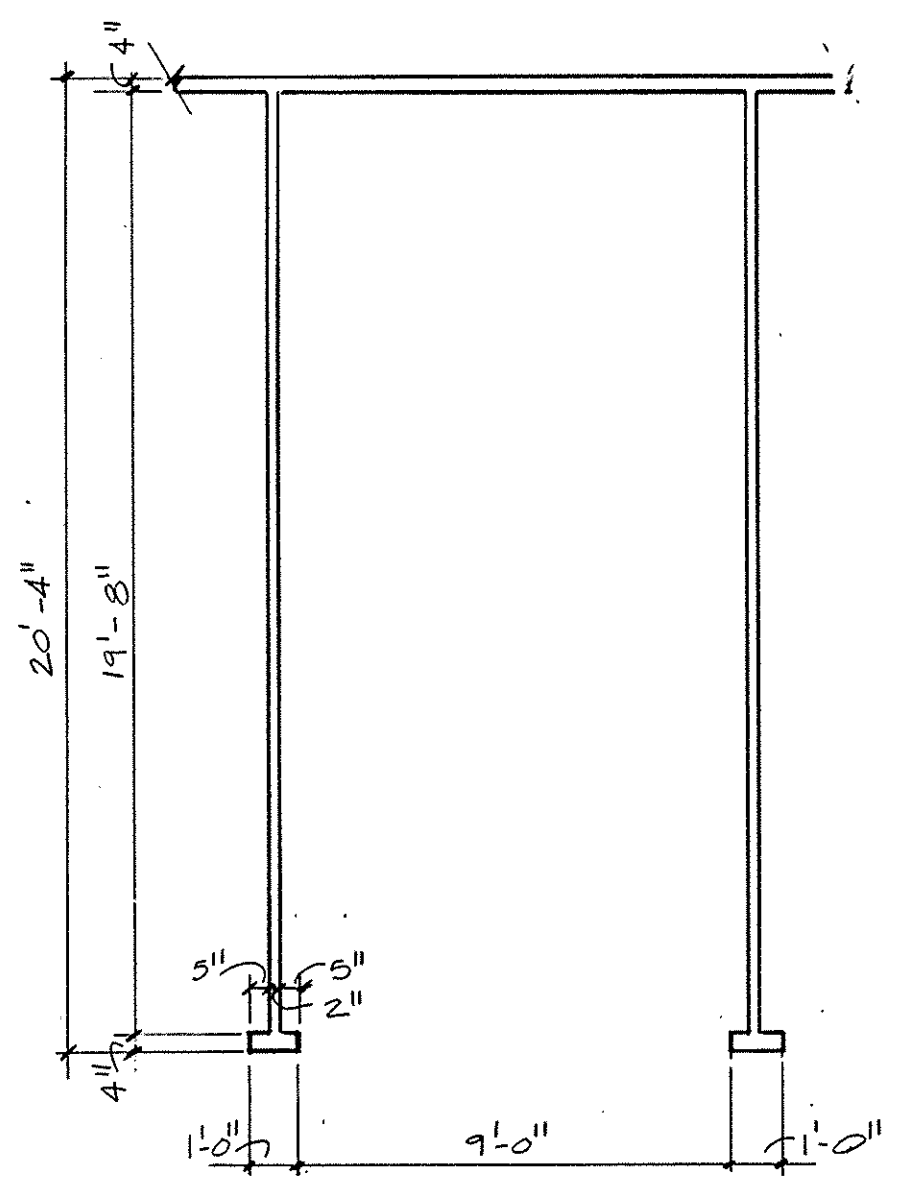


1 UNIT PLAN E-8-1-D
E8-4 1/4" = 1'-0"

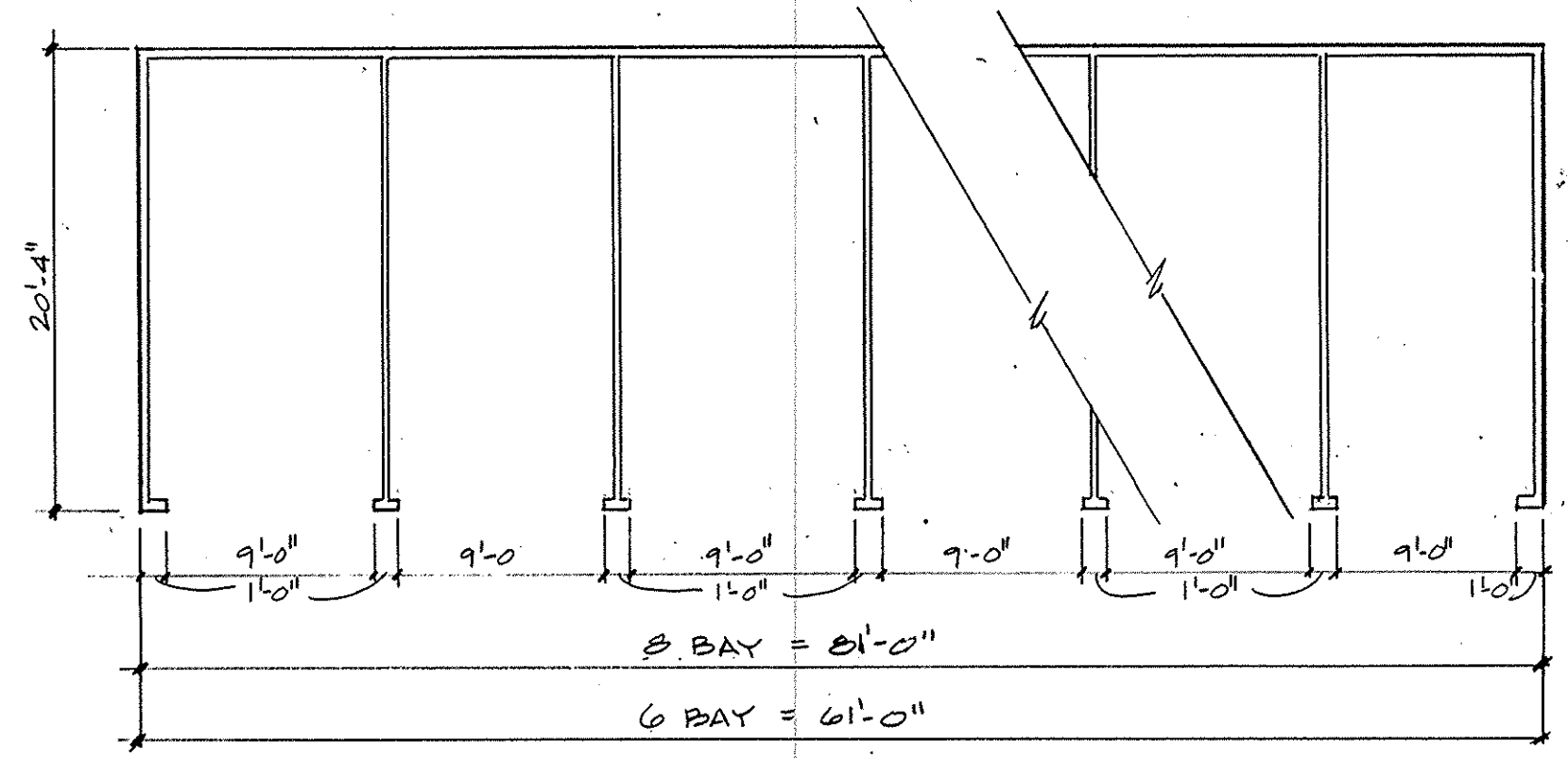
CONSTRUCTION SEQUENCE: EXISTING
 BUILDING TYPE: 8 FAMILY
 NUMBER BEDROOMS: 1 BEDROOMS
 GARAGE TYPE: DETACHED
 UNIT SQUARE FEET: 762 S.F.
 E-8-1-D

2 UNIT PLAN E-8-2-2
E8-4 1/4" = 1'-0"

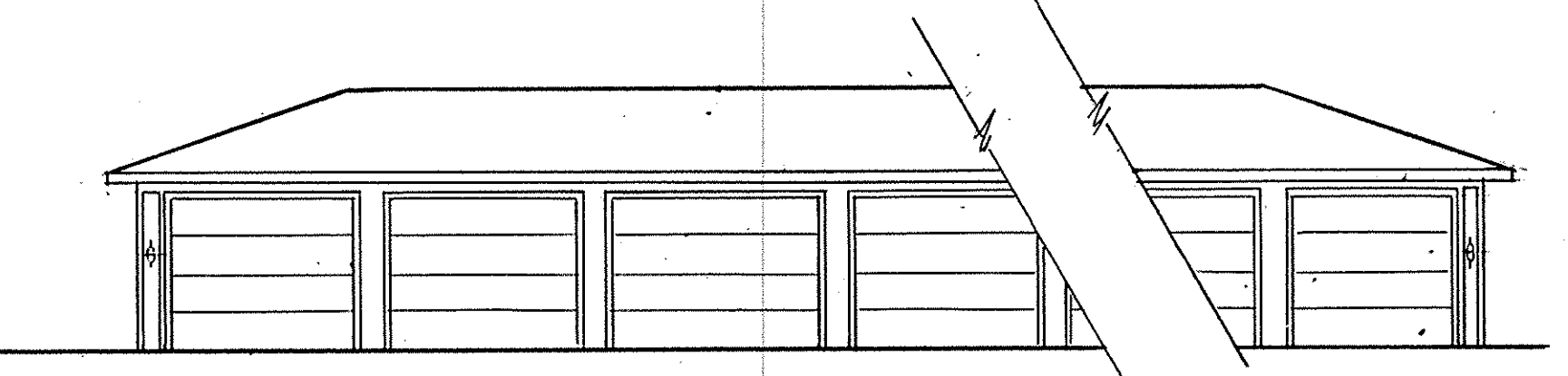
CONSTRUCTION SEQUENCE: EXISTING
 BUILDING TYPE: 8 FAMILY
 NUMBER BEDROOMS: 2 BEDROOMS
 GARAGE TYPE: 2 CAR ATTACHED
 UNIT SQUARE FEET: 1266 S.F.
 E-8-2-2




3 UNIT PLAN
E8-4 1/4" = 1'-0"



4 BUILDING PLAN (DETACHED GARAGE)
E8-4 1/8" = 1'-0"



5 FRONT ELEVATION
E8-4 1/8" = 1'-0"



6 END ELEVATION
E8-4 1/8" = 1'-0"

LORAIN COUNTY TAX
 MAP DEPARTMENT COPY

| REVISIONS | BY |
|-----------|----|
| | |
| | |
| | |
| | |
| | |
| | |
| | |
| | |
| | |
| | |

1349 East Broad Street
 Columbus, Ohio 43206-3833
 Phone: (614) 252-8833

MARK R. DENNY ARCHITECT
 7025

STATE OF OHIO * REGISTERED *
 MARK R. DENNY
 7025

CONDOMINIUM DRAWINGS FOR
MUIRWOOD VILLAGE CONDOMINIUM
 NORTH RIDGEVILLE, OHIO

| | |
|---------|---------------|
| DRAWN | M. J. H. |
| CHECKED | R. L. W. |
| DATE | MARCH 1, 1992 |
| SCALE | 1/8" = 1'-0" |
| JOB NO. | 91053g, R |
| SHEET | |

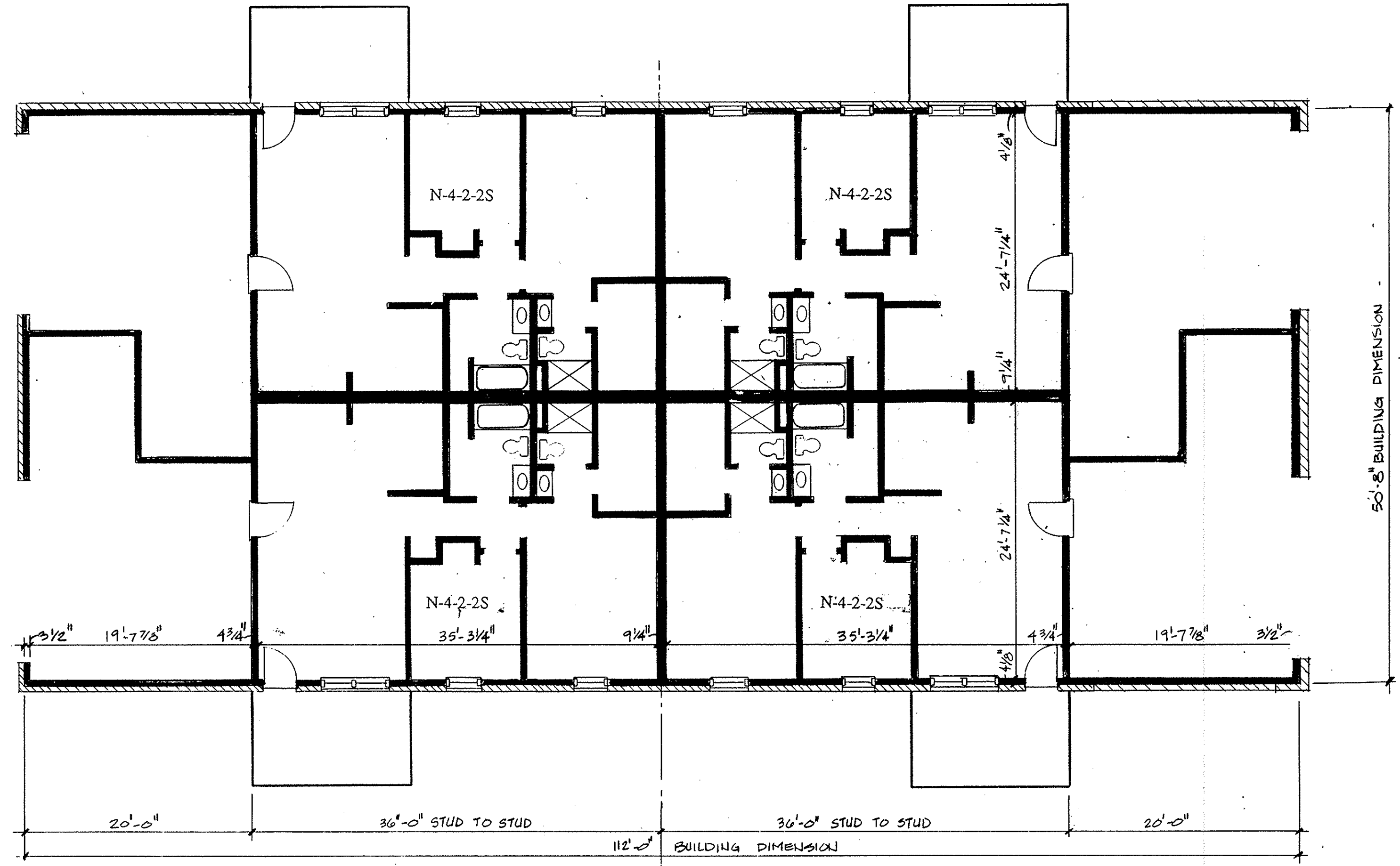
E8-4
 PAGE 14

CONDOMINIUM LOG

PHASE I EXISTING/CONVERSIONS

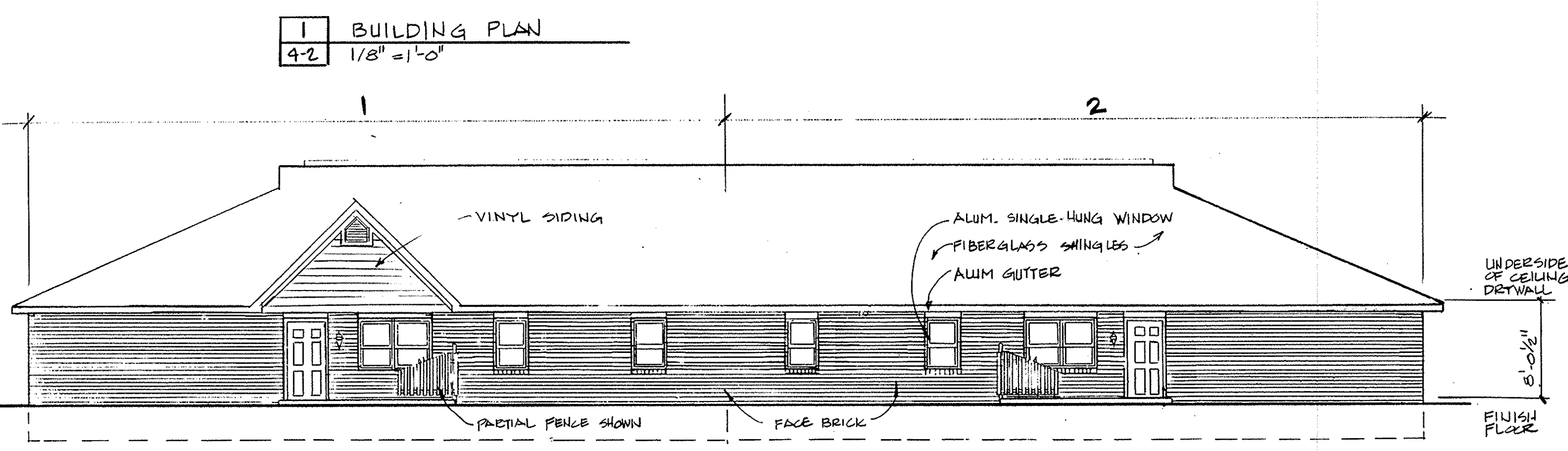
187882

| BLDG. # | UNIT # | ADDRESS | UNIT TYPE | SQ. FT. | ELEVATIONS | PG. |
|----------|--------|-------------------|-----------|---------|------------|-----|
| 1 | 1 | 35841 Westminster | E-2-2 | 1,298 | 8A-3AA | 5 |
| 2 | 2 | 35821 Westminster | E-2-2SD | 1,063 | 8A-3AA | 5 |
| 3 | 3 | 35801 Westminster | E-2-1 | 1,063 | 8A-1AA | 5 |
| 4 | 4 | 35811 Westminster | E-2-2 | 1,298 | 8C-3BC | 6 |
| 5 | 5 | 35831 Westminster | E-2-2SD | 1,063 | 8C-2BC | 6 |
| 6 | 6 | 35851 Westminster | E-2-1 | 1,063 | 8C-1BC | 6 |
| 7 | 7 | 35799 Westminster | E-2-2 | 1,298 | 8A-4AA | 9 |
| 8 | 8 | 35761 Westminster | E-2-1-D | 762 | 8A-3AA | 9 |
| 9 | 9 | 35721 Westminster | E-2-1-D | 762 | 8A-2AA | 9 |
| 10 | 10 | 35703 Westminster | E-2-2 | 1,298 | 8A-1AA | 9 |
| 11 | 11 | 35717 Westminster | E-2-2 | 1,298 | 8C-4BC | 11 |
| 12 | 12 | 35745 Westminster | E-2-1-D | 762 | 8C-3BC | 11 |
| 13 | 13 | 35775 Westminster | E-2-1-D | 762 | 8C-2BC | 11 |
| 14 | 14 | 35799 Westminster | E-2-2 | 1,298 | 8C-1BC | 11 |
| 15 | 15 | 35689 Westminster | E-2-2 | 1,298 | 8B-1M,8B | 10 |
| 16 | 16 | 35661 Westminster | E-2-1-D | 762 | 8B-1M,8B | 10 |
| 17 | 17 | 35631 Westminster | E-2-1-D | 762 | 8B-3M,8B | 10 |
| 18 | 18 | 35601 Westminster | E-2-2 | 1,298 | 8B-4M,8B | 10 |
| 19 | 19 | 35617 Westminster | E-2-2 | 1,298 | 8C-4BC | 11 |
| 20 | 20 | 35645 Westminster | E-2-1-D | 762 | 8C-3BC | 11 |
| 21 | 21 | 35675 Westminster | E-2-1-D | 762 | 8C-2BC | 11 |
| 22 | 22 | 35699 Westminster | E-2-2 | 1,298 | 8C-1BC | 11 |
| 23 | 23 | 35589 Westminster | E-2-2 | 1,298 | 8B-4.8B | 10 |
| 24 | 24 | 35561 Westminster | E-2-1-D | 762 | 8B-3.8B | 10 |
| 25 | 25 | 35531 Westminster | E-2-1-D | 762 | 8B-2.8B | 10 |
| 26 | 26 | 35503 Westminster | E-2-2 | 1,298 | 8B-1.8B | 10 |
| 27 | 27 | 35517 Westminster | E-2-2 | 1,298 | 8C-4BC | 11 |
| 28 | 28 | 35545 Westminster | E-2-1-D | 762 | 8C-3BC | 11 |
| 29 | 29 | 35575 Westminster | E-2-1-D | 762 | 8C-2BC | 11 |
| 30 | 30 | 35599 Westminster | E-2-2 | 1,298 | 8C-1BC | 11 |
| 31 | 31 | 35477 Westminster | E-2-2S | 1,363 | 4B-2.4B | 1 |
| 32 | 32 | 35471 Westminster | E-2-2S | 1,363 | 4B-1.4B | 1 |
| 33 | 33 | 35473 Westminster | E-2-2S | 1,363 | 4C-2.4C | 3 |
| 34 | 34 | 35475 Westminster | E-2-2S | 1,363 | 4C-1.4C | 3 |
| 35 | 35 | 35461 Westminster | E-2-2S | 1,363 | 4C-2.4C | 3 |
| 36 | 36 | 35451 Westminster | E-2-2S | 1,363 | 4C-1.4C | 3 |
| 37 | 37 | 35455 Westminster | E-2-2S | 1,363 | 4C-2.4C | 3 |
| 38 | 38 | 35459 Westminster | E-2-2S | 1,363 | 4C-1.4C | 3 |
| 39 | 39 | 35437 Westminster | E-2-2S | 1,363 | 4B-2.4B | 2 |
| 40 | 40 | 35431 Westminster | E-2-2S | 1,363 | 4B-1.4A | 2,2 |
| 41 | 41 | 35433 Westminster | E-2-2S | 1,363 | 4C-2.4A | 3,1 |
| 42 | 42 | 35435 Westminster | E-2-2S | 1,363 | 4C-1.4C | 3 |
| 43 | 43 | 35417 Westminster | E-2-2S | 1,363 | 4C-2.4C | 3 |
| 44 | 44 | 35411 Westminster | E-2-2S | 1,363 | 4C-1.4A | 3,1 |
| 45 | 45 | 35413 Westminster | E-2-2S | 1,363 | 4C-2.4A | 3,1 |
| 46 | 46 | 35415 Westminster | E-2-2S | 1,363 | 4C-1.4C | 3 |
| Gar. 100 | 100 | | | | | 12 |



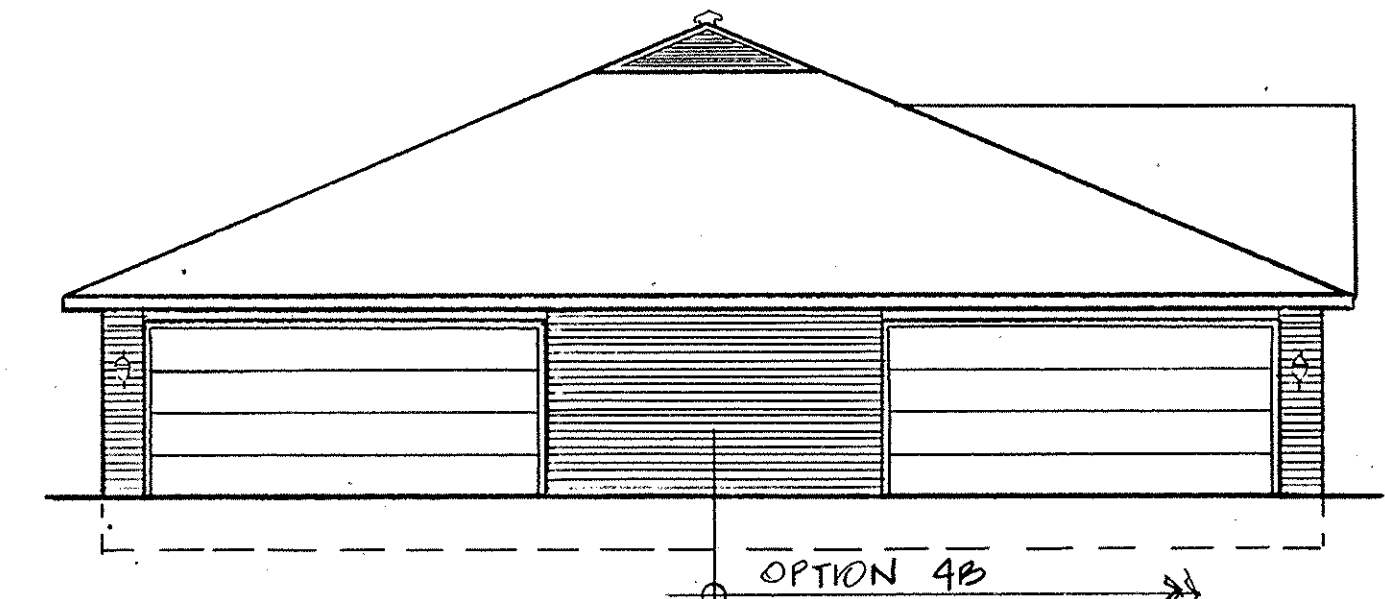
PHASE I - NEW CONSTRUCTION

| BLDG. # | UNIT # | ADDRESS | UNIT TYPE | SQ. FT. | ELEVATIONS | PG. |
|---------|---------|-----------------|-----------|---------|------------|--------|
| 47 | 47 | 35371 Greenwich | N-4-2-2S | 1,363 | 4C-2.4C | 14 |
| 48 | 48 | 35375 Greenwich | N-4-2-2S | 1,363 | 4C-1.4A | 14,12 |
| 49 | 49 | 35373 Greenwich | N-4-2-2S | 1,363 | 4B-2.4A | 13,12 |
| 50 | 50 | 35369 Greenwich | N-4-2-2S | 1,363 | 4B-1.4C | 13,14 |
| 51 | 51 | 35387 Greenwich | N-4-2-2S | 1,363 | 4B-2.4C | 13,14 |
| 52 | 52 | 35383 Greenwich | N-4-2-2S | 1,363 | 4B-1.4A | 13,12 |
| 53 | 53 | 35385 Greenwich | N-4-2-2S | 1,363 | 4B-2.4A | 13,12 |
| 54 | 54 | 35389 Greenwich | N-4-2-2S | 1,363 | 4B-1.4C | 13,14 |
| 55 | 55 | 35355 Greenwich | N-4-2-2S | 1,363 | 4C-2.4C | 14 |
| 56 | 56 | 35351 Greenwich | N-4-2-2S | 1,363 | 4C-1.4A | 14,12 |
| 57 | 57 | 35353 Greenwich | N-4-2-2S | 1,363 | 4C-2.4A | 14,12 |
| 58 | 58 | 35357 Greenwich | N-4-2-2S | 1,363 | 4C-1.4C | 14 |
| 59 | 59 | 35333 Greenwich | N-2-2 | 1,298 | 8C-3BC | 18 |
| 60 | 60 | 35329 Greenwich | N-2-2SD | 1,063 | 8C-2BA | 18,16 |
| 61 | 61 | 35325 Greenwich | N-2-1 | 1,063 | 8C-1BA | 18,16 |
| 62 | 62 | 35287 Greenwich | N-2-2 | 1,298 | 8B-3.8A | 17,16 |
| 63 | 63 | 35281 Greenwich | N-2-2SD | 1,063 | 8B-2.8C | 17,16 |
| 64 | 64 | 35285 Greenwich | N-2-1 | 1,063 | 8B-1.8C | 17,16 |
| 65 | 65 | 35341 Greenwich | N-2-1 | 1,063 | 8C-3.6A | 18,16 |
| 66 | 66 | 35345 Greenwich | N-2-2SD | 1,063 | 8C-2.8C | 18 |
| 67 | 67 | 35349 Greenwich | N-2-2 | 1,298 | 8C-1.6C | 18 |
| 68 | 68 | 35347 Greenwich | N-2-1 | 1,063 | 8B-3.6C | 17,16 |
| 69 | 69 | 35343 Greenwich | N-2-2SD | 1,063 | 8B-1.6A | 17,15 |
| 70 | 70 | 35339 Greenwich | N-2-2 | 1,298 | 8B-1.6A | 17,15 |
| 71 | 71 | 35317 Greenwich | N-2-2 | 1,459 | 8B-4.8B | 21 |
| 72 | 72 | 35313 Greenwich | N-2-1-D | 892 | 8B-3.8B | 21 |
| 73 | 73 | 35299 Greenwich | N-2-1-D | 892 | 8B-2.8B | 21 |
| 74 | 74 | 35295 Greenwich | N-2-2 | 1,459 | 8B-1.8B | 21 |
| 75 | 75 | 35297 Greenwich | N-2-2 | 1,459 | 8B-4.8B | 21 |
| 76 | 76 | 35311 Greenwich | N-2-1-D | 892 | 8B-2.8B | 21 |
| 77 | 77 | 35315 Greenwich | N-2-1-D | 892 | 8B-2.8B | 21 |
| 78 | 78 | 35319 Greenwich | N-2-2 | 1,459 | 8B-1.8B | 21 |
| 15 | | Muirwood Ctr. | | | | 24, 25 |
| Gar. C | 100-210 | | | | | 23 |

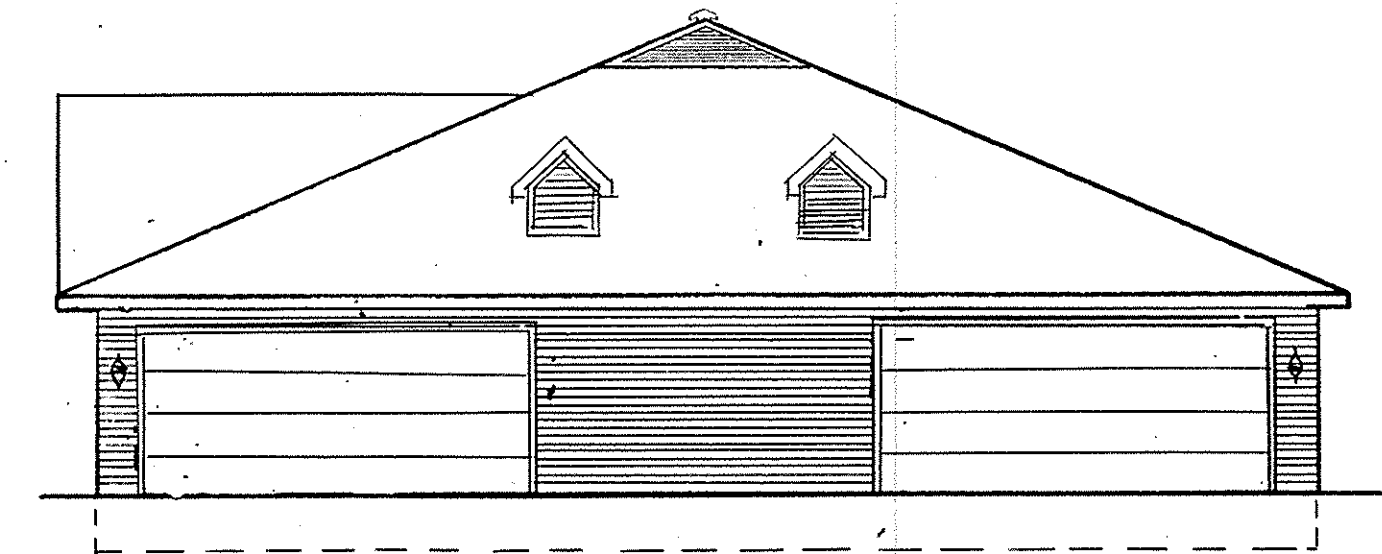


PLANNED EXPANSION UNDER CONSTRUCTION

| BLDG. # | UNIT # | ADDRESS | UNIT TYPE | SQ. FT. | ELEVATIONS | PG. |
|---------|---------|-----------------|-----------|---------|------------|-----|
| 79 | 79 | 35281 Greenwich | N-2-2 | 1,459 | 8B-4.8B | 21 |
| 80 | 80 | 35277 Greenwich | N-2-1-D | 892 | 8B-3.8B | 21 |
| 81 | 81 | 35273 Greenwich | N-2-1-D | 892 | 8B-2.8B | 21 |
| 82 | 82 | 35269 Greenwich | N-2-2 | 1,459 | 8B-1.8B | 21 |
| 83 | 83 | 35271 Greenwich | N-2-2 | 1,459 | 8C-4.8C | 22 |
| 84 | 84 | 35275 Greenwich | N-2-1-D | 892 | 8C-3.8C | 22 |
| 85 | 85 | 35279 Greenwich | N-2-1-D | 892 | 8C-2.8C | 22 |
| 86 | 86 | 35283 Greenwich | N-2-2 | 1,459 | 8C-1.8C | 22 |
| 87 | 87 | 35294 Greenwich | N-2-2 | 1,298 | 8A-3.6A | 16 |
| 88 | 88 | 35290 Greenwich | N-2-2SD | 1,063 | 8A-2.6A | 16 |
| 89 | 89 | 35286 Greenwich | N-2-1 | 1,063 | 8A-1.6A | 16 |
| 90 | 90 | 35284 Greenwich | N-2-2 | 1,298 | 8C-3.6C | 18 |
| 91 | 91 | 35288 Greenwich | N-2-2SD | 1,063 | 8C-2.6C | 18 |
| 92 | 92 | 35292 Greenwich | N-2-1 | 1,063 | 8C-1.6C | 18 |
| 93 | 93 | 35306 Greenwich | N-2-2 | 1,298 | 8A-3.6A | 16 |
| 94 | 94 | 35302 Greenwich | N-2-2SD | 1,063 | 8A-2.6A | 16 |
| 95 | 95 | 35288 Greenwich | N-2-1 | 1,063 | 8A-1.6A | 16 |
| 96 | 96 | 35286 Greenwich | N-2-2 | 1,298 | 8C-3.6C | 17 |
| 97 | 97 | 35280 Greenwich | N-2-2SD | 1,063 | 8C-2.6C | 17 |
| 98 | 98 | 35284 Greenwich | N-2-1 | 1,063 | 8C-1.6C | 17 |
| Gar. E | 200-210 | | | | | 23 |



3 END ELEVATION (END GARAGE DOOR OPTION) OPTION 4B
4-2 1/8" = 1'-0"



4 END ELEVATION 4A
4-2 1/8" = 1'-0"

LEGEND

***** UNIT DESIGNATIONS *****

| Construction | Bldg. Type | # Bedrooms | Garage Type |
|--------------|------------|------------------------|--------------------------|
| N=New | 4 Family | 1=1 Bedroom | D=Detached One Car |
| E=Existing | 6 Family | 2=2 Bedroom | SD=Semi-detached One Car |
| | 8 Family | 1L=1 Bedroom with Loft | 1=One Car Attached |
| | | 2L=2 Bedroom with Loft | 2=Two Car Attached |
| | | | 2S=Two Car with Storage |

EXAMPLE:
A Unit designation may be: E-4-2-2S which represents:
Existing
4 Family
2 Bedroom
Two Car Garage with Storage

ELEVATION DESIGNATION

EXAMPLE:
An elevation designation may be: 8B-1M, 8B, which represents:
8 Family
1 Elevation Option
1 Portion of Elevation Mirrored
8B - End (Garage) Elevation

LORAIN COUNTY TAX MAP DEPARTMENT COPY

| REVISIONS | BY |
|-----------|----|
| | |
| | |
| | |
| | |
| | |
| | |
| | |
| | |
| | |
| | |

Mark R. Denny, Architect

1849 East Broad Street
Columbus, Ohio 43206
Phone: (614) 252-8833

REGISTERED ARCHITECT

MARK R. DENNY
7025

CONDOMINIUM DRAWINGS FOR

MUIRWOOD VILLAGE CONDOMINIUM

NORTHBRIDGEVILLE, OHIO

DRAWN M. J. H.

CHECKED [Signature]

DATE MARCH 1, 1992

SCALE 1/8" = 1'-0"

JOB NO. 91053 G. R.

SHEET

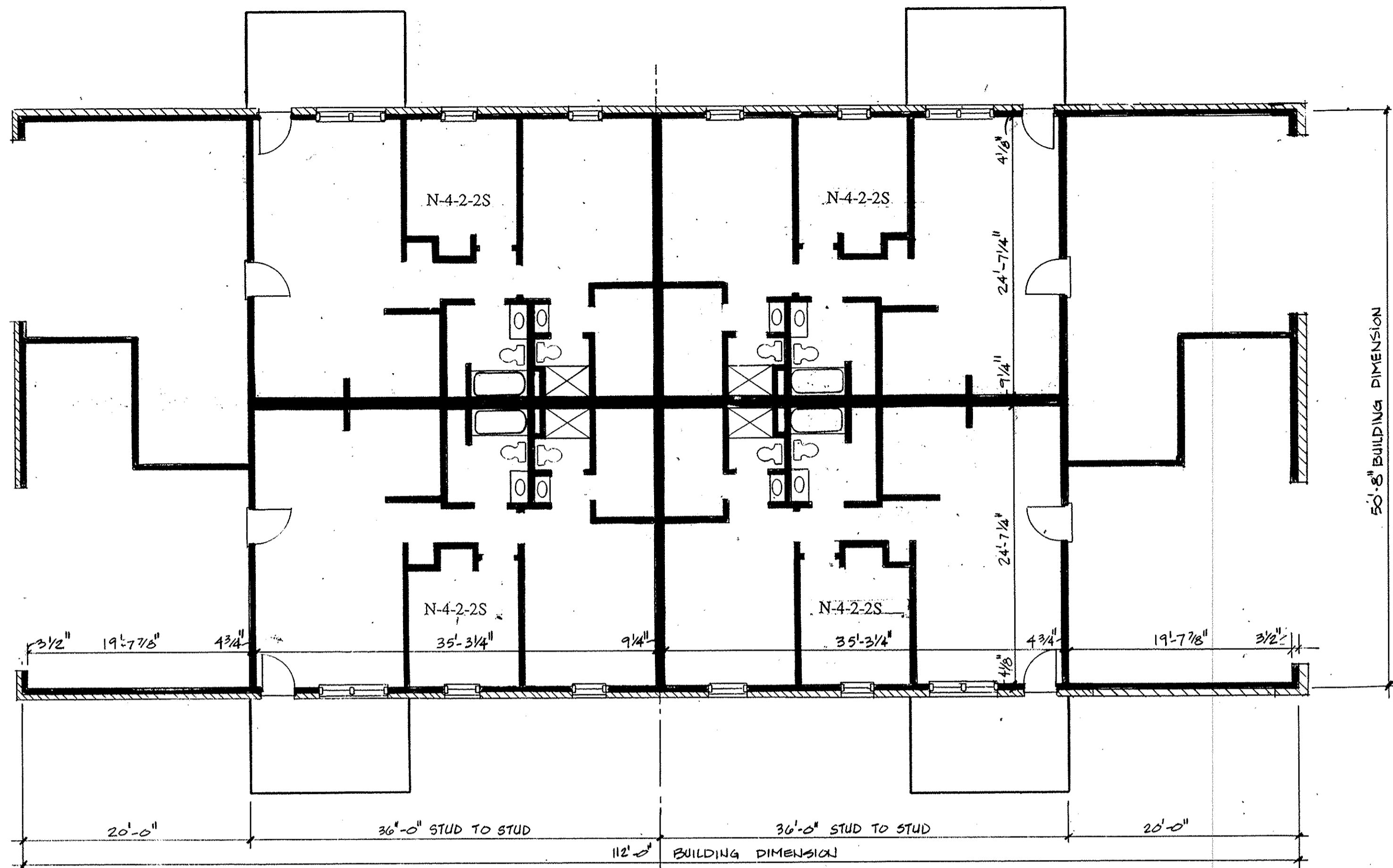
4-2

PAGE 15

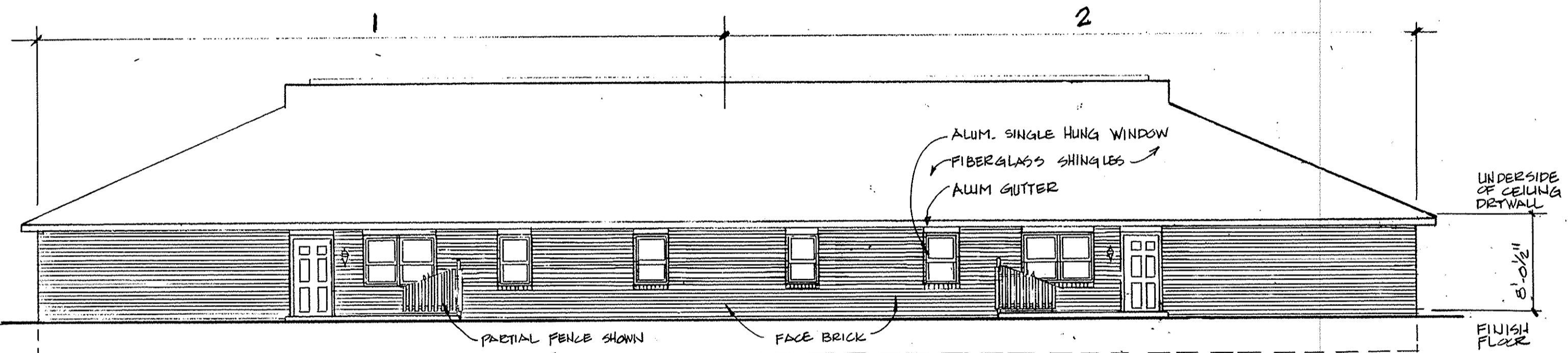
187882

187882

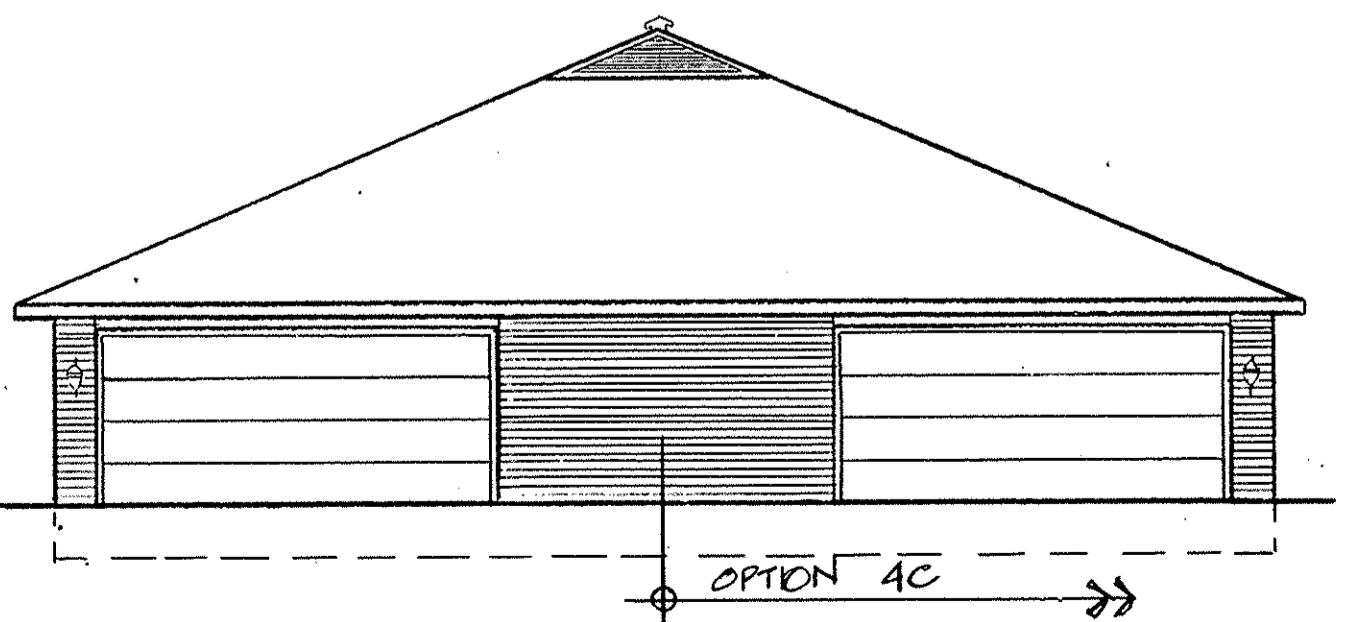
187882
187882
16
27



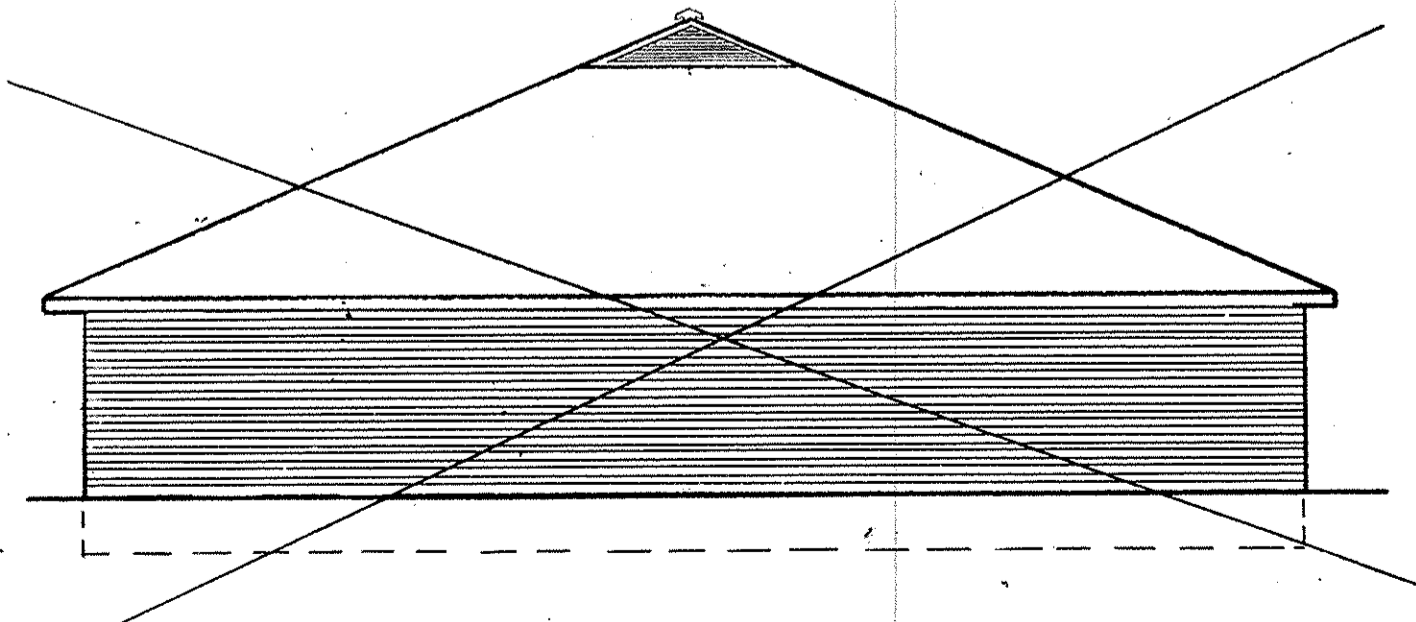
1 BUILDING PLAN
4-3 1/8" = 1'-0"



2 FRONT ELEVATION OPTION 4C
4-3 1/8" = 1'-0"



3 END ELEVATION (END GARAGE DOOR OPTION) OPTION 4C
4-3 1/8" = 1'-0"



4 END ELEVATION (FRONT GARAGE DOOR OPTION) OPTION
4-3 1/8" = 1'-0"

ELEVATION OMITTED

LORAIN COUNTY TAX
MAP DEPARTMENT COPY

| REVISIONS | BY |
|-----------|----|
| | |
| | |
| | |
| | |
| | |
| | |
| | |
| | |
| | |
| | |

CONDOMINIUM DRAWINGS FOR
MUIRWOOD VILLAGE CONDOMINIUM
NORTH RIDGEVILLE, OHIO

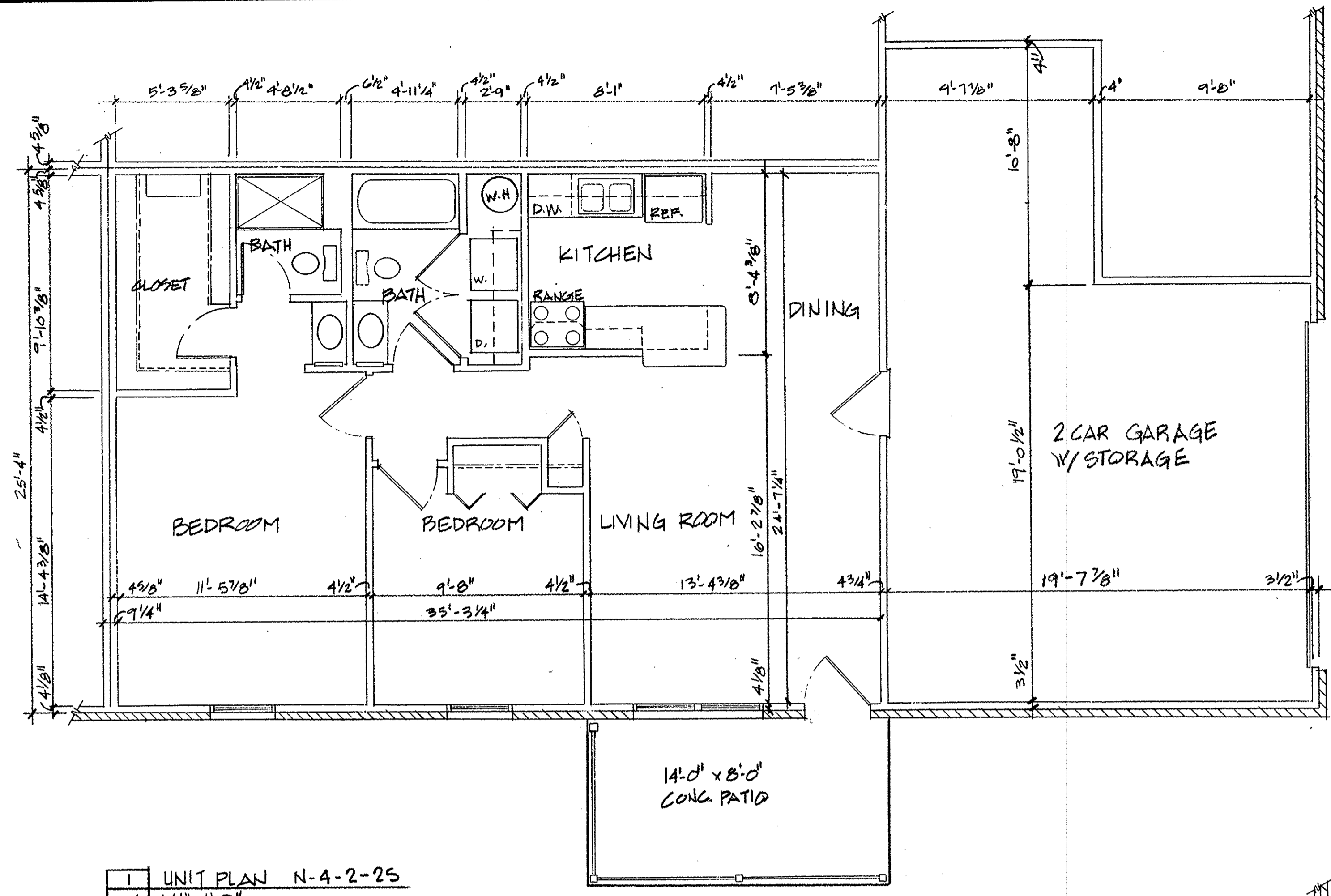
MARK R. DENNY, ARCHITECT
1349 East Broad Street
Columbus, Ohio 43205
Phone: 614-253-8833

STATE OF OHIO * REGISTERED ARCHITECT *
MARK R. DENNY
7025

| | |
|---------|----------------|
| DRAWN | M. J. H. |
| CHECKED | M. J. H. |
| DATE | MARCH 11, 1992 |
| SCALE | 1/8" = 1'-0" |
| JOB NO. | 91053g.R |
| SHEET | |

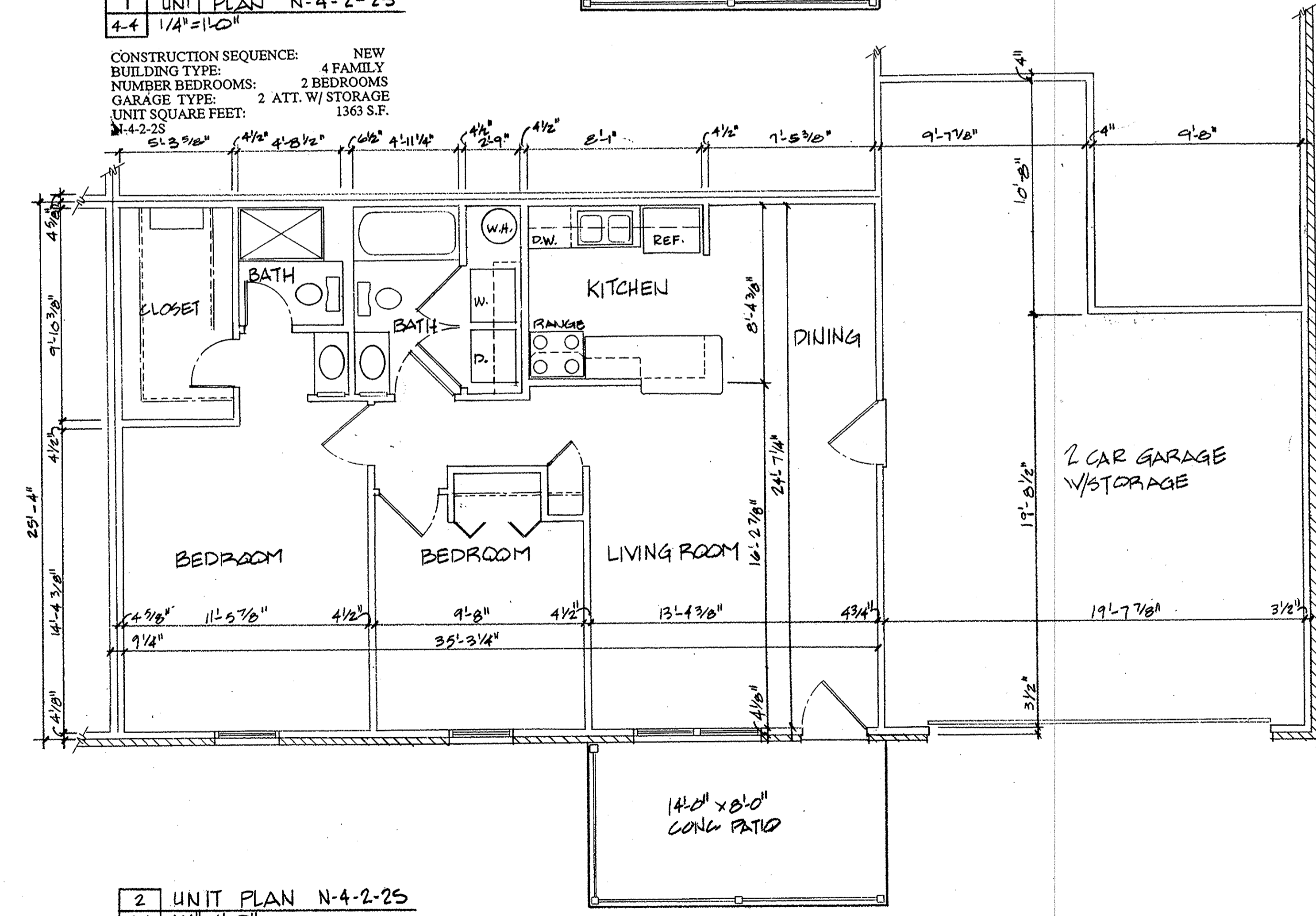
187882
187882

187882
187882
17
27



1 UNIT PLAN N-4-2-25
4-4 1/4" = 1'-0"

CONSTRUCTION SEQUENCE: NEW
BUILDING TYPE: 4 FAMILY
NUMBER BEDROOMS: 2 BEDROOMS
GARAGE TYPE: 2 ATT. W/ STORAGE
UNIT SQUARE FEET: 1363 S.F.
N-4-2-25



2 UNIT PLAN N-4-2-25
4-4 1/4" = 1'-0"

CONSTRUCTION SEQUENCE: NEW
BUILDING TYPE: 4 FAMILY
NUMBER BEDROOMS: 2 BEDROOMS
GARAGE TYPE: 2 ATT. W/ STORAGE
UNIT SQUARE FEET: 1363 S.F.
N-4-2-25

LORAIN COUNTY TAX
MAP DEPARTMENT COPY

| REVISIONS | BY |
|-----------|----|
| | |
| | |
| | |
| | |
| | |
| | |
| | |
| | |
| | |
| | |

Mark R. Denny, Architect

1848 East Broad Street
Columbus, Ohio 43206
Phone: (614) 253-8833

OHIO REGISTERED ARCHITECT

MARK R. DENNY
7025

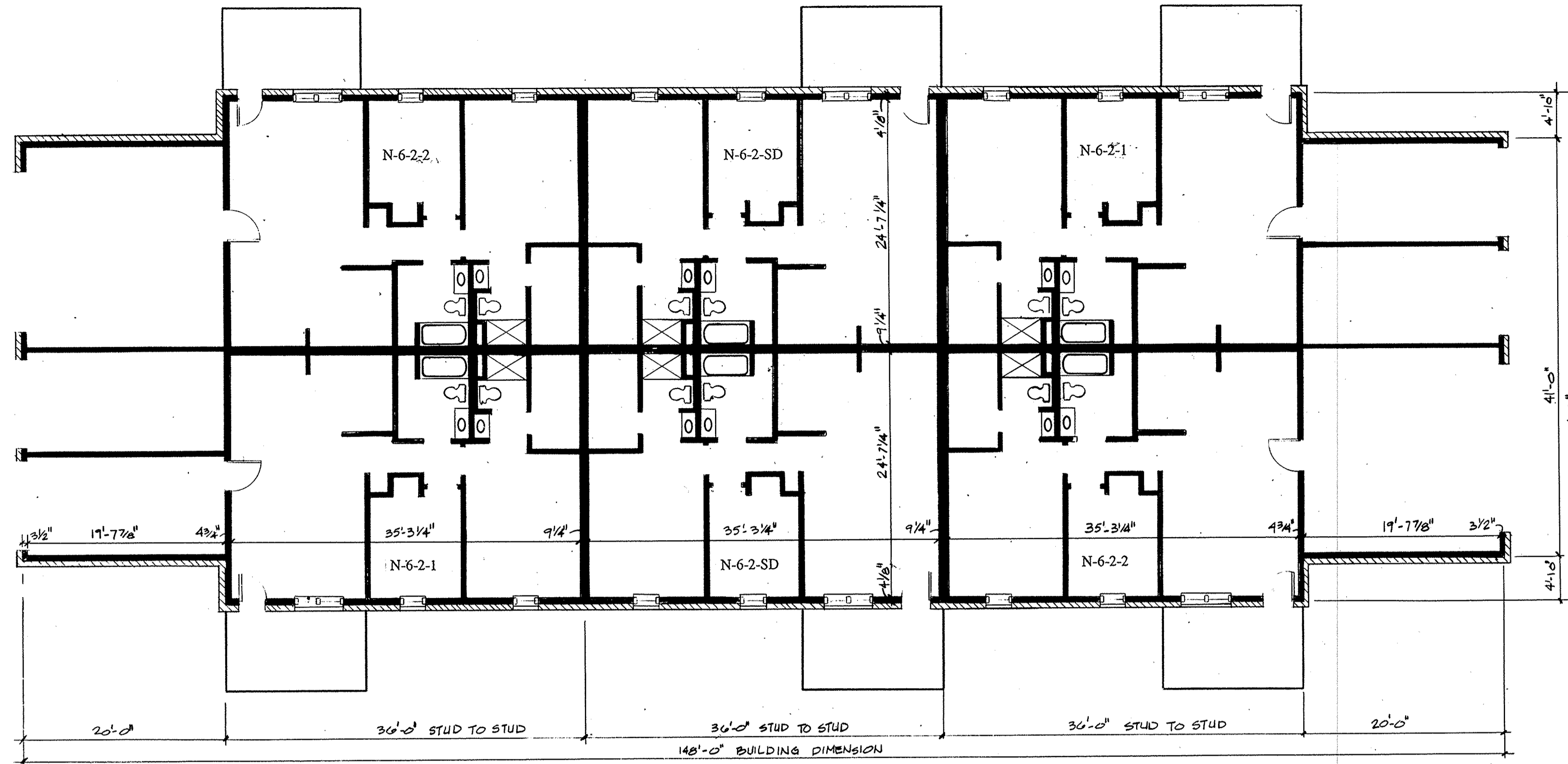
CONDOMINIUM DRAWINGS FOR
MUIRWOOD VILLAGE CONDOMINIUM
NORTHBRIDGEVILLE, OHIO

| | |
|---------|--------------------|
| DRAWN | M. J. H. |
| CHECKED | <i>[Signature]</i> |
| DATE | MARCH 1, 1992 |
| SCALE | 1/4" = 1'-0" |
| JOB NO. | 91053g R |
| SHEET | |

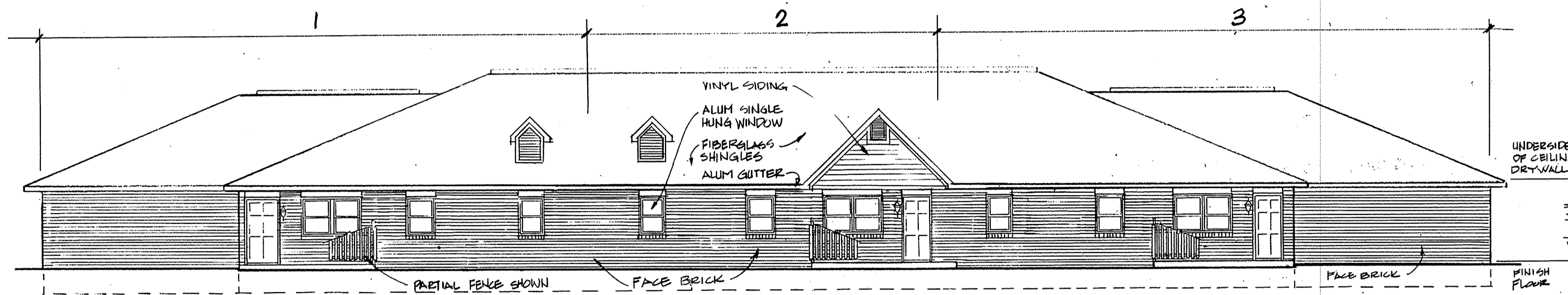
4-4
PAGE 17

187882

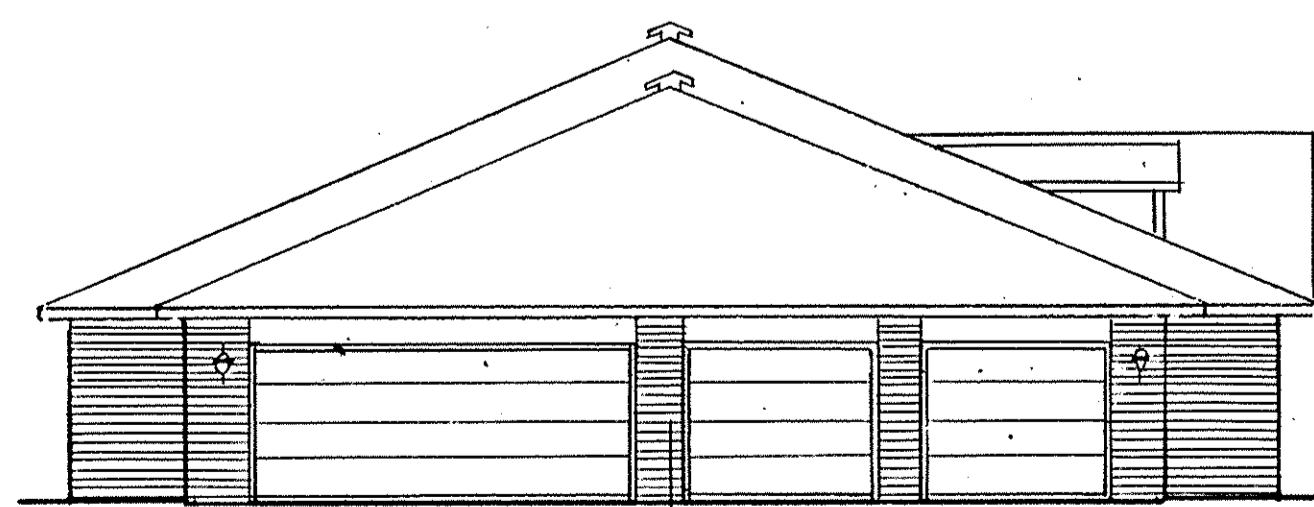
187882 (18/27) 187882



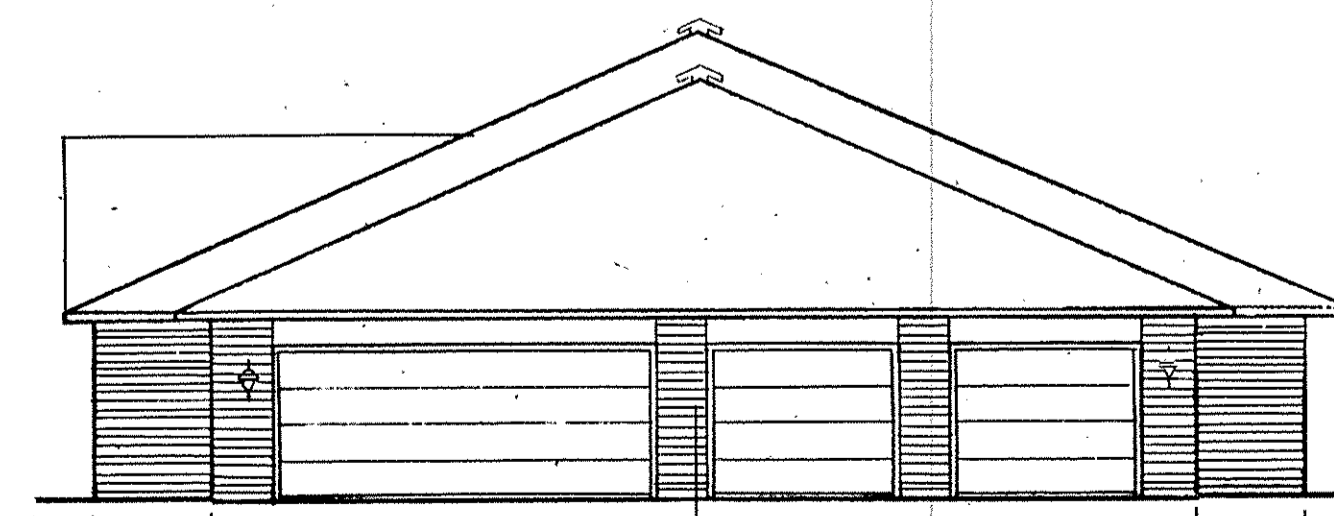
1 BUILDING PLAN
 6-1 1/8" = 1'-0"



2 FRONT ELEVATION OPTION 6A
 6-1 1/8" = 1'-0"



3 END ELEVATION OPTION 6A
 6-1 1/8" = 1'-0"



4 END ELEVATION OPTION 6A
 6-1 1/8" = 1'-0"

LORAIN COUNTY TAX
 MAP DEPARTMENT COPY

MARK R. DENNY, ARCHITECT
 1349 East Broad Street
 Columbus, Ohio 43205
 Phone: (614) 253-8833

STATE OF OHIO * REGISTERED ARCHITECT *
 MARK R. DENNY
 7025

CONDOMINIUM DRAWINGS FOR
MUIRWOOD VILLAGE CONDOMINIUM
 NORTHRIDGEVILLE, OHIO

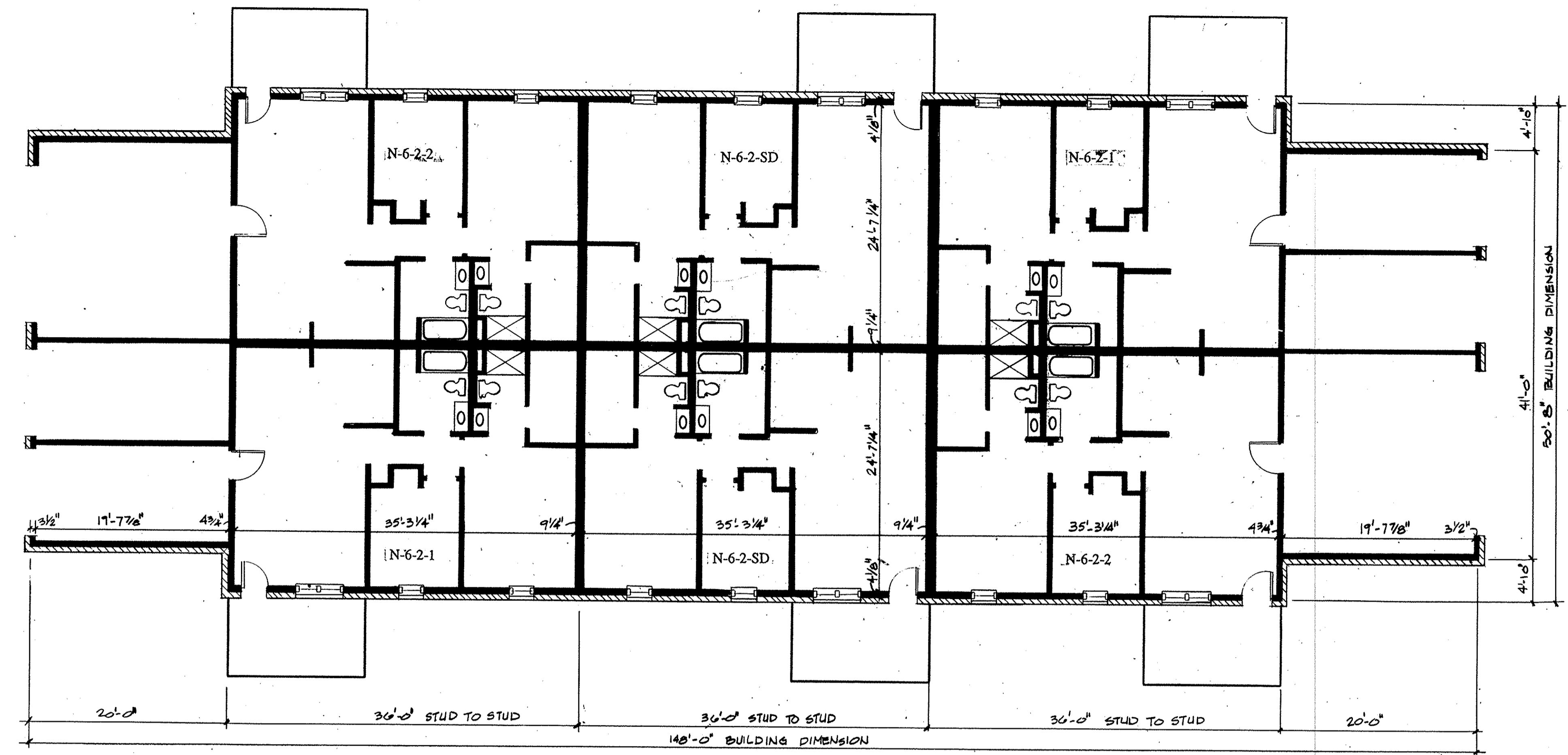
DRAWN
 M. J. H.
 CHECKED
 DATE
 MARCH 1, 1992
 SCALE
 1/8" = 1'-0"
 JOB NO.
 91053g.R
 SHEET

6-1
 PAGE 18

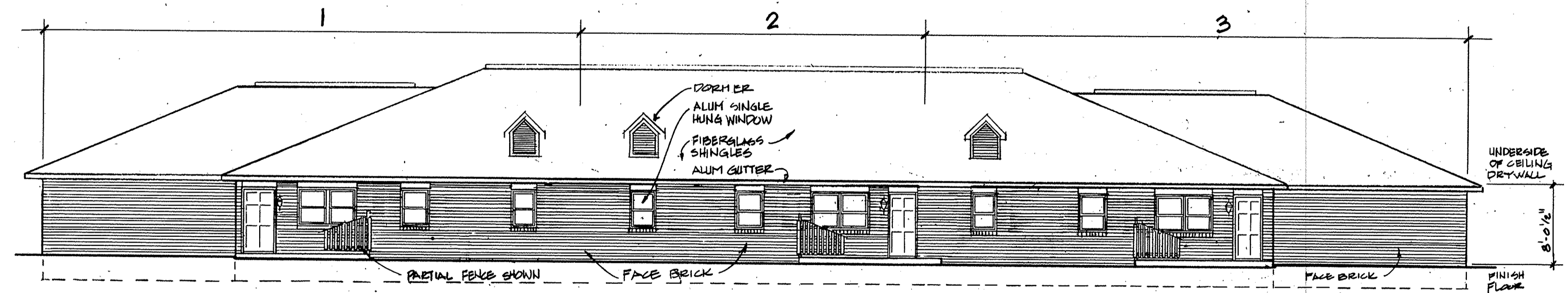
187882

187882

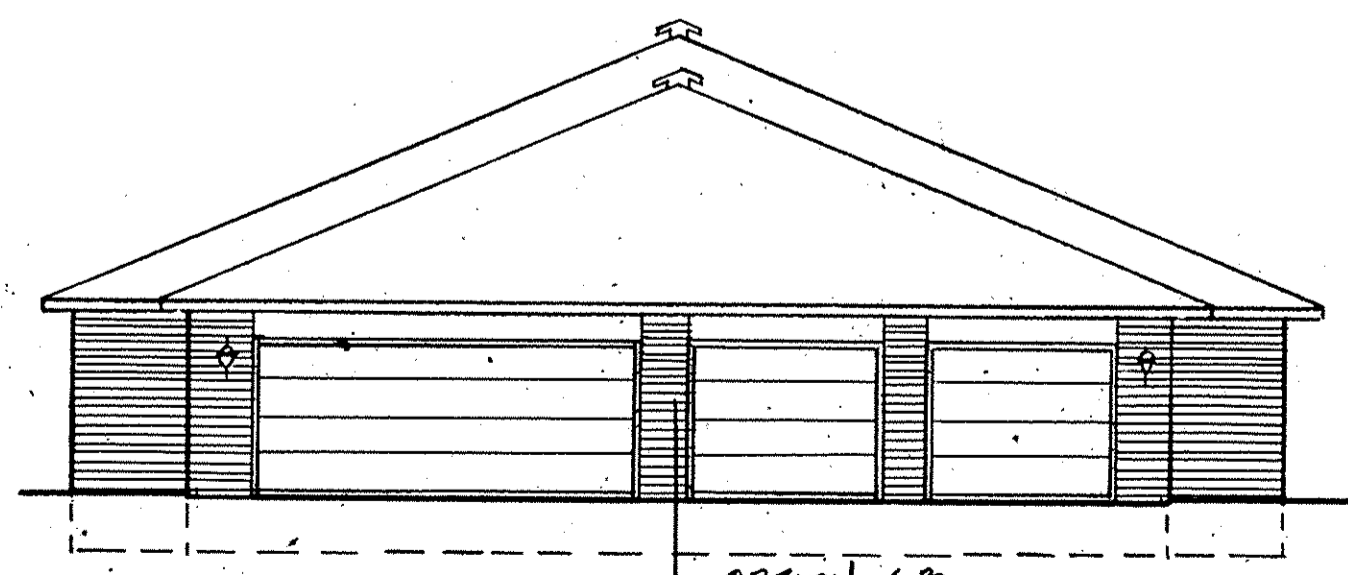
19
27



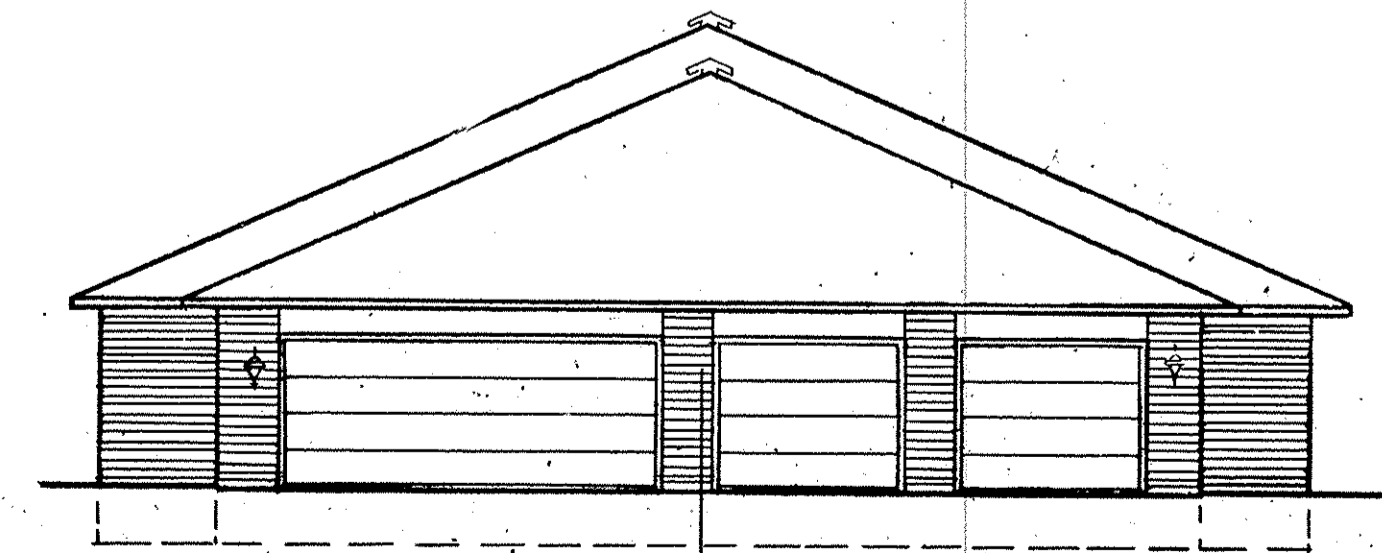
1 BUILDING PLAN
6.2 1/8" = 1'-0"



2 FRONT ELEVATION OPTION GB
6.2 1/8" = 1'-0"



3 END ELEVATION OPTION GB
6.2 1/8" = 1'-0"



4 END ELEVATION OPTION GB
6.2 1/8" = 1'-0"

| REVISIONS | BY |
|-----------|----|
| | |
| | |
| | |
| | |
| | |
| | |
| | |
| | |
| | |
| | |

Mark R. Denny, Architects
MDA
 1349 East Broad Street
 Columbus, Ohio 43205
 Phone: (614) 825-8833

STATE OF OHIO * REGISTERED ARCHITECT
 MARK R. DENNY
 7025

CONDOMINIUM DRAWINGS FOR
MUIRWOOD VILLAGE CONDOMINIUM
 NORTHBRIDGEVILLE, OHIO

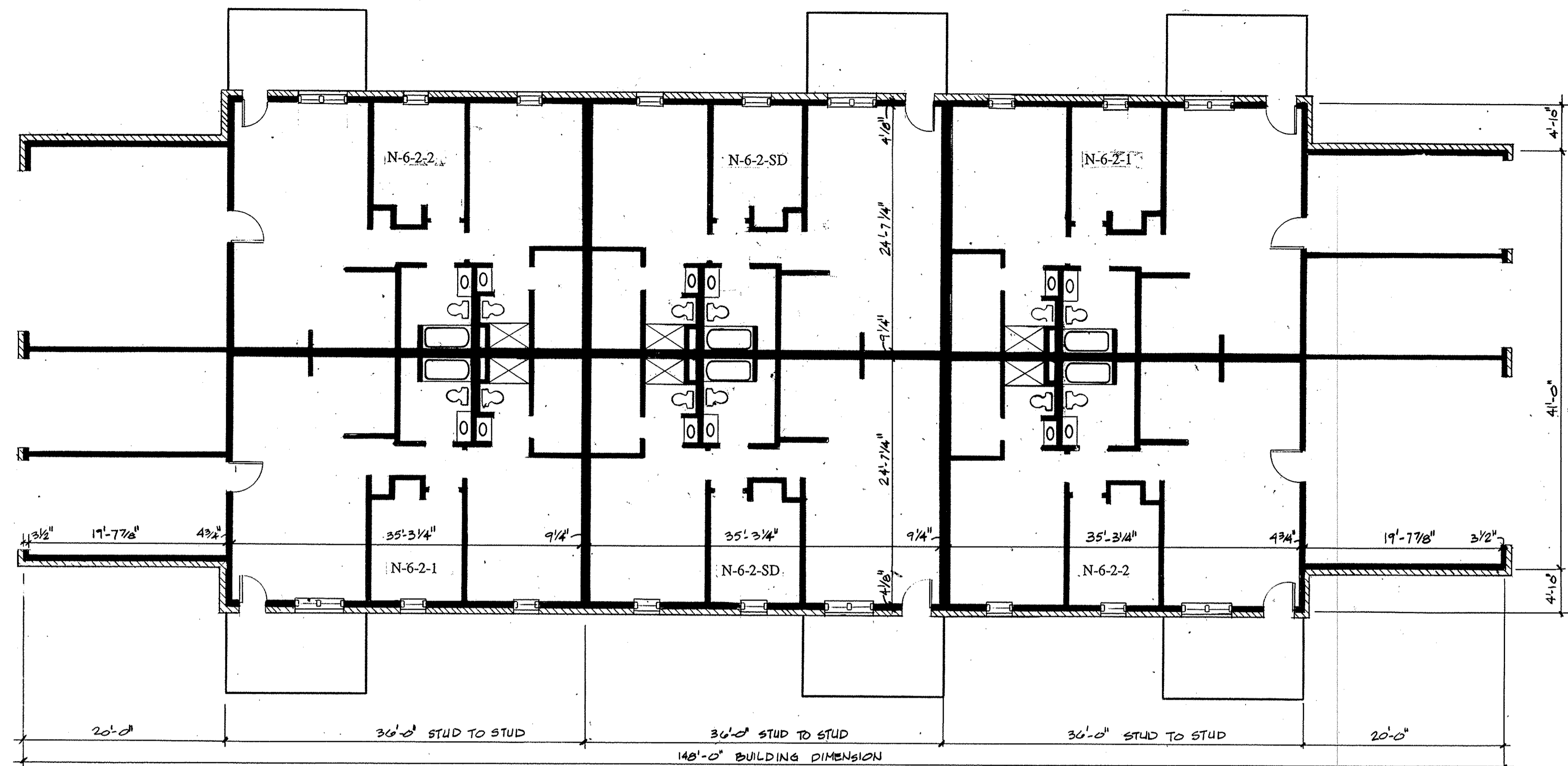
| | |
|---------|--------------------|
| DRAWN | M. J. H. |
| CHECKED | <i>[Signature]</i> |
| DATE | MARCH 11, 1992 |
| SCALE | 1/8" = 1'-0" |
| JOB NO. | 91053. R |
| SHEET | |

LORAIN COUNTY TAX
MAP DEPARTMENT COPY

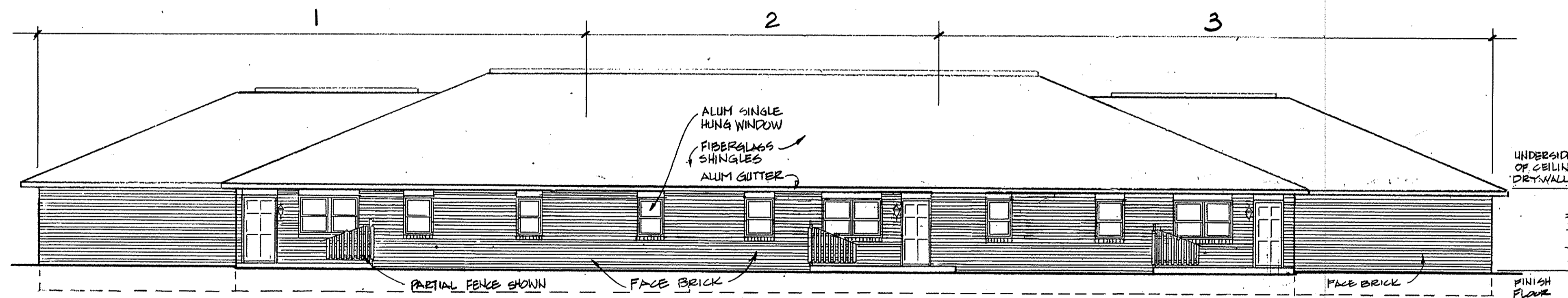
187882
187882

187882
187882

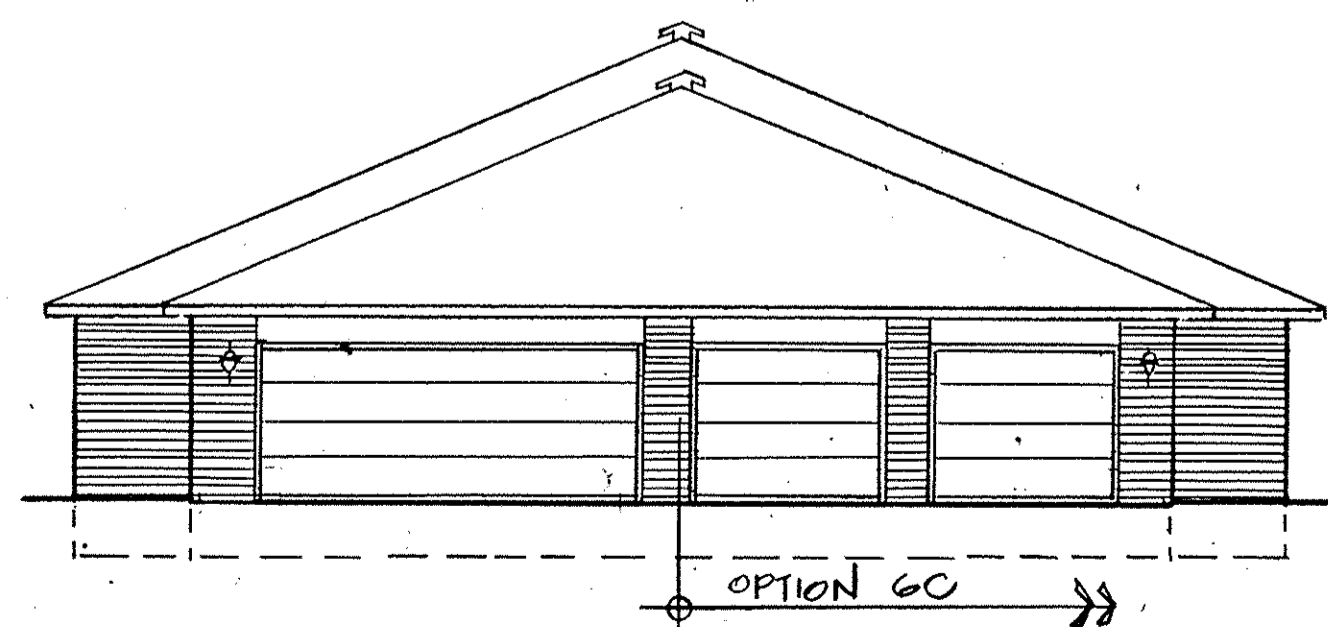
20
27



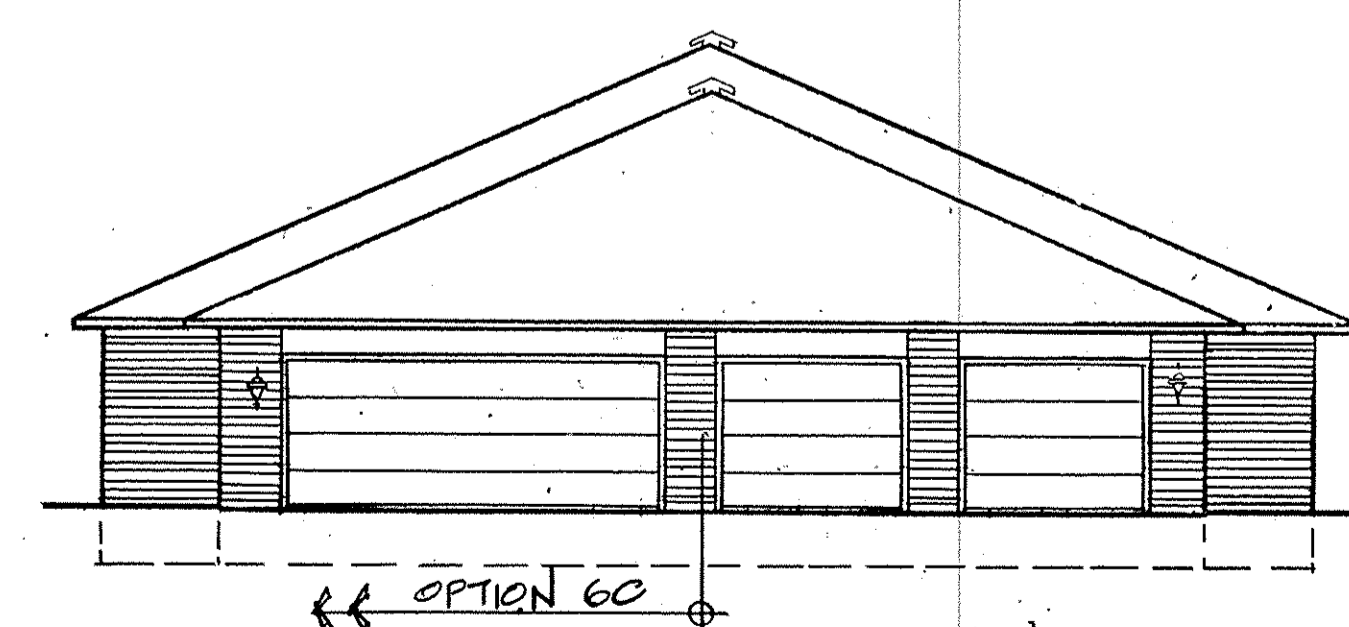
1 BUILDING PLAN
6-3 1/8" = 1'-0"



2 FRONT ELEVATION OPTION GC
6-3 1/8" = 1'-0"



3 END ELEVATION OPTION GC
6-3 1/8" = 1'-0"



4 END ELEVATION OPTION GC
6-3 1/8" = 1'-0"

| REVISIONS | BY |
|-----------|----|
| | |
| | |
| | |
| | |
| | |
| | |
| | |
| | |
| | |
| | |

Mark R. Denny, Architect
1349 East Broad Street
Columbus, Ohio 43205
Phone: (614) 253-9833

STATE OF OHIO - LORAIN COUNTY
MARK R. DENNY
7025
REGISTERED

CONDOMINIUM DRAWINGS FOR
MUIRWOOD VILLAGE CONDOMINIUM
NORTH RIDGEVILLE, OHIO

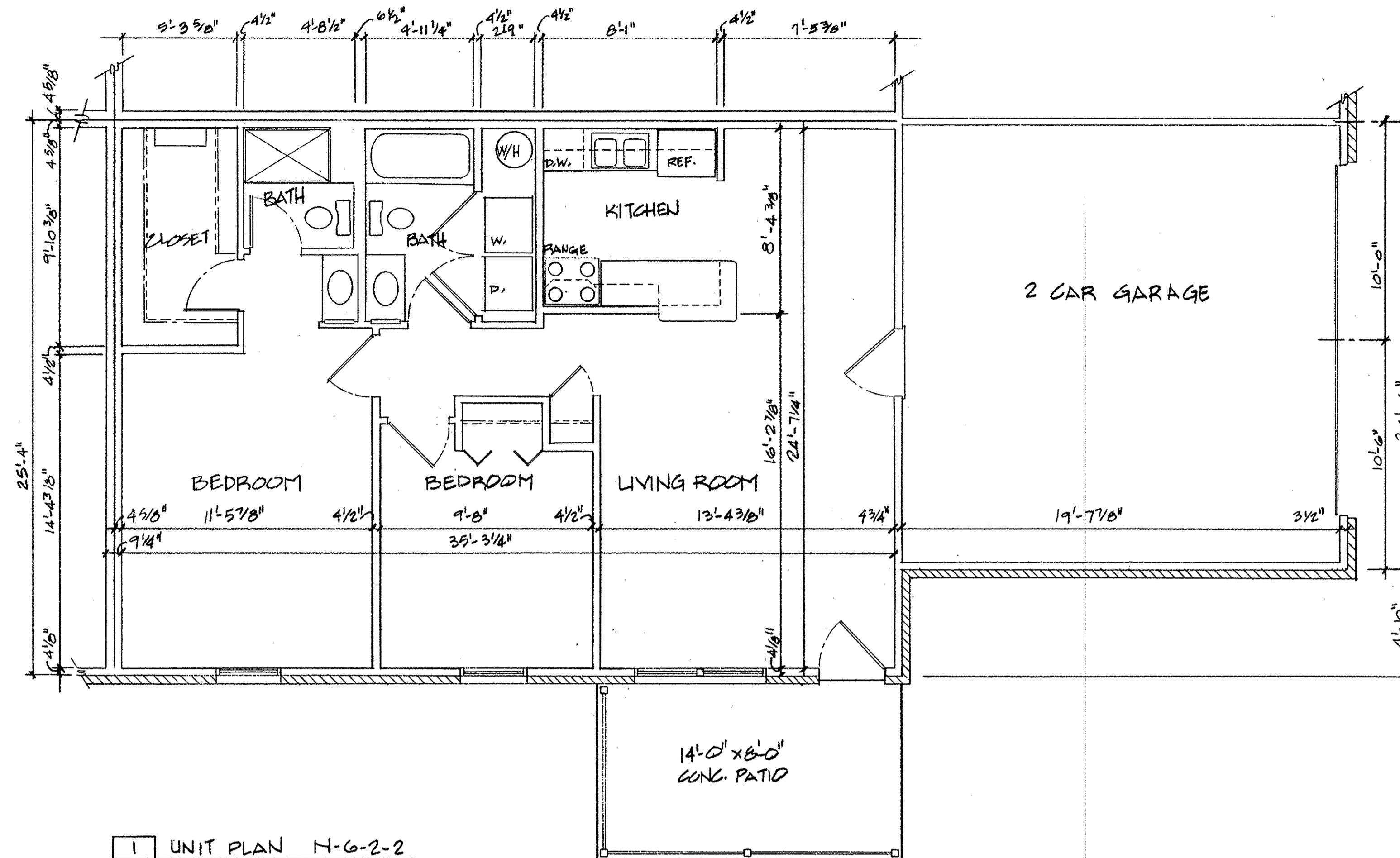
| | |
|---------|--------------------|
| DRAWN | M. J. H. |
| CHECKED | <i>[Signature]</i> |
| DATE | MARCH 1, 1992 |
| SCALE | 1/8" = 1'-0" |
| JOB NO. | 91053g.R |
| SHEET | |

LORAIN COUNTY TAX
MAP DEPARTMENT COPY

137882
187882

187882
187882

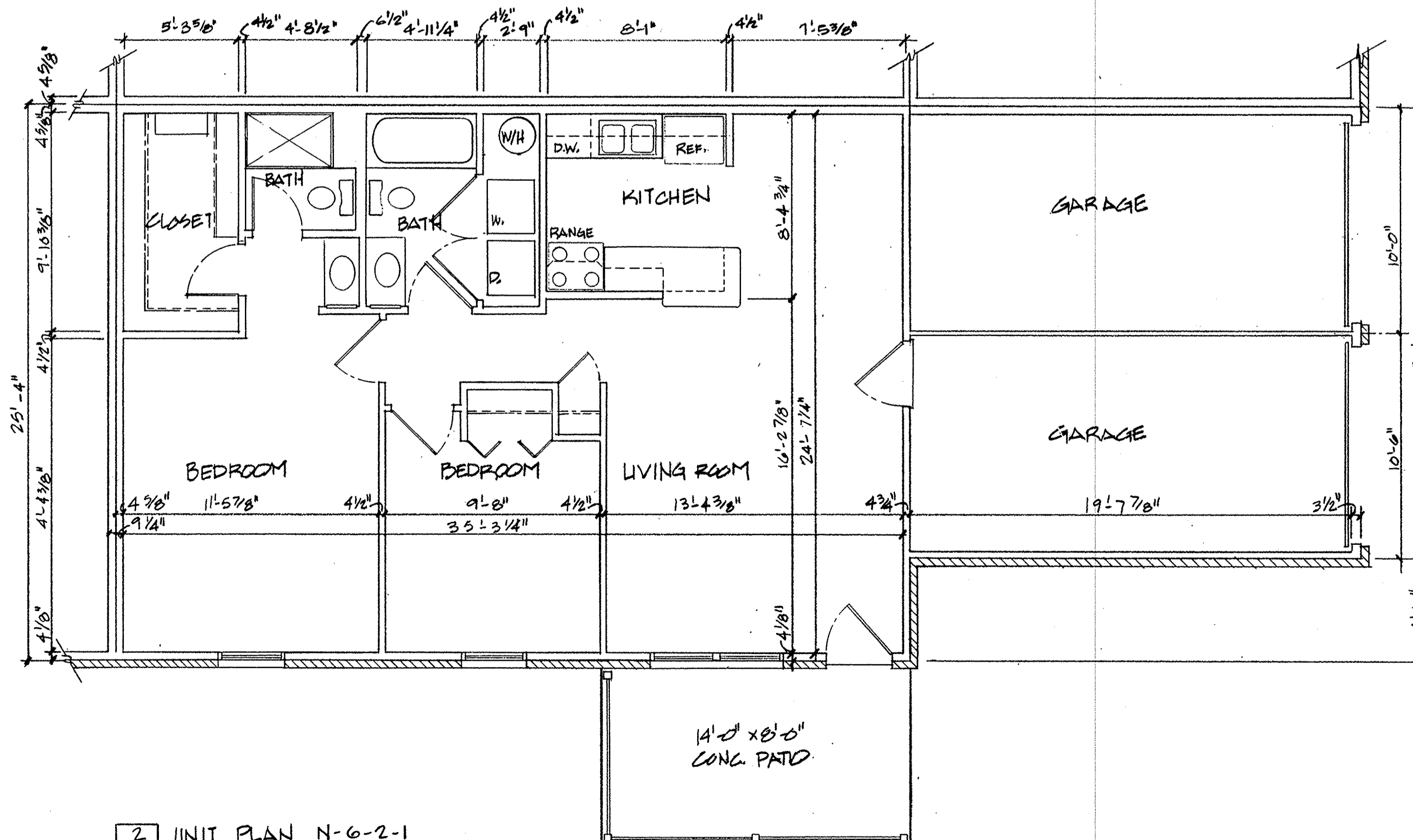
21
27



1 UNIT PLAN N-6-2-2

6-4 1/4"=1'-0"

CONSTRUCTION SEQUENCE: NEW
BUILDING TYPE: 6 FAMILY
NUMBER BEDROOMS: 2 BEDROOMS
GARAGE TYPE: 2 CAR ATTACHED
UNIT SQUARE FEET: 1266 S.F.
N-6-2-2



2 UNIT PLAN N-6-2-1

6-4 1/4"=1'-0"

CONSTRUCTION SEQUENCE: NEW
BUILDING TYPE: 6 FAMILY
NUMBER BEDROOMS: 2 BEDROOMS
GARAGE TYPE: 1 ATTACHED
UNIT SQUARE FEET: 1063 S.F.
N-6-2-1

| REVISIONS | BY |
|-----------|----|
| | |
| | |
| | |
| | |
| | |
| | |
| | |
| | |
| | |
| | |

Mark R. Denny, Architect
1949 East Broad Street
Columbus, Ohio 43205
Phone: (614) 253-8833

REGISTERED ARCHITECT
MARK R. DENNY
7025

CONDOMINIUM DRAWINGS FOR
MUIRWOOD VILLAGE CONDOMINIUM
NORTHBRIDGEVILLE, OHIO

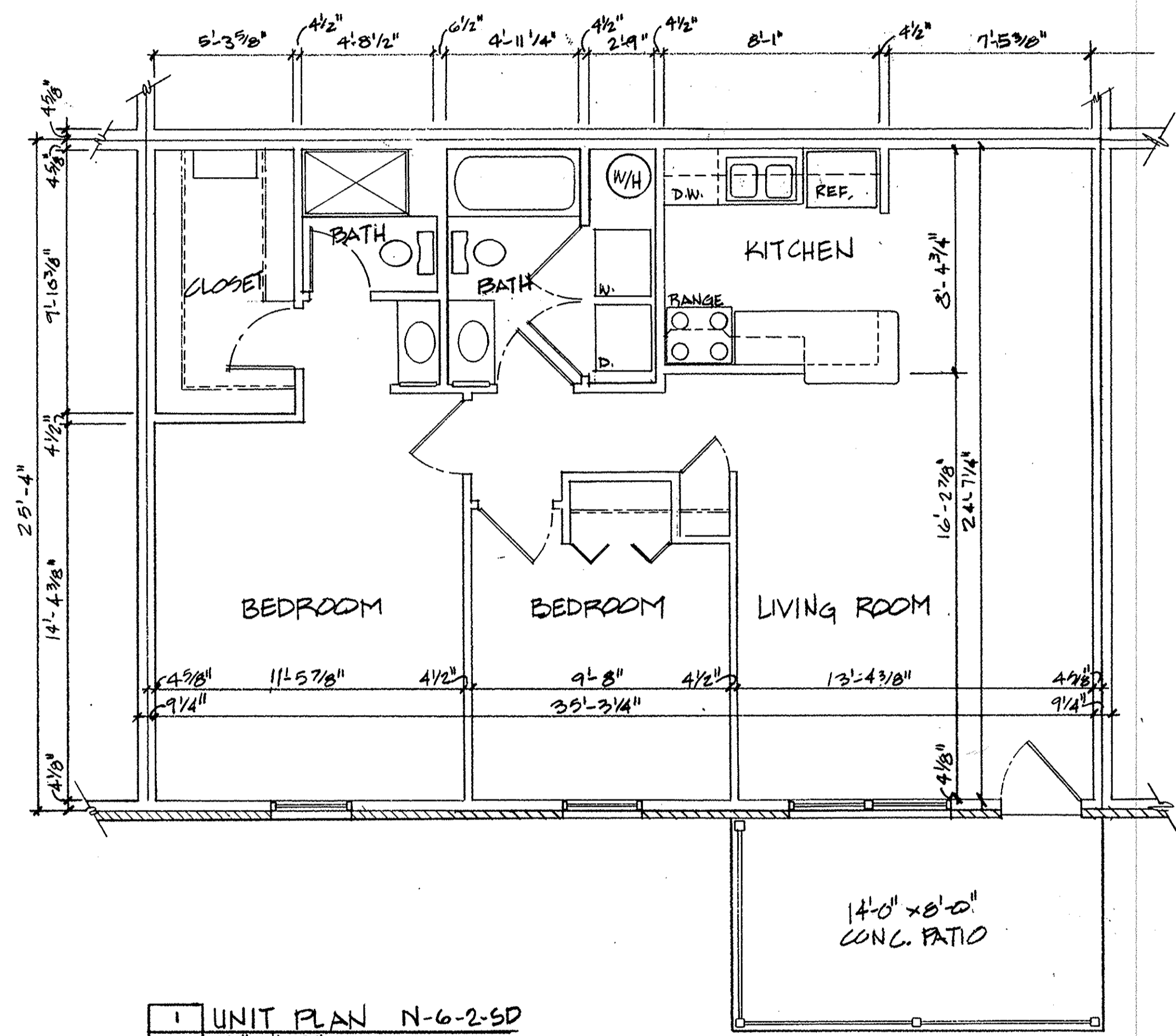
| | |
|---------|--------------------|
| DRAWN | M. J. H. |
| CHECKED | <i>[Signature]</i> |
| DATE | MARCH 1, 1992 |
| SCALE | 1/4"=1'-0" |
| JOB NO. | 91053g.R |
| SHEET | |

LORAIN COUNTY TAX
MAP DEPARTMENT COPY

TELETYPE NATIONAL NO. 186A-24236-011

187882
187882

187882
187882
22
27



1 UNIT PLAN N-6-2-SD
6-5 1/4" = 1'-0"

CONSTRUCTION SEQUENCE: NEW
BUILDING TYPE: 6 FAMILY
NUMBER BEDROOMS: 2 BEDROOMS
GARAGE TYPE: 1 SEMI DETACHED
UNIT SQUARE FEET: 1063 S.F.
N-6-2-SD

| REVISIONS | BY |
|-----------|----|
| | |
| | |
| | |
| | |
| | |
| | |
| | |
| | |
| | |
| | |

MA Mark R. Denny, Architect
1349 East Broad Street
Columbus, Ohio 43205
Phone: (614) 253-0555

OHIO REGISTERED ARCHITECT
MARK R. DENNY
7025

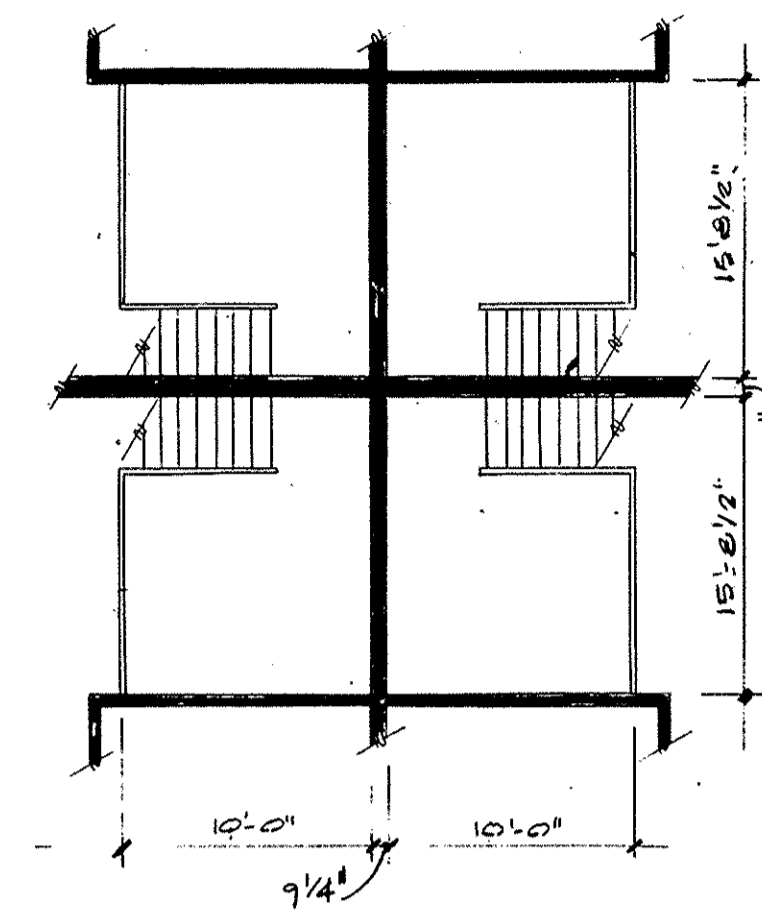
CONDOMINIUM DRAWINGS FOR
MUIRWOOD VILLAGE CONDOMINIUM
NORTHBRIDGEVILLE, OHIO

LORAIN COUNTY TAX
MAP DEPARTMENT COPY

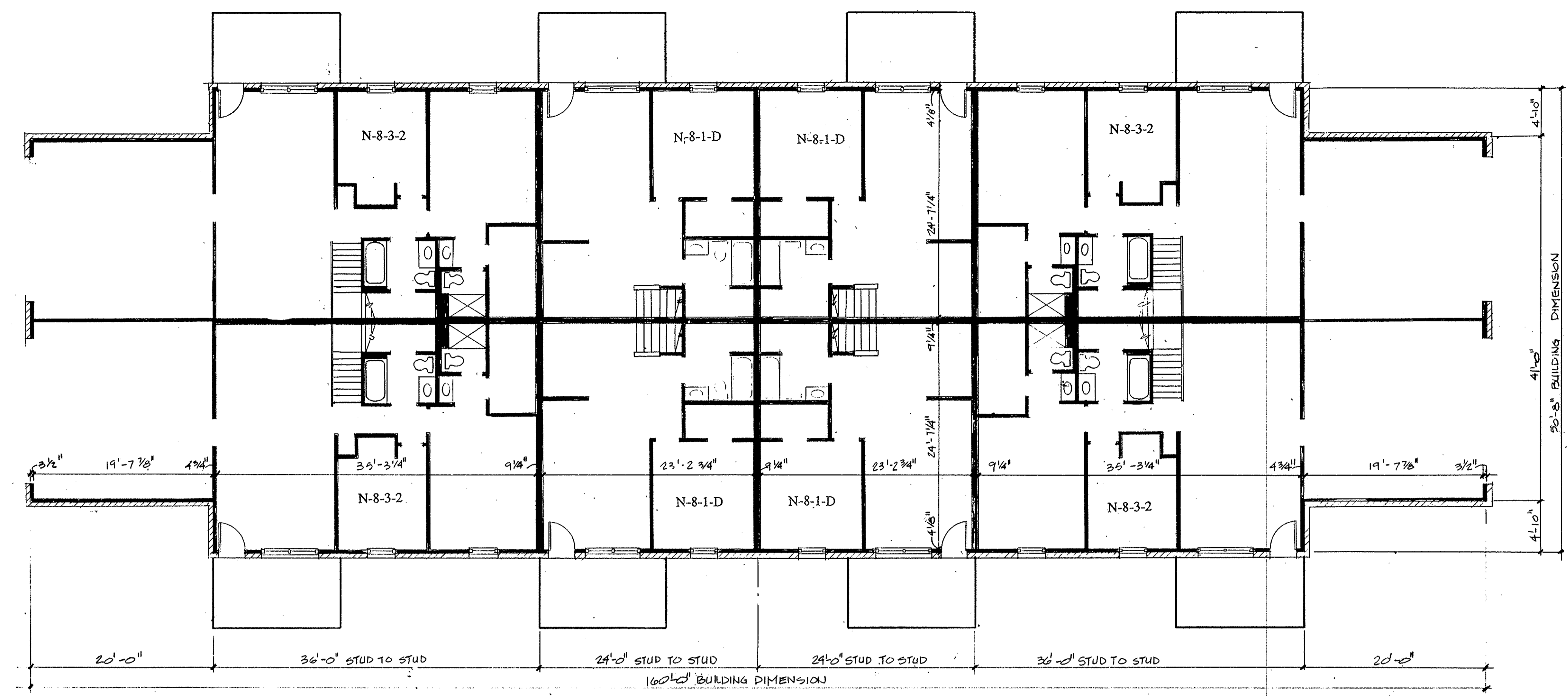
DRAWN
M. J. H.
CHECKED
DATE
MARCH 1, 1992
SCALE
1/4" = 1'-0"
JOB NO.
91053g.R
SHEET
6-5
PAGE 22

187882

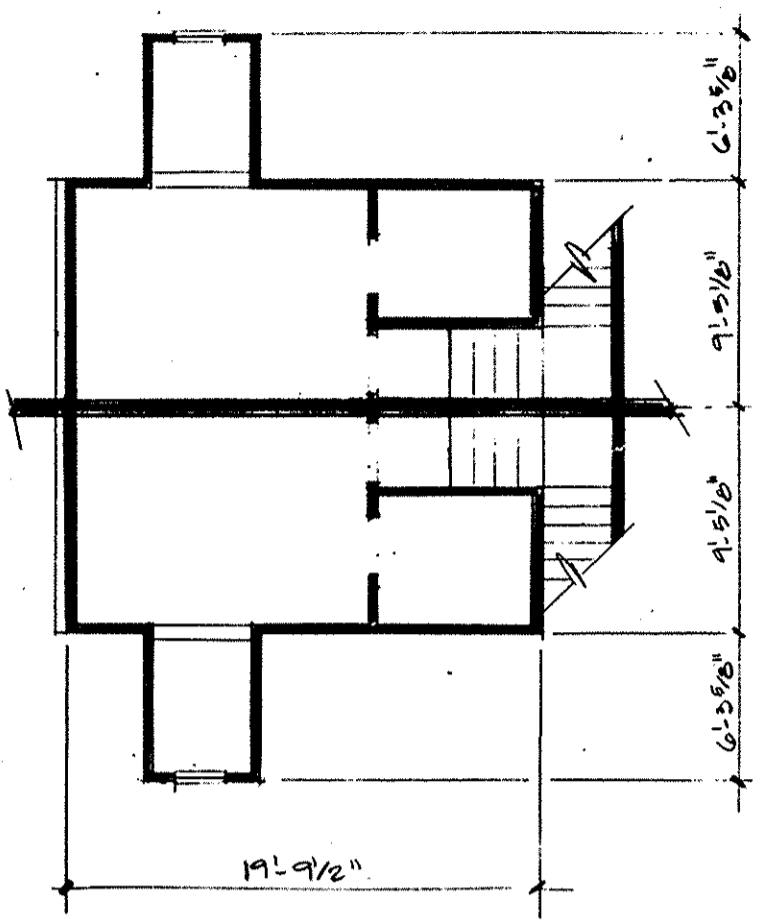
187882 23/27



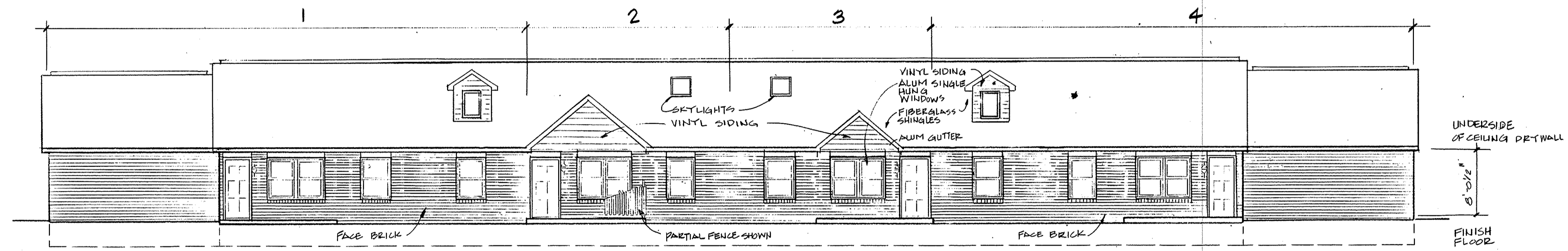
1a LOFT PLAN (ABOVE UNIT N-8-1-D)
S-2 1/8" = 1'-0"



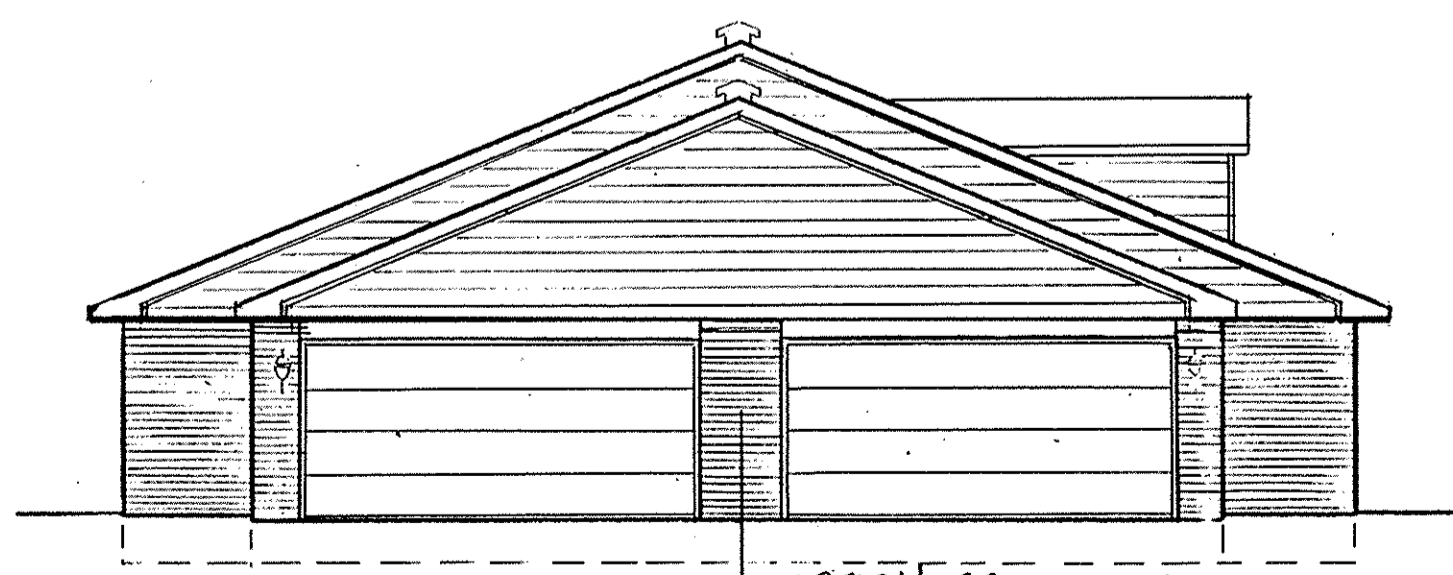
1 BUILDING PLAN
S-2 1/8" = 1'-0"



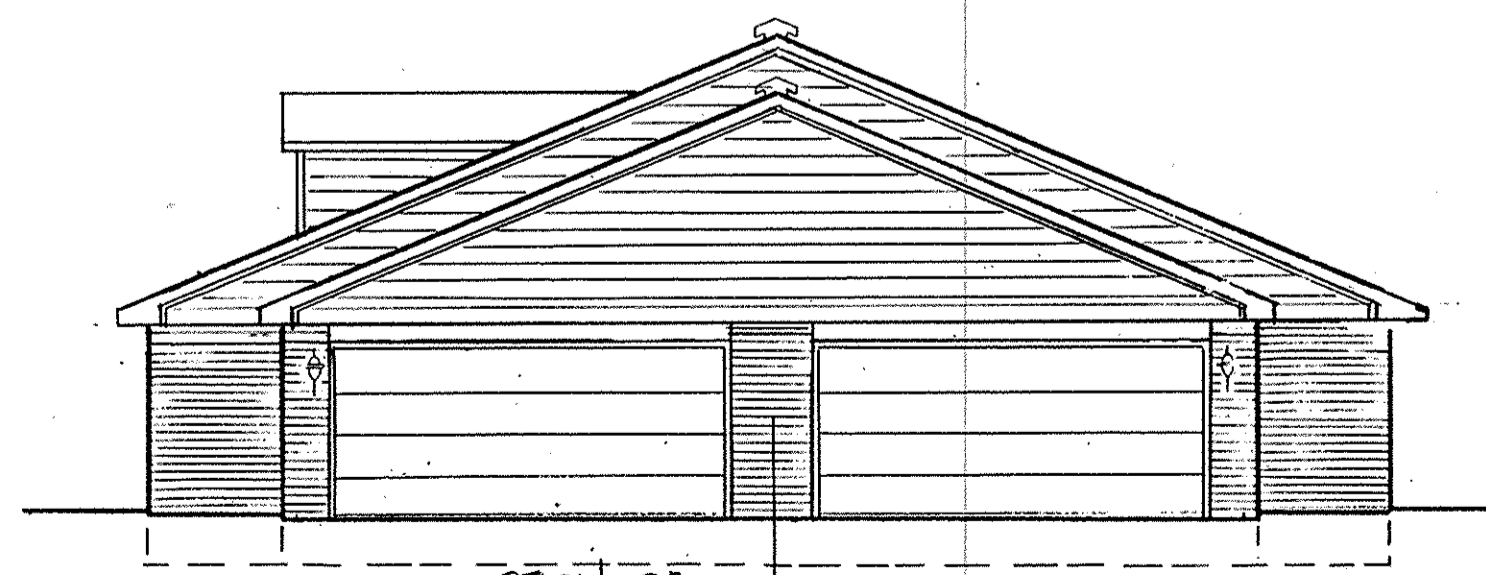
1b BEDROOM (ABOVE UNIT N-8-3-2)
1/8" = 1'-0"



2 FRONT ELEVATION OPTION 8B
S-2 1/8" = 1'-0"



3 END ELEVATION OPTION 8B
S-2 1/8" = 1'-0"



4 END ELEVATION OPTION 8B
S-2 1/8" = 1'-0"

LORAIN COUNTY TAX MAP DEPARTMENT COPY

| REVISIONS | BY |
|-----------|----|
| | |
| | |
| | |
| | |
| | |
| | |
| | |
| | |
| | |
| | |

CONDOMINIUM DRAWINGS FOR
MUIRWOOD VILLAGE CONDOMINIUM
NORTHBRIDGEVILLE, OHIO

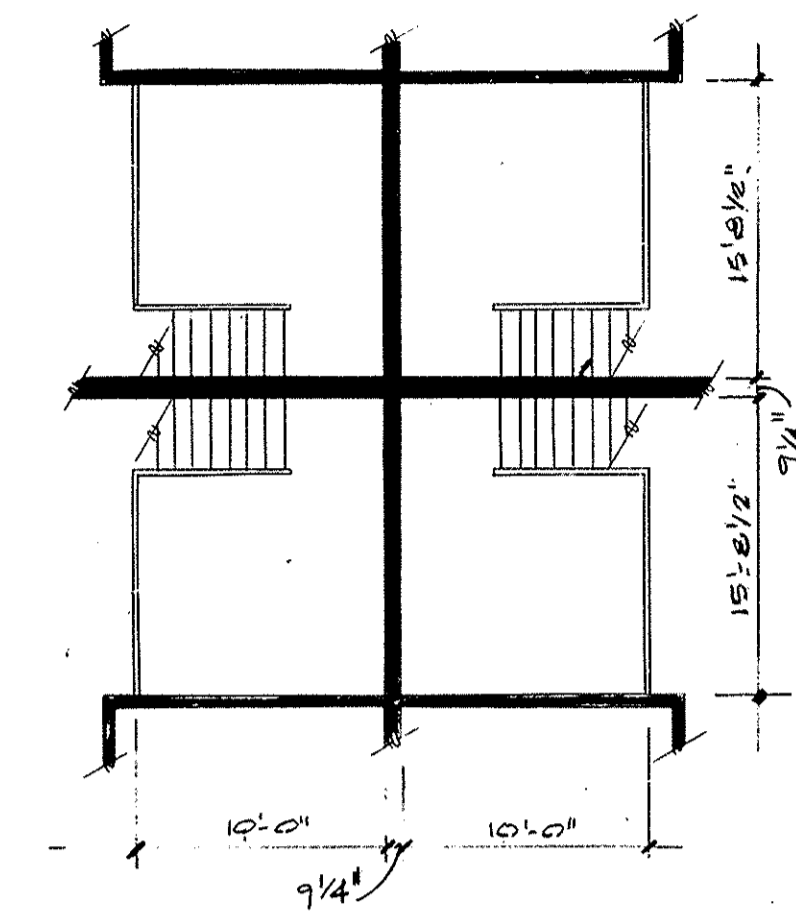
MA
Mark R. Denny, Architect
1349 East Broad Street
Columbus, Ohio 43205
Phone: (614) 553-8833

REGISTERED ARCHITECT
MARK R. DENNY
7025
OF OHIO

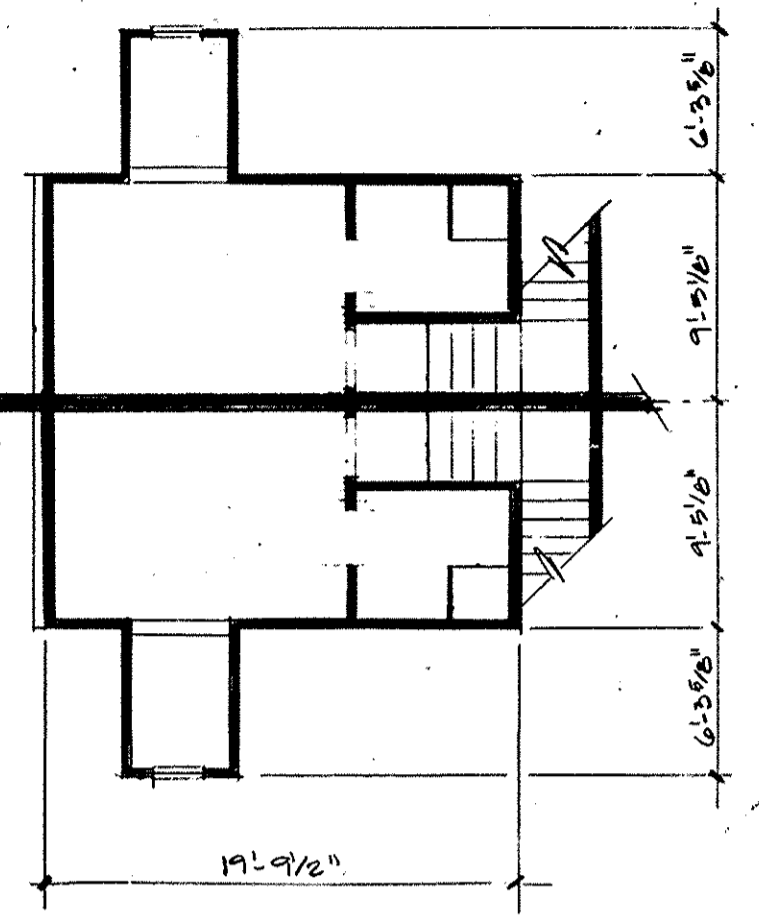
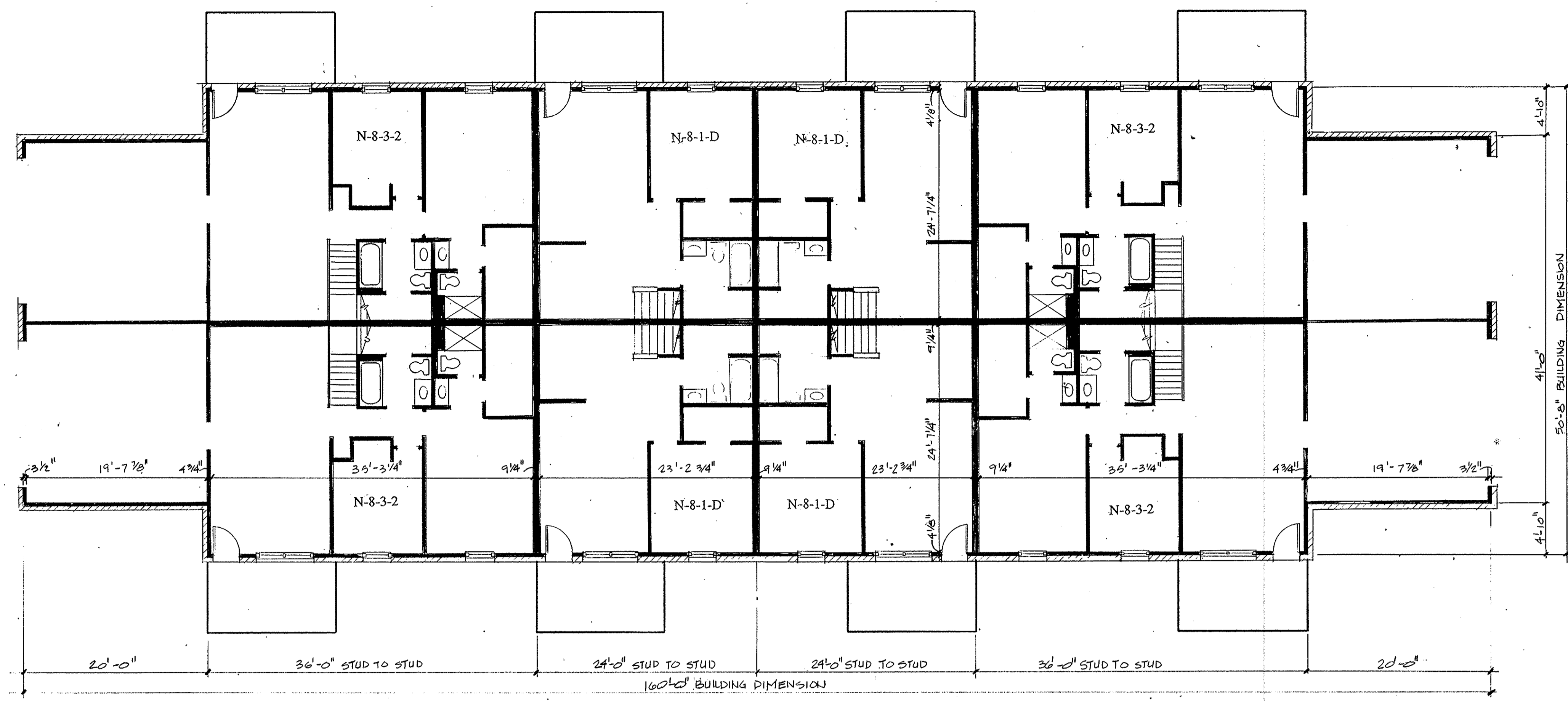
| | |
|---------|--------------------|
| DRAWN | M.J.H. |
| CHECKED | <i>[Signature]</i> |
| DATE | MARCH 1, 1992 |
| SCALE | 1/8" = 1'-0" |
| JOB NO. | 91053g.R |
| SHEET | |

187882
37882

187882 (24)
187882 (27)

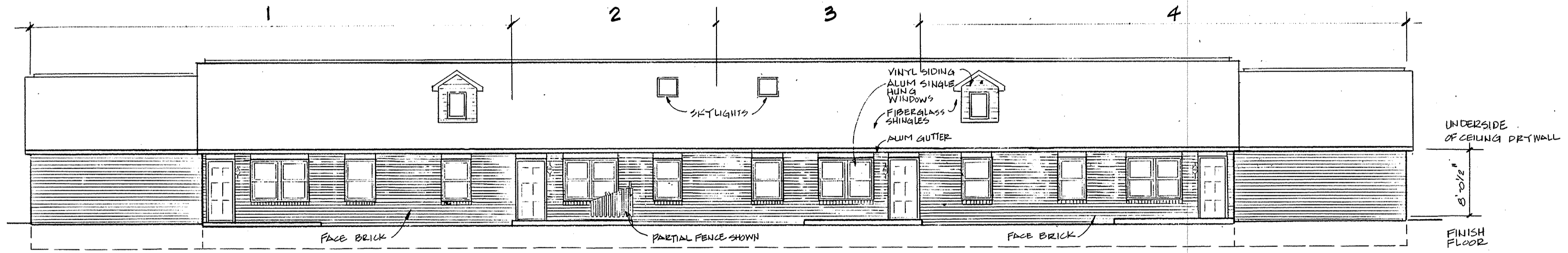


1a LOFT PLAN (ABOVE UNIT N-8-1-D)
8-3 1/8" = 1'-0"

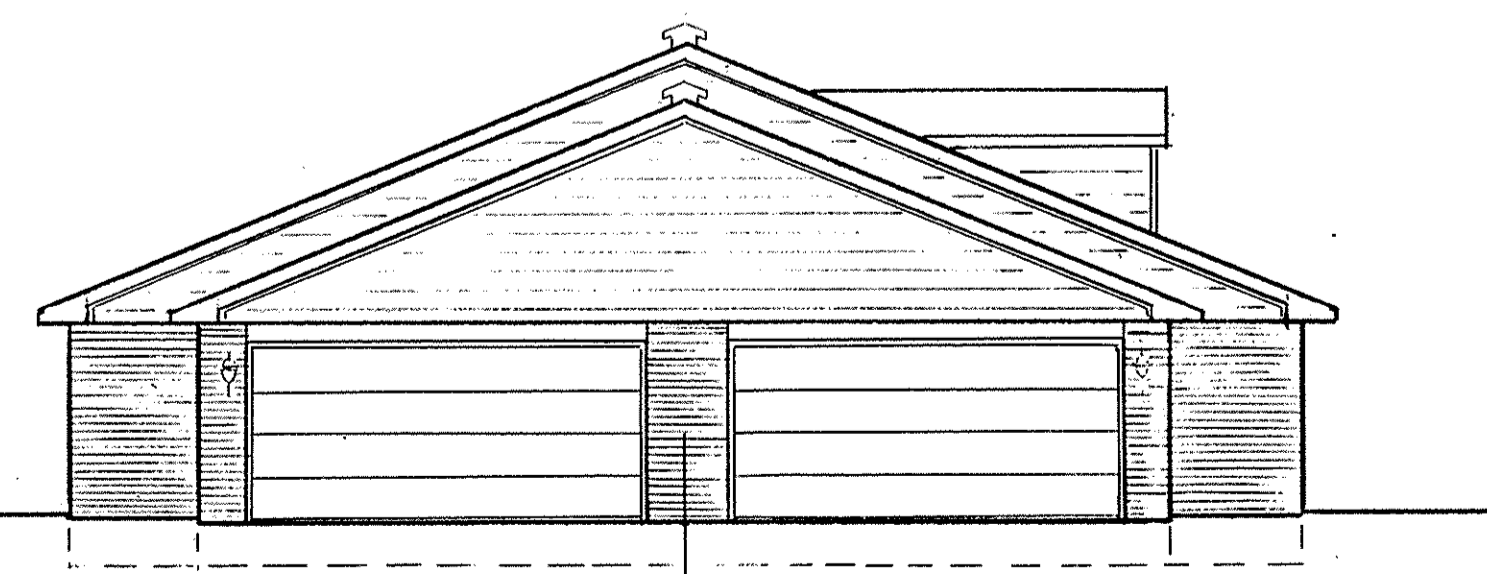


1b BEDROOM (ABOVE UNIT N-8-3-2)
1/8" = 1'-0"

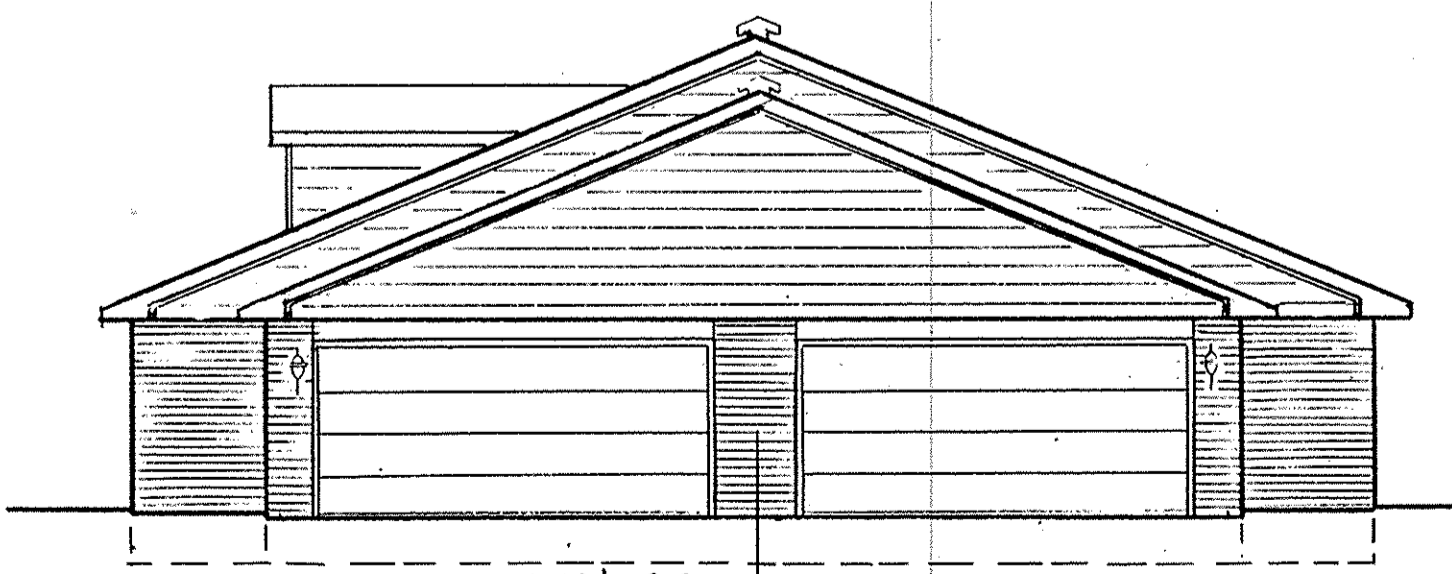
1 BUILDING PLAN
8-3 1/8" = 1'-0"



2 FRONT ELEVATION OPTION EC
8-3 1/8" = 1'-0"



3 END ELEVATION OPTION EC
8-3 1/8" = 1'-0"



4 END ELEVATION OPTION EC
8-3 1/8" = 1'-0"

| REVISIONS | BY |
|-----------|----|
| | |
| | |
| | |
| | |
| | |
| | |
| | |
| | |
| | |
| | |

Mark R. Denny, Architect
1949 East Blvd Street
Columbus, Ohio 43206
Phone: 614-252-8833

STATE OF OHIO - LORAIN COUNTY
MARK R. DENNY
7025
REGISTERED

CONDOMINIUM DRAWINGS FOR
MUIRWOOD VILLAGE CONDOMINIUM
NORTHBRIDGEVILLE, OHIO

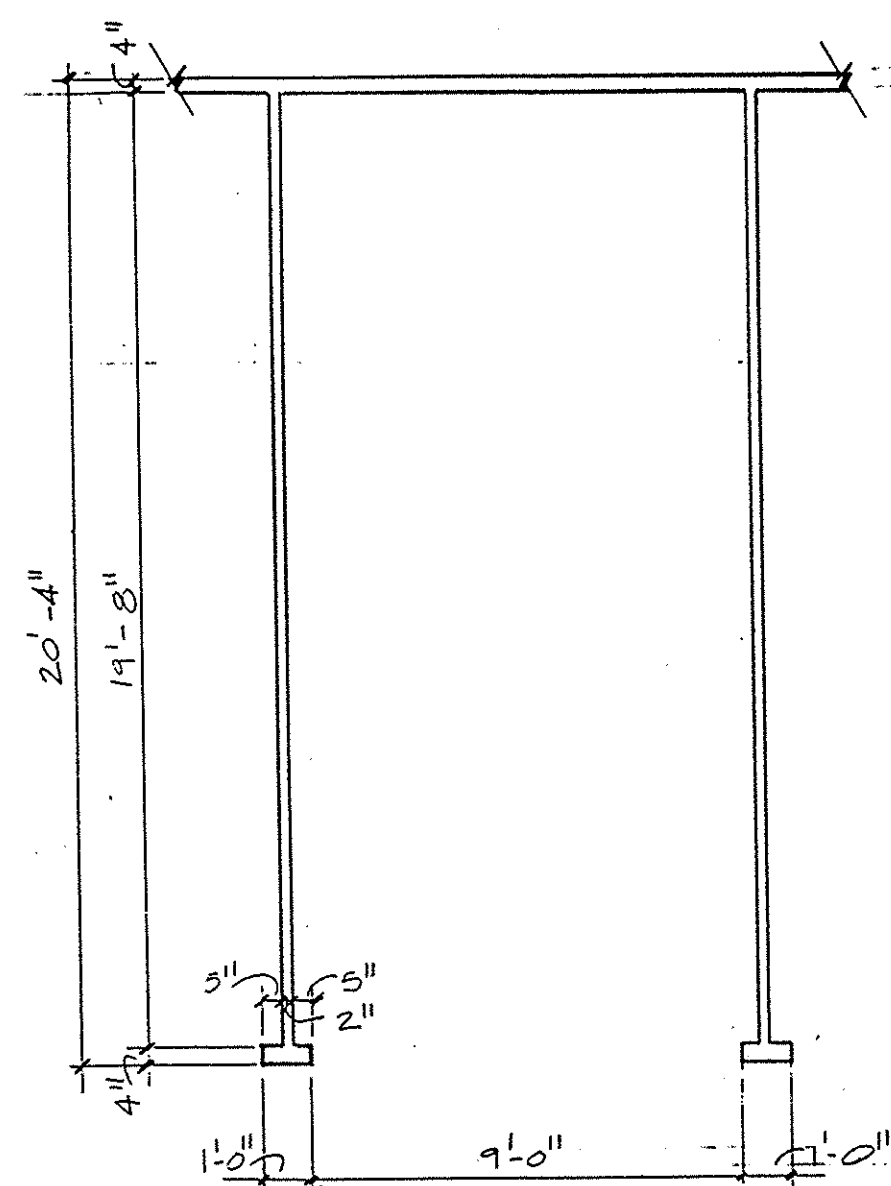
| | |
|---------|----------------|
| DRAWN | M.J.H. |
| CHECKED | [Signature] |
| DATE | MARCH 11, 1992 |
| SCALE | 1/8" = 1'-0" |
| JOB NO. | 91053g.R |
| SHEET | |

LORAIN COUNTY TAX
MAP DEPARTMENT COPY

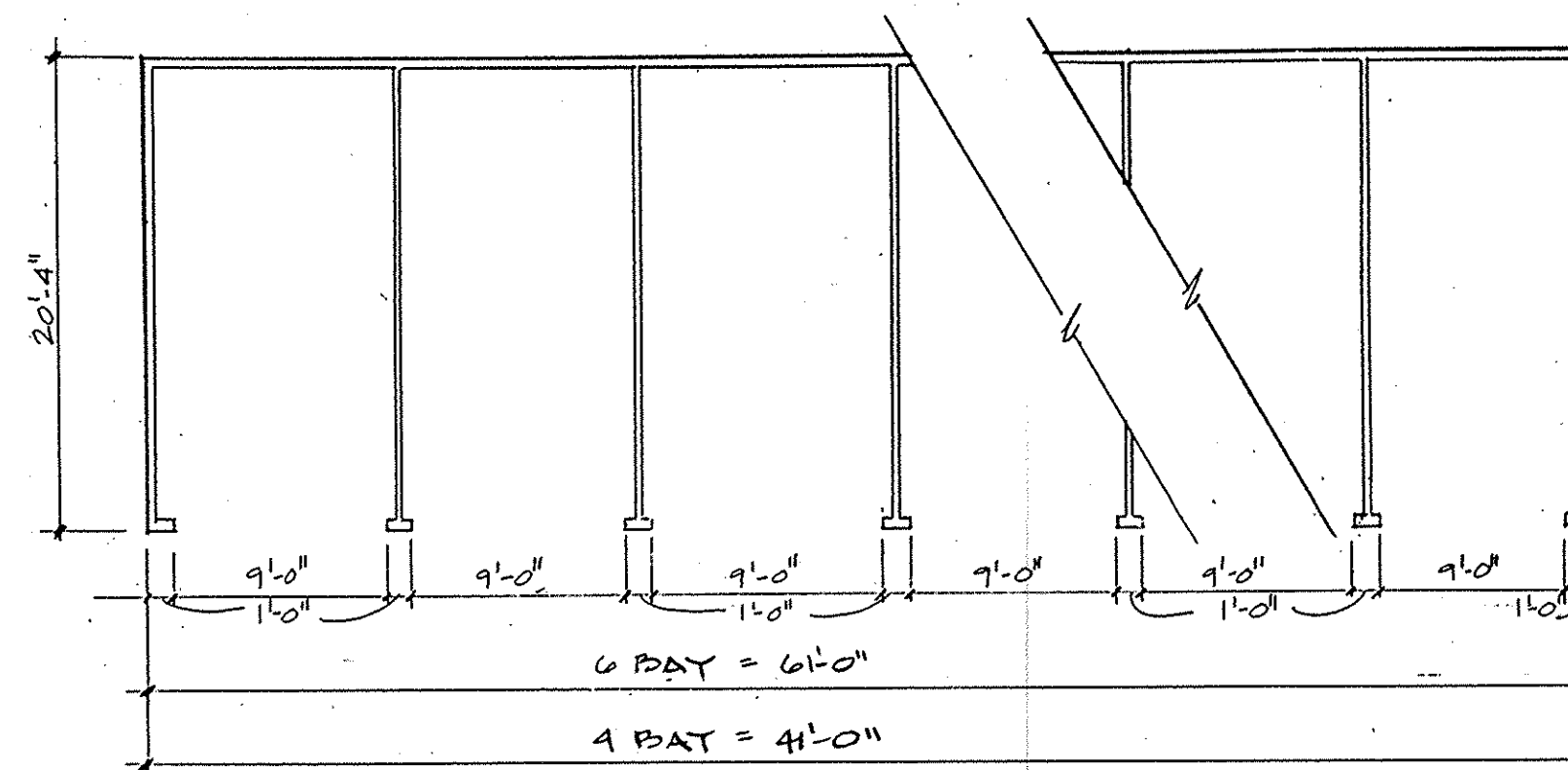
187882

187882

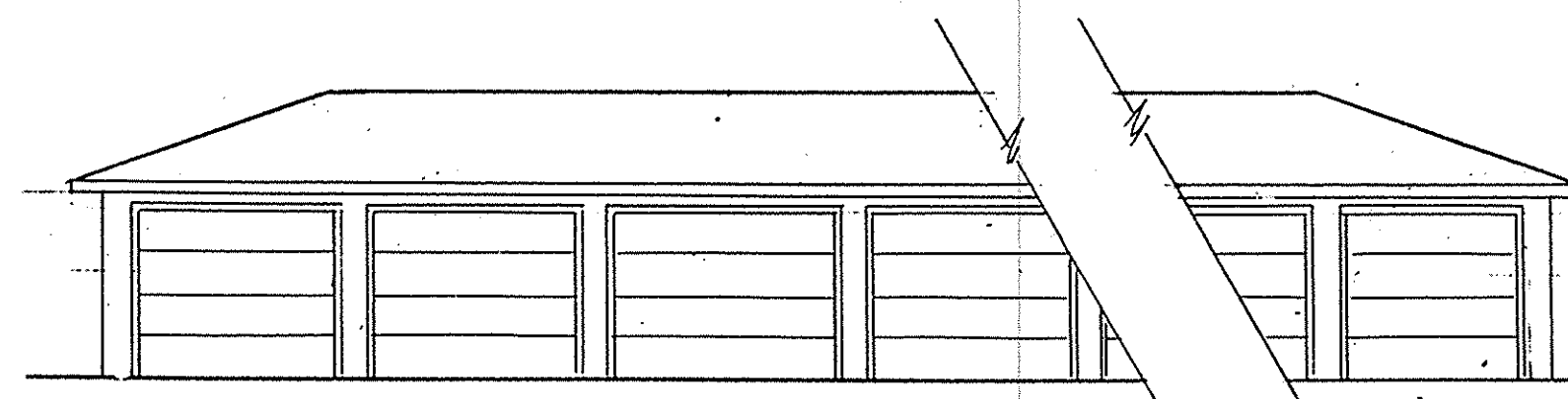
25
27



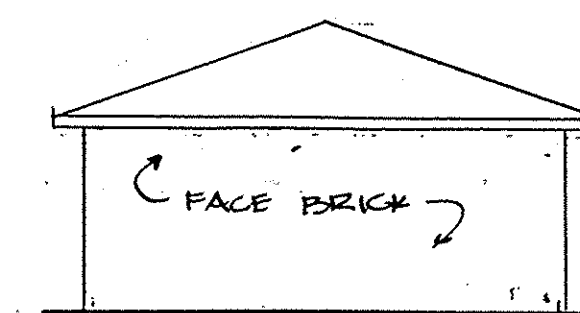
6 UNIT PLAN
8-4 1/4" = 1'-0"



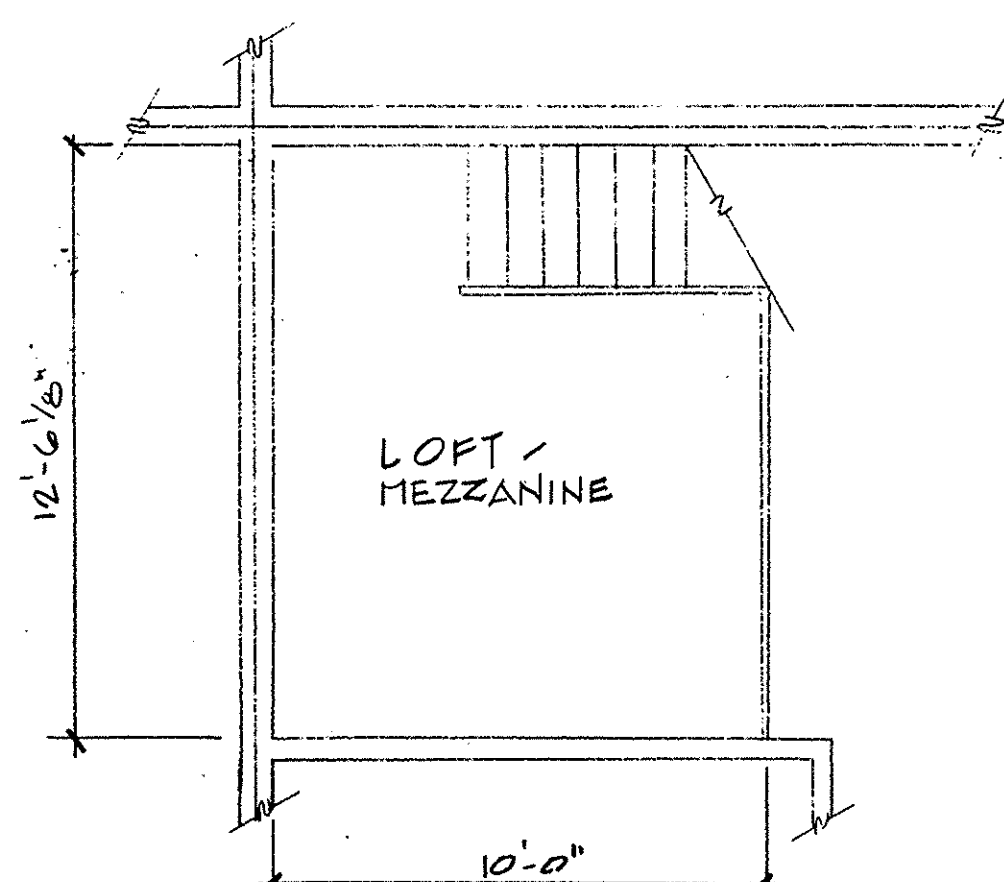
5 BUILDING PLAN (DETACHED GARAGE)
8-4 1/8" = 1'-0"



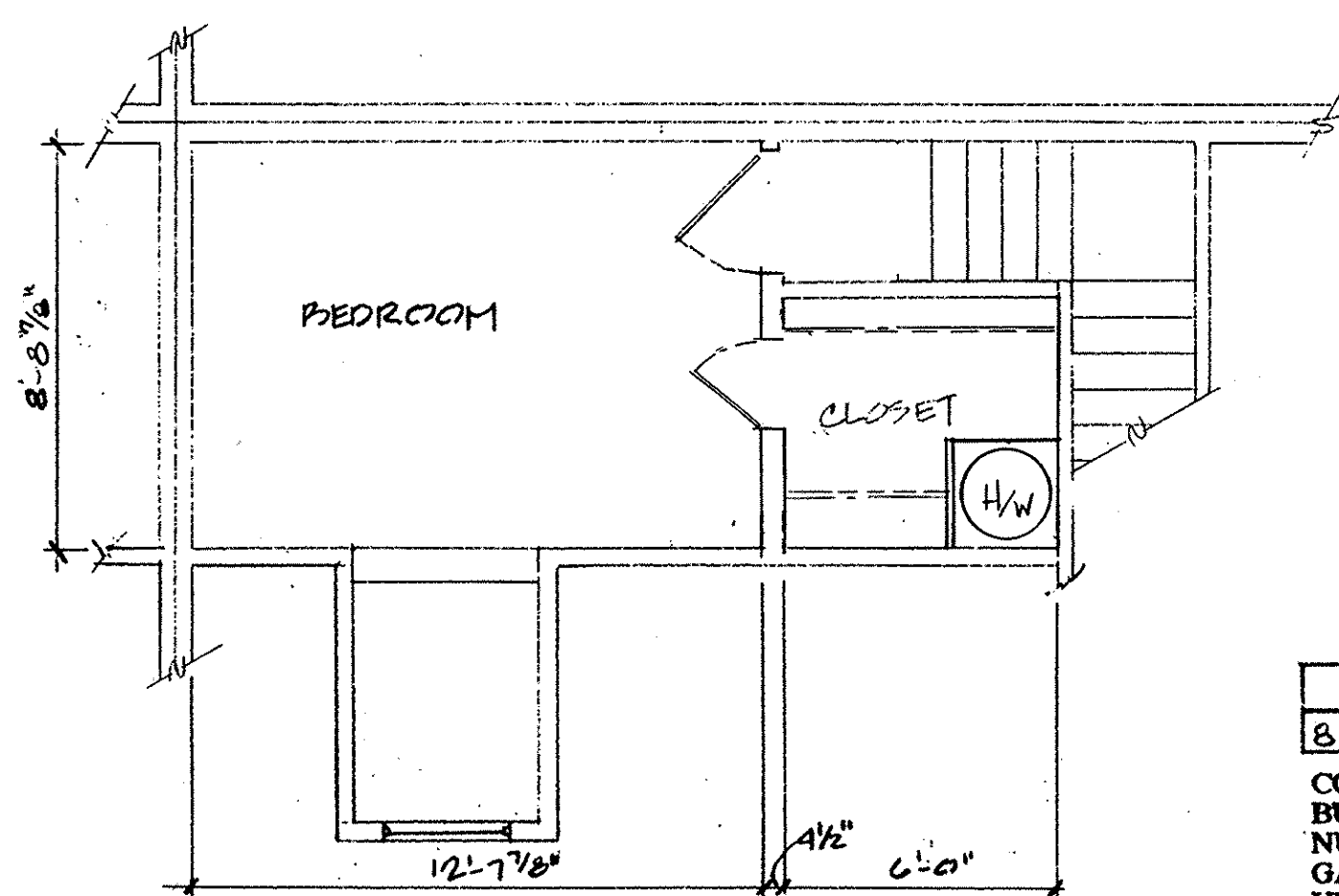
7 FRONT ELEVATION
8-4 1/8" = 1'-0"



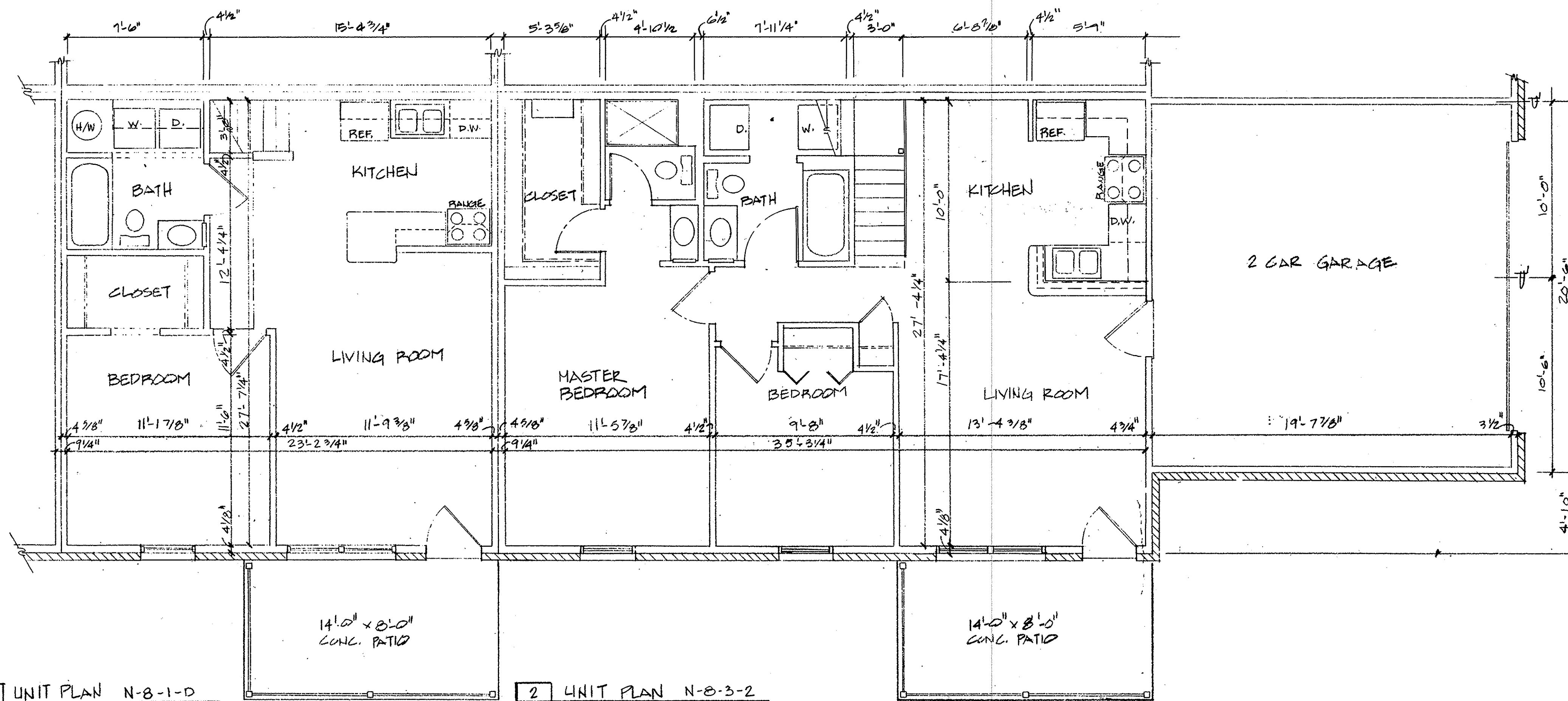
8 END ELEVATION
8-4 1/8" = 1'-0"



1a LOFT/MEZZANINE PLAN
8-4 1/4" = 1'-0"



2a
8-4 1/4" = 1'-0"



1 UNIT PLAN N-8-1-D
8-4 1/4" = 1'-0"
CONSTRUCTION SEQUENCE: NEW
BUILDING TYPE: 8 FAMILY
NUMBER BEDROOMS: 1 BEDROOMS
GARAGE TYPE: DETACHED
UNIT SQUARE FEET: 892 S.F.
N-8-1-D

2 UNIT PLAN N-8-3-2
8-4 1/4" = 1'-0"
CONSTRUCTION SEQUENCE: NEW
BUILDING TYPE: 8 FAMILY
NUMBER BEDROOMS: 3 BEDROOMS
GARAGE TYPE: 2 CAR ATTACHED
UNIT SQUARE FEET: 1459 S.F.
N-8-3-2

LORAIN COUNTY TAX
MAP DEPARTMENT COPY

| REVISIONS | BY |
|-----------|----|
| | |
| | |
| | |
| | |
| | |
| | |
| | |
| | |
| | |
| | |

Mark R. Denny, Architect
MDA
 1348 East Broad Street
 Columbus, Ohio 43205
 Phone: 614-253-8833

REGISTERED ARCHITECT
 MARK R. DENNY
 7025

CONDOMINIUM DRAWINGS FOR
MUIRWOOD VILLAGE CONDOMINIUM
 NORTHBRIDGEVILLE, OHIO

| | |
|---------|---------------|
| DRAWN | M.J.H. |
| CHECKED | [Signature] |
| DATE | MARCH 1, 1992 |
| SCALE | 1/8" = 1'-0" |
| JOB NO. | 4053 R |
| SHEET | 8-4 |

8-4
PAGE 25

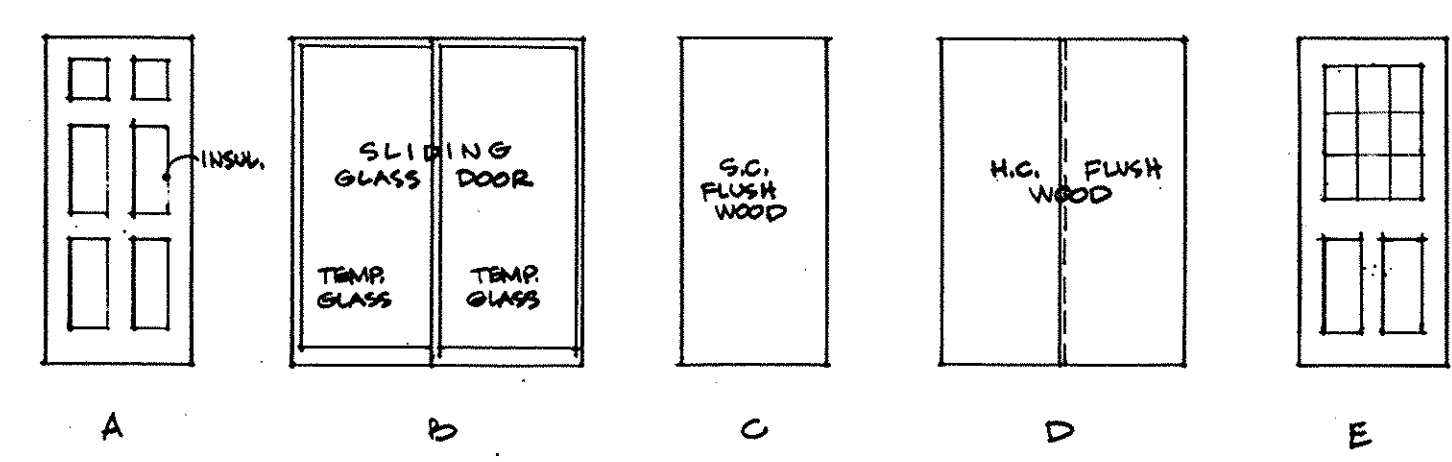
| ROOMS | FLOORS | | BASE | | WALLS | | CEILING | |
|--------------------|-------------|--------------------|------------------|----------------------|-----------|-----------|-----------|-----------|
| | ROOM FINISH | MATERIALS | MATERIALS | MATERIALS | MATERIALS | MATERIALS | MATERIALS | MATERIALS |
| 100 VESTIBULE | | CONCRETE W/ FINISH | VINYL COMB GRASS | NON-SLIP VINYL FLOOR | DRYWALL | DRYWALL | DRYWALL | DRYWALL |
| 101 COMMUNITY RM | | VINYL CARPET | VINYL COMB GRASS | NON-SLIP VINYL FLOOR | DRYWALL | DRYWALL | DRYWALL | DRYWALL |
| 102 KITCHEN | | VINYL CARPET | VINYL COMB GRASS | NON-SLIP VINYL FLOOR | DRYWALL | DRYWALL | DRYWALL | DRYWALL |
| 103 HALL | | VINYL CARPET | VINYL COMB GRASS | NON-SLIP VINYL FLOOR | DRYWALL | DRYWALL | DRYWALL | DRYWALL |
| 104 WOMEN | | VINYL CARPET | VINYL COMB GRASS | NON-SLIP VINYL FLOOR | DRYWALL | DRYWALL | DRYWALL | DRYWALL |
| 105 MEN | | VINYL CARPET | VINYL COMB GRASS | NON-SLIP VINYL FLOOR | DRYWALL | DRYWALL | DRYWALL | DRYWALL |
| 106 MECHANICAL RM. | | VINYL CARPET | VINYL COMB GRASS | NON-SLIP VINYL FLOOR | DRYWALL | DRYWALL | DRYWALL | DRYWALL |
| 107 MULTI-PURPOSE | | VINYL CARPET | VINYL COMB GRASS | NON-SLIP VINYL FLOOR | DRYWALL | DRYWALL | DRYWALL | DRYWALL |
| 108 EXERCISE RM. | | VINYL CARPET | VINYL COMB GRASS | NON-SLIP VINYL FLOOR | DRYWALL | DRYWALL | DRYWALL | DRYWALL |
| 109 CLOSET | | VINYL CARPET | VINYL COMB GRASS | NON-SLIP VINYL FLOOR | DRYWALL | DRYWALL | DRYWALL | DRYWALL |
| 110 OFFICE | | VINYL CARPET | VINYL COMB GRASS | NON-SLIP VINYL FLOOR | DRYWALL | DRYWALL | DRYWALL | DRYWALL |

NOTE: All carpet shall pass the D.O.C. P.F.I. Pill Test 16
 CFR Part 1630, Critical Flux .044 watts/cm.
 All vinyl shall be class 2 critical radiant flux
 shall be a minimum 0.22 watts/S.C.

DOOR & FRAME SCHEDULE

| DOOR NO. | DOOR | | | FRAME | | | HARDWARE | | | | | | | | | | | | | | |
|----------|-------------|------|--------|----------|------|---------|----------------|---------------------|---------------------|---------------------|---------------------|---------------------|---------------------|---------------------|---------------------|---------------------|---------------------|---------------------|---------------------|--|--|
| | SIZE | TYPE | LOUVER | MATERIAL | TYPE | DETAILS | 1/2" PR. BUTTE | 1/2" PR. BUTTS W/ D | 1/2" PR. BUTTS W/ D | 1/2" PR. BUTTS W/ D | 1/2" PR. BUTTS W/ D | 1/2" PR. BUTTS W/ D | 1/2" PR. BUTTS W/ D | 1/2" PR. BUTTS W/ D | 1/2" PR. BUTTS W/ D | 1/2" PR. BUTTS W/ D | 1/2" PR. BUTTS W/ D | 1/2" PR. BUTTS W/ D | 1/2" PR. BUTTS W/ D | | |
| 100 | 3-0 x 6-8 | HD | A | WD | WD | | | | | | | | | | | | | | | | |
| 101 | 3-0 x 6-8 | HD | A | WD | WD | | | | | | | | | | | | | | | | |
| 102 | 6-0 x 6-8 | ALUM | B | RL | ALUM | | | | | | | | | | | | | | | | |
| 103 | 6-0 x 6-8 | ALUM | B | RL | ALUM | | | | | | | | | | | | | | | | |
| 104 | 6-0 x 6-8 | ALUM | B | RL | ALUM | | | | | | | | | | | | | | | | |
| 105 | 3-0 x 6-8 | HD | E | WD | WD | | | | | | | | | | | | | | | | |
| 106 | 3-0 x 6-8 | WD | C | WD | WD | | | | | | | | | | | | | | | | |
| 107 | 3-0 x 6-8 | WD | C | WD | WD | | | | | | | | | | | | | | | | |
| 108 | 3-0 x 6-8 | WD | C | WD | WD | | | | | | | | | | | | | | | | |
| 109 | 3-0 x 6-8 | WD | C | WD | WD | | | | | | | | | | | | | | | | |
| 110 | 3-0 x 6-8 | WD | C | WD | WD | | | | | | | | | | | | | | | | |
| 111 | 3-0 x 6-8 | HD | A | WD | WD | | | | | | | | | | | | | | | | |
| 112 | 3-0 x 6-8 | HD | A | WD | WD | | | | | | | | | | | | | | | | |
| 113 | 2-2-0 x 6-8 | WD | D | DN | WD | | | | | | | | | | | | | | | | |
| 114 | 3-0 x 6-8 | WD | C | WD | WD | | | | | | | | | | | | | | | | |
| 115 | 2-2-0 x 6-8 | WD | D | DN | WD | | | | | | | | | | | | | | | | |
| 116 | 2-2-0 x 6-8 | WD | D | DN | WD | | | | | | | | | | | | | | | | |
| 117 | 3-0 x 6-8 | WD | C | WD | WD | | | | | | | | | | | | | | | | |

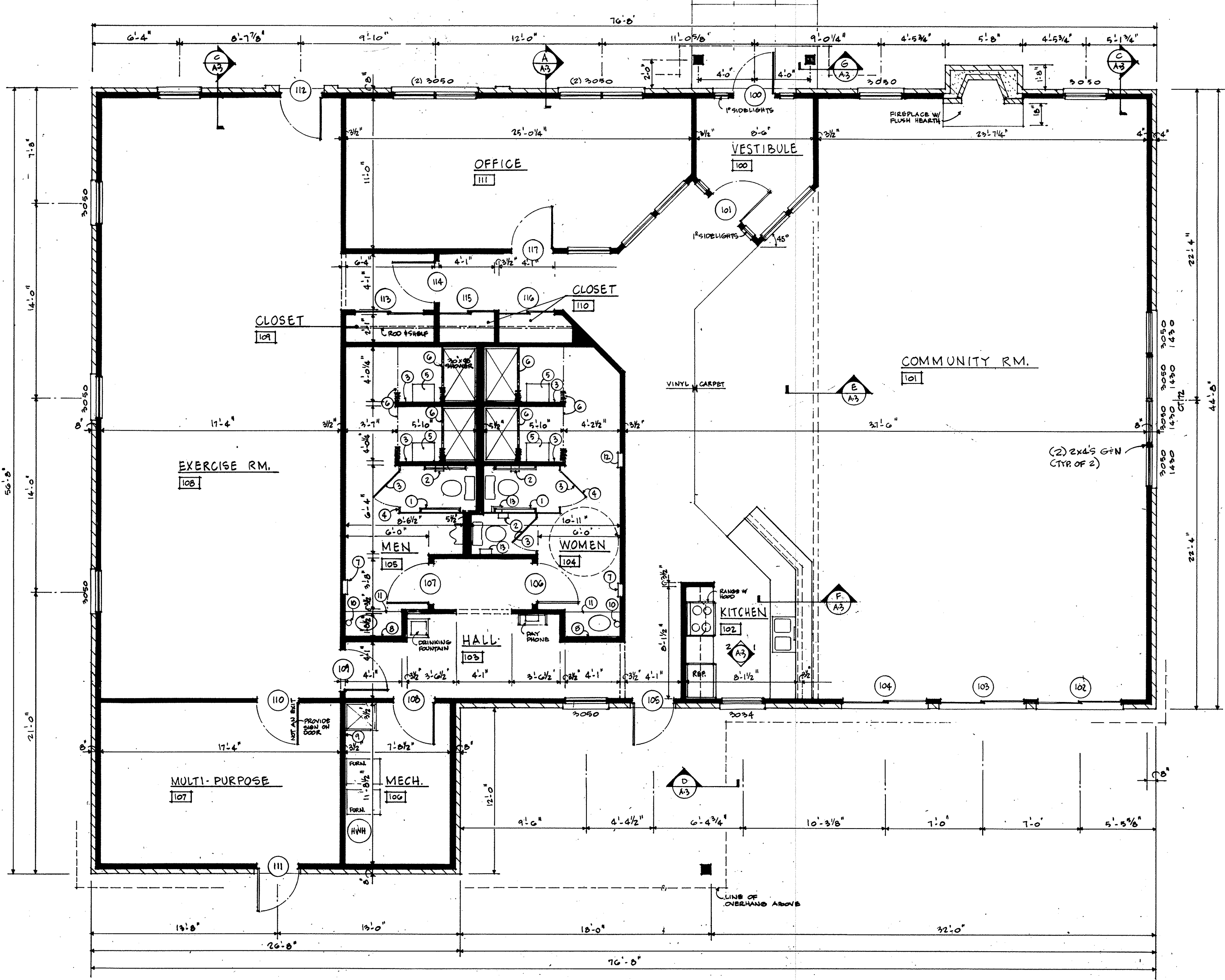
DOOR TYPES



TOILET ACCESSORIES

- 1 30" STAINLESS STEEL GRAB BARS
- 2 TOILET PAPER DISPENSER
- 3 COAT HOOK
- 4 METAL TOILET PARTITION
- 5 FOLDING BENCH 18" W X 16" OR
- 6 SHOWER CURTAIN AND ROD
- 7 RECESSED PAPER TOWEL DISPENSER
- 8 44" X 36" MIRROR
- 9 MOP & BROOM HOLDER
- 10 SOAP DISPENSER
- 11 PLASTIC LAM. COUNTERTOP SEE DETAIL 7/A3
- 12 SANITARY NAPKIN DISPENSER
- 13 SANITARY NAPKIN DISPOSAL

187882
 26
 27



FLOOR PLAN
 A1 1/4" = 1'-0"

LORAIN COUNTY TAX MAP DEPARTMENT COPY

47/48

| REVISIONS | BY |
|-----------|----|
| | |
| | |
| | |
| | |
| | |
| | |
| | |
| | |
| | |
| | |

Muirwood Village Condominium
 Northridgeville Ohio,
Muirwood Village, Inc.
 35437 Westminister
 Northridgeville Ohio: 44039

MA
 Mark R. Denny, Architect
 1549 East Broad Street
 Columbus, Ohio 43205
 Phone: 614-263-9853

STATE OF OHIO * LICENSED
MARK R. DENNY
7025
REGISTERED

DRAWN
 M.A.K.
 CHECKED
 DATE
 11-0-91
 SCALE
 1/4" = 1'-0"
 JOB NO.
 91050A.R
 SHEET

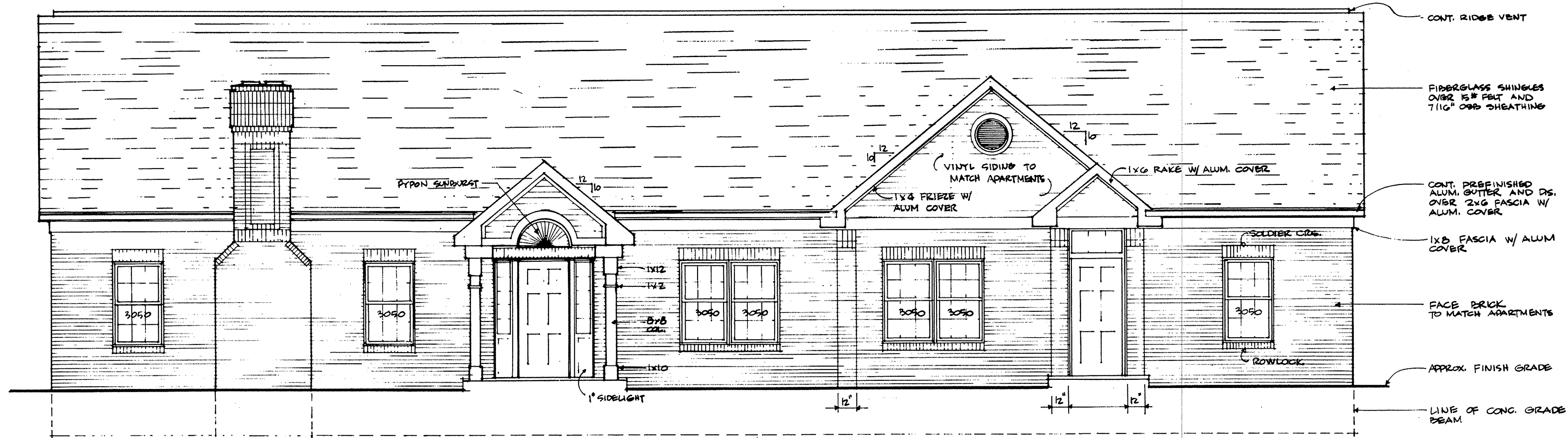
A1
PAGE 20

187882

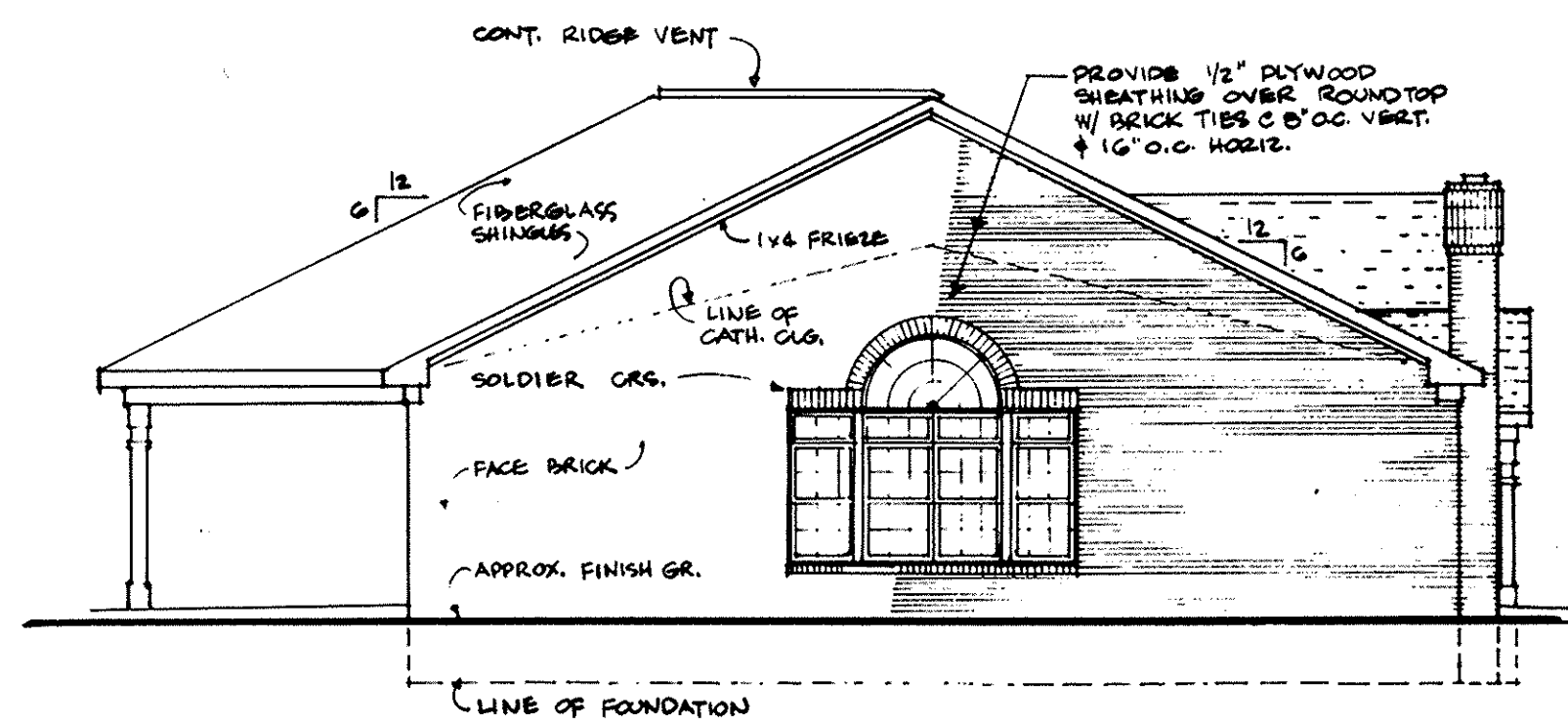
187882

27/27

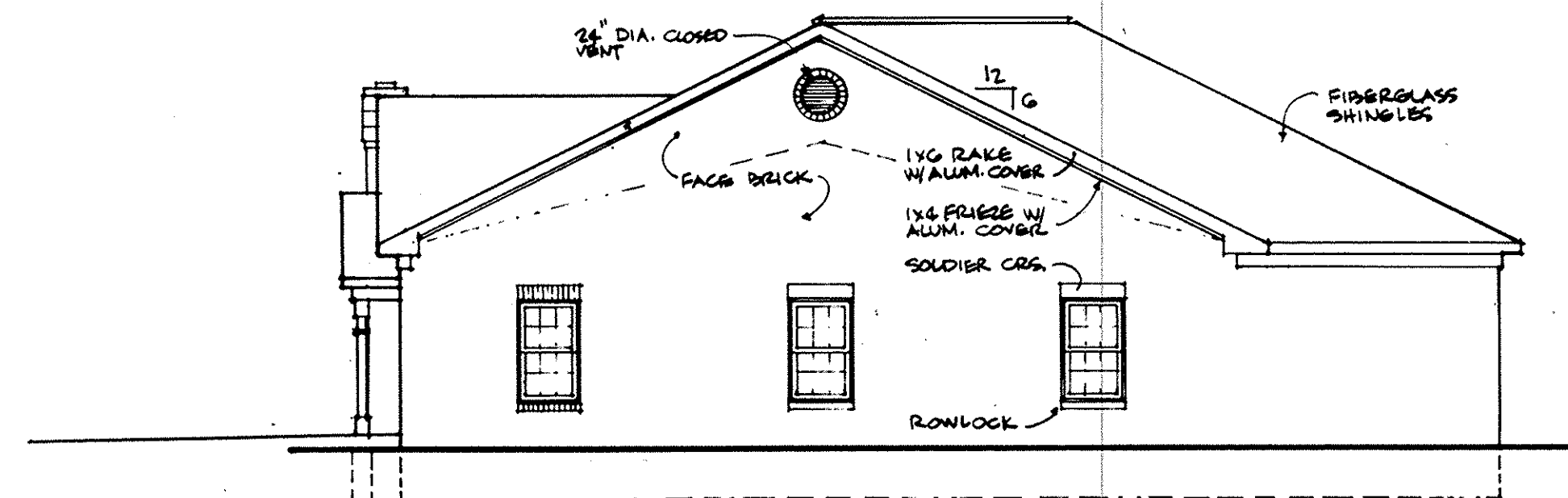
49/49



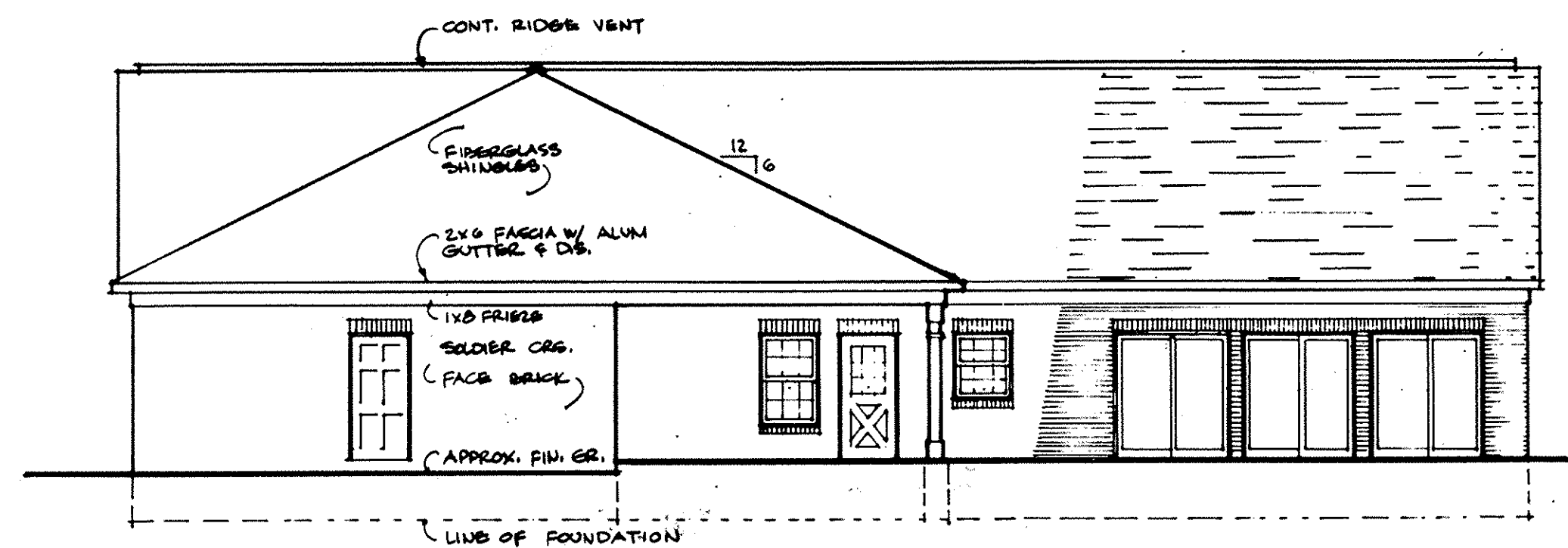
1 NORTH ELEVATION
A-2 1/4" = 1'-0"



2 EAST ELEVATION
A-2 1/8" = 1'-0"



3 WEST ELEVATION
A-2 1/8" = 1'-0"



4 SOUTH ELEVATION
A-2 1/8" = 1'-0"

| REVISIONS | BY |
|-----------|----|
| | |
| | |
| | |
| | |
| | |
| | |
| | |
| | |
| | |
| | |

M.A.P.

STATE OF OHIO • LAURENCE COUNTY

MURWOOD VILLAGE CONDOMINIUM
 Northridgeville Ohio,
 MURWOOD VILLAGE, INC.
 36437 Westminister
 Northridgeville Ohio 44039

| | |
|---------|----------|
| DATE | 11.8.91 |
| SCALE | AS SHOWN |
| JOB NO. | 11099A.R |
| DRYER | |

LORAIN COUNTY TAX
MAP DEPARTMENT COPY

49/49