

**MAP APPROVED**  
 LORAIN COUNTY ENGINEER  
*Kenneth P. Carney*  
 KENNETH P. CARNEY SR.  
 DATE 3/31/92

**LORAIN COUNTY PLANNING COMMISSION**  
*Thomas C. Ferensen*  
 THOMAS C. FERENSEN  
 DATE 3/26/1992

**MAP APPROVED AS TO FORM**  
**LORAIN COUNTY PROSECUTOR**  
*M. Robert Flanagan* APA  
 M. ROBERT FLANAGAN  
 DATE 4/2/92

**MAP ACCEPTED**  
 LORAIN COUNTY COMMISSIONERS  
*Herbert J. Jacoby*  
 HERBERT J. JACOBY  
 DATE 4-2-92

*Mary J. Vasi*  
 MARY J. VASI  
 DATE

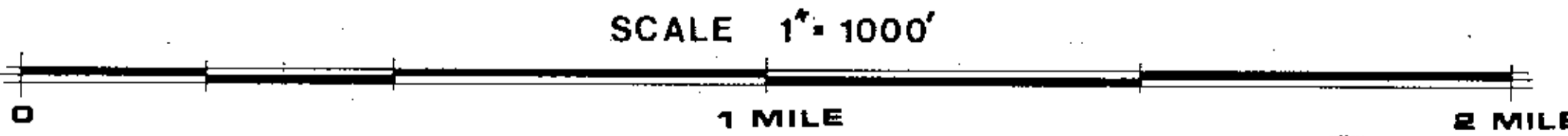
*Elizabeth C. Blair*  
 ELIZABETH C. BLAIR  
 DATE

**NEW RUSSIA TOWNSHIP TRUSTEES**  
*Daniel J. Campbell Jr.*  
 DANIEL J. CAMPBELL JR.  
 DATE 3-21-92

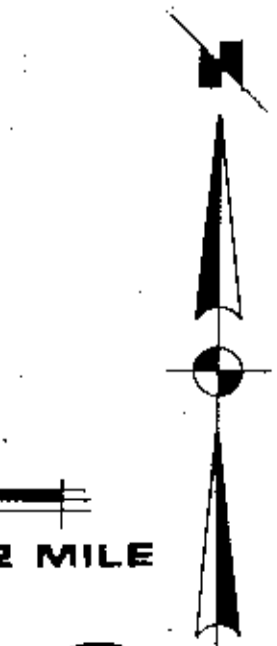
*John M. Emerich*  
 JOHN M. EMERICH  
 DATE

*Richard S. Williams*  
 RICHARD S. WILLIAMS  
 DATE

**MAP OF NEW RUSSIA TOWNSHIP**  
 COUNTY OF LORAIN STATE OF OHIO  
 TOWNSHIP 5 NORTH RANGE 18 WEST



LAUNDON · SIMON · CAHL & ASSOCIATES, INC.  
 ENGINEERS SURVEYORS  
 MARCH 1992



*Boi Atty. Robert Flanagan*  
 No. 5398

LORAIN COUNTY TAX  
 MAP DEPARTMENT COPY

Received for Record  
 of 200 M. H. RECORD  
 VOL. 22 DOROTHY L. ESSEX  
 PAGE 377 Lorain County Recorder

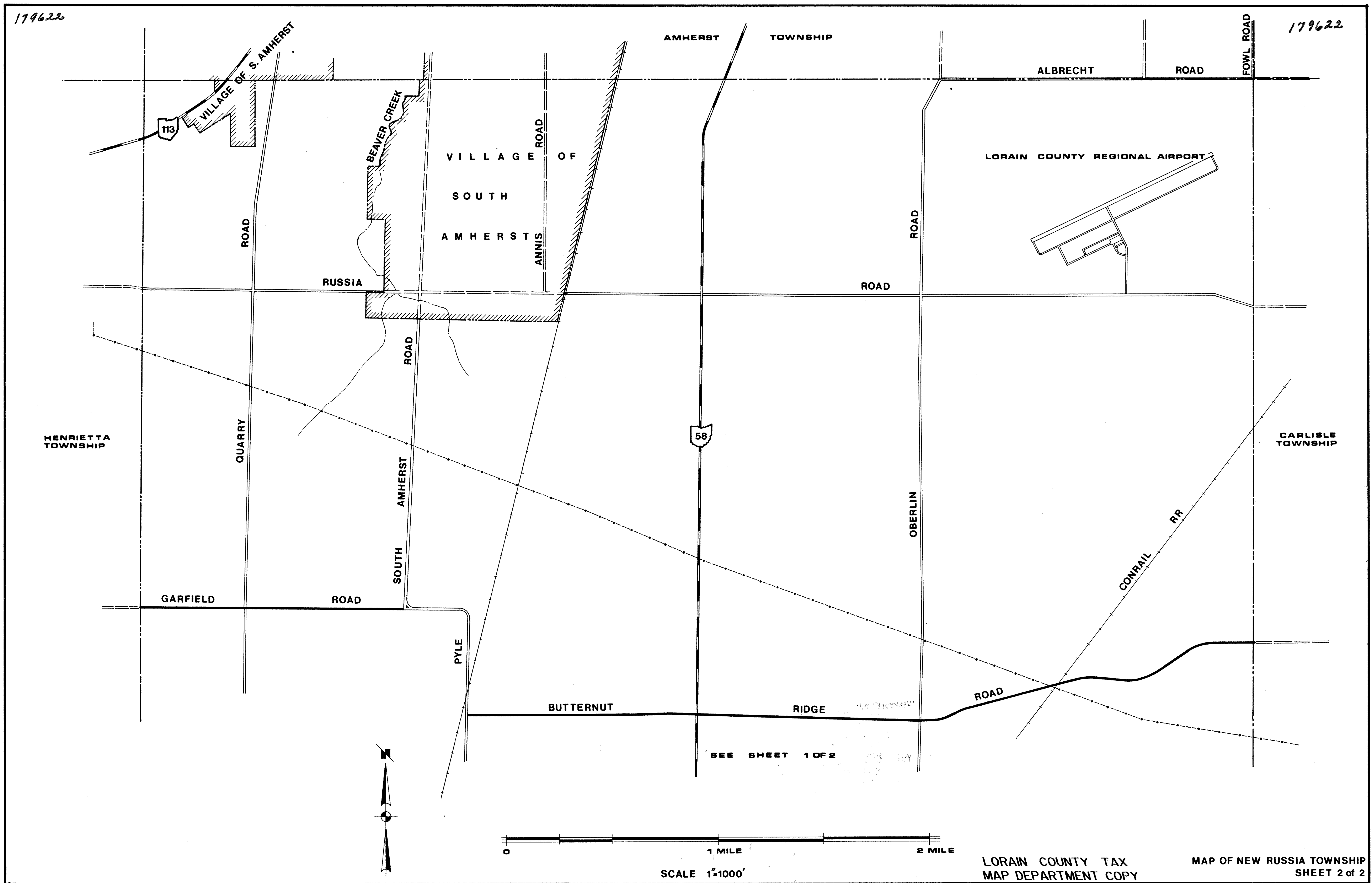
NO TRANSFER NECESSARY  
 LORAIN COUNTY AUDITOR

**LEGEND**

	TOWNSHIP LINE
	CORPORATION LINE
	TOWNSHIP ROAD
	STATE ROUTE
	COUNTY ROAD
	POWER LINE
	RAILROAD
	CITY OR VILLAGE STREET OR ROAD

179622

179622



SCALE 1"=1000'

SEE SHEET 1 OF 2

LORAIN COUNTY TAX MAP DEPARTMENT COPY

MAP OF NEW RUSSIA TOWNSHIP SHEET 2 of 2