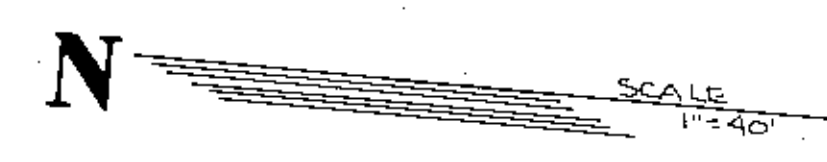
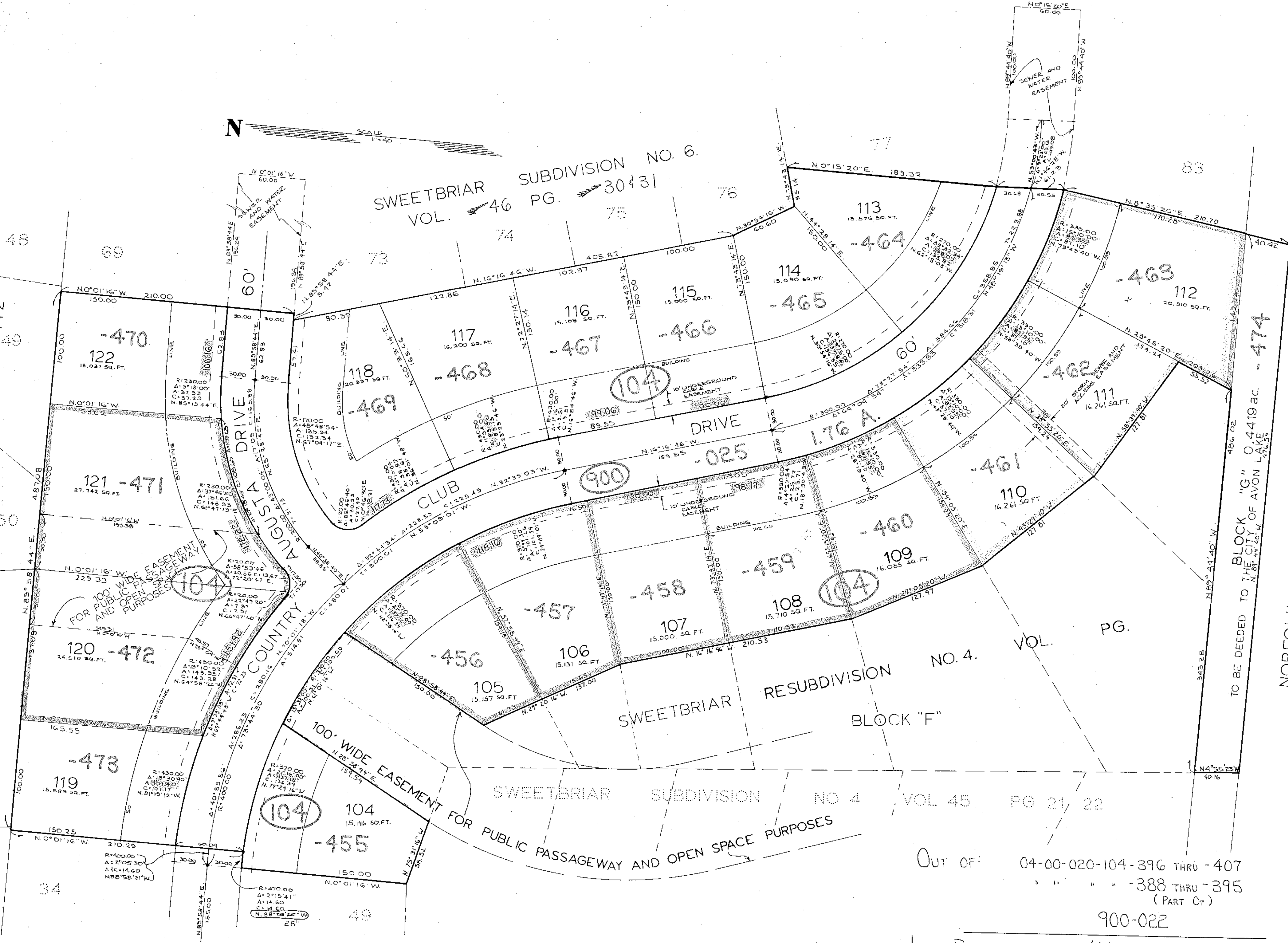


FAIRWAY SUBDIVISION NO. 1 VOL. 42 PGS. 47 & 48
 FAIRWAY SUBDIVISION NO. 2 VOL. 43 PGS. 1 & 2



SWEETBRIAR SUBDIVISION NO. 6
 VOL. 46 PG. 30 & 31



NORFOLK & WESTERN RAILROAD
 TO BE DEEDED TO THE CITY OF AVON LAKE
 BLOCK "G" 0.4419 ac.
 D. Vol. 123 Pg. 451

SWEETBRIAR RESUBDIVISION NO. 4 VOL. PG.
 BLOCK "F"

100' WIDE EASEMENT FOR PUBLIC PASSAGEWAY AND OPEN SPACE PURPOSES

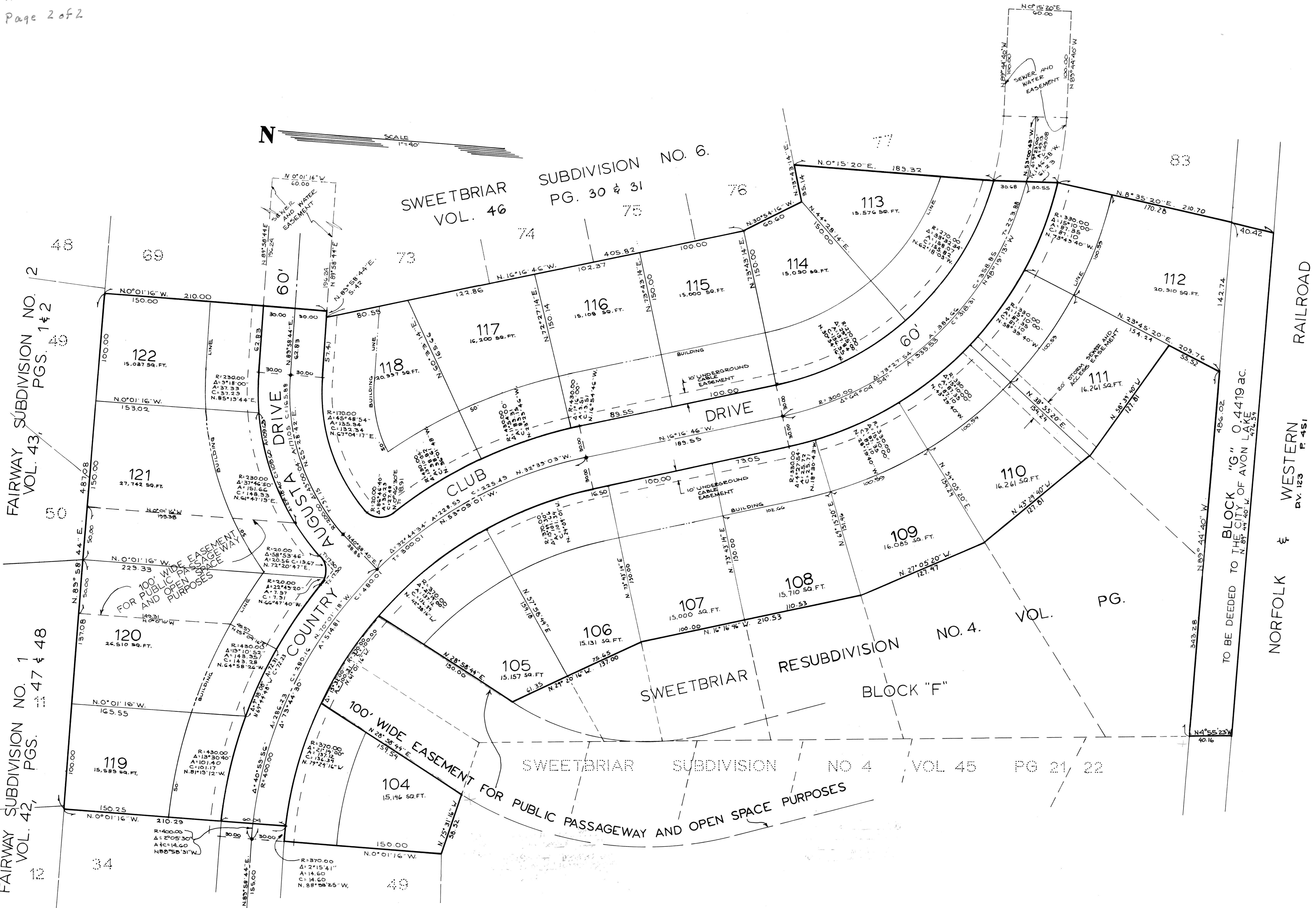
OUT OF: 04-00-020-104-396 THRU -407
 " " " " -388 THRU -395
 (PART OF)
 900-022

INTO PLAT ALL
 REMAINDER NONE

#18997
 APPROVED
 LORAIN CO.
 MAP DEPT.
 DATE 10/17/90
 PAGE 4-00-020-G
 BY T. HOLLIS
 VOID AFTER 18997

SWEETBRIAR RESUBD. NO. 5
 SHEET 2 OF 2

46/34135



FAIRWAY SUBDIVISION NO. 2
VOL. 43, PGS. 1 & 2

FAIRWAY SUBDIVISION NO. 1
VOL. 42, PGS. 47 & 48

SWEETBRIAR SUBDIVISION NO. 6.
VOL. 46 PG. 30 & 31

SWEETBRIAR RESUBDIVISION NO. 4.
BLOCK "F"
VOL. 45 PG. 21, 22

TO BE DECEDED TO THE CITY OF AVON LAKE
N. 87° 44' 40" W. 476.54'

NORFOLK & WESTERN RAILROAD
BY 123 F. 451