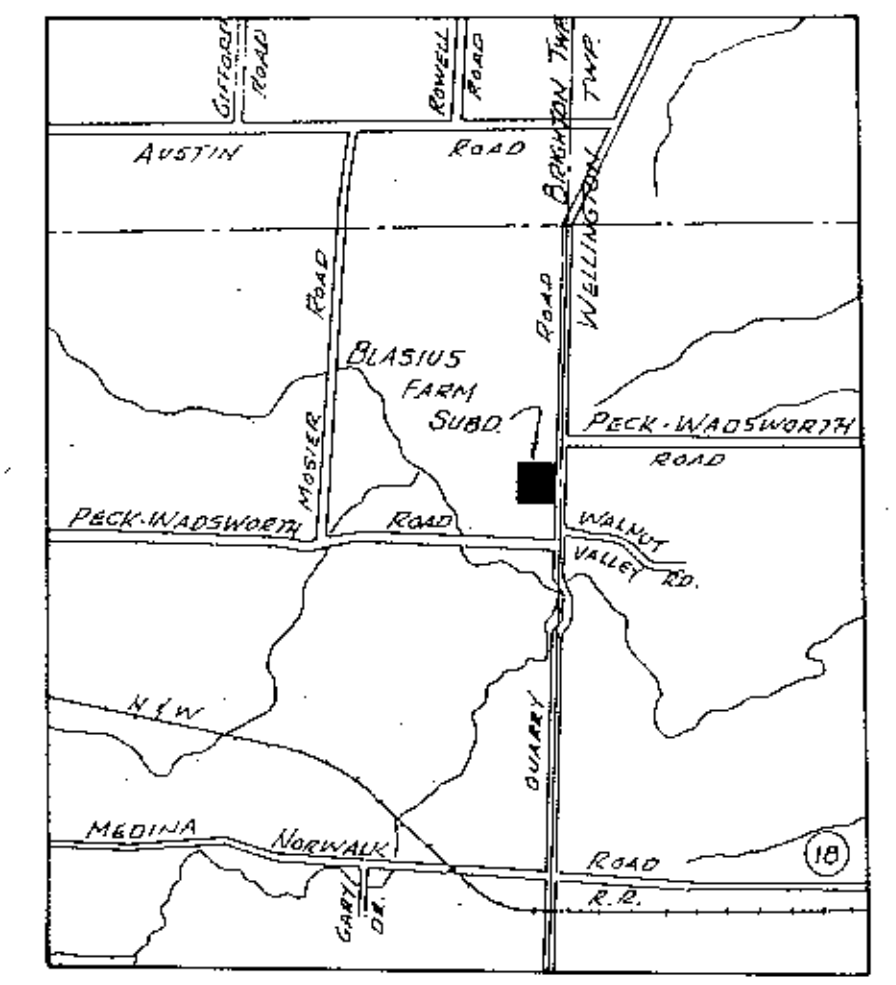
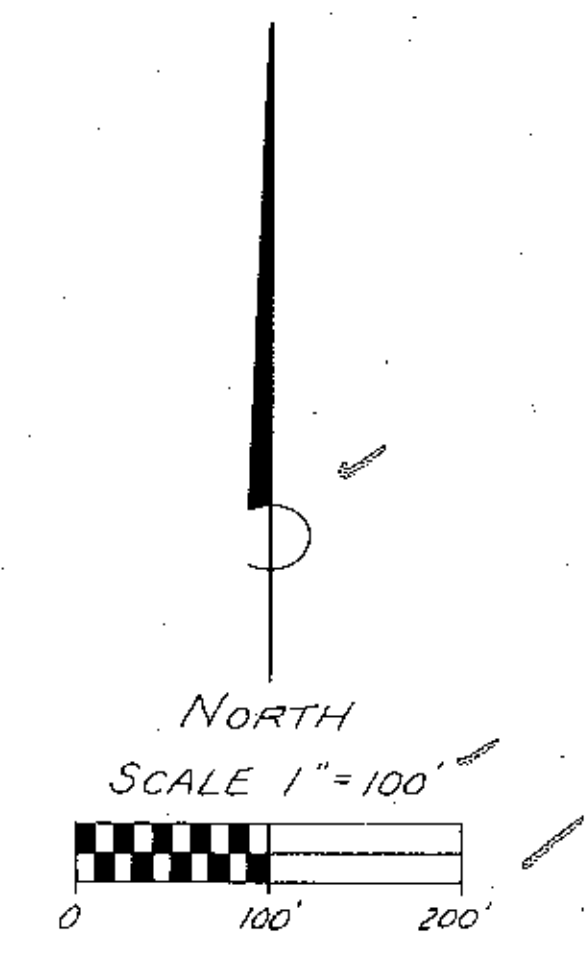



BLASIUS FARM SUBDIVISION

SITUATED IN THE TOWNSHIP OF BRIGHTON, COUNTY OF LORAIN, STATE OF OHIO
AND BEING KNOWN AS PART OF ORIGINAL BRIGHTON TOWNSHIP LOT NUMBER 28,
TRACT 8



SURVEYOR'S STATEMENT

THIS IS TO CERTIFY THAT AT THE REQUEST OF THE OWNERS I HAVE SURVEYED AND PLATTED SAID "BLASIUS FARM SUBDIVISION" AS SHOWN HEREON AND SAID SUBDIVISION CONTAINS 8.0360 ACRES OF LAND IN ORIGINAL BRIGHTON TOWNSHIP LOT NUMBER 28 TRACT NUMBER 8 IN LORAIN COUNTY, OHIO. DISTANCES ARE EXPRESSED IN FEET AND DECIMAL PARTS THEREOF. BEARINGS ARE TO AN ASSUMED MERIDIAN AND ARE USED TO INDICATE ANGLES ONLY. IRON MONUMENTS WERE FOUND OR SET AS INDICATED HEREON. ALL OF WHICH I DECLARE TO BE CORRECT.



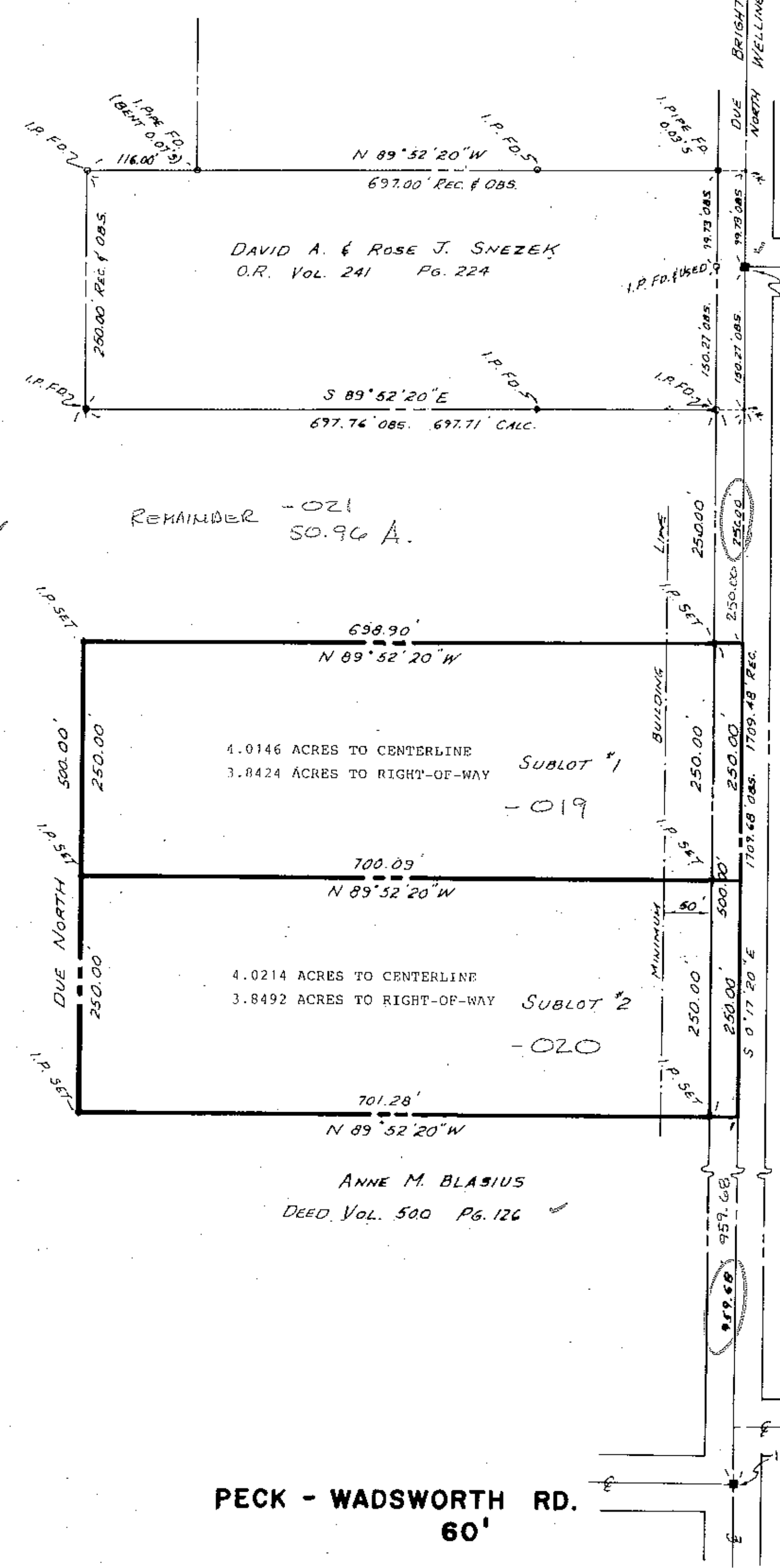
Thomas M. Snezek 1.27.90
THOMAS M. SNEZEK - REG. No. 7051

OWNER'S CERTIFICATE

THE UNDER SIGNED, ANNE M. BLASIUS, HEREBY CERTIFIES THAT THE ATTACHED PLAT REPRESENTS "BLASIUS FARM SUBDIVISION". A SUBDIVISION OF LOTS ONE THROUGH TWO, INCLUSIVE, DO HEREBY ACKNOWLEDGE THIS PLAT OF SAME AND DEDICATE TO PUBLIC USE AS SUCH, ALL OR PARTS OF QUARRY ROAD SHOWN HEREON AND NOT HERETOFORE DEDICATED. THE UNDERSIGNED FURTHER AGREES THAT ANY USE OR IMPROVEMENTS MADE ON THIS LAND SHALL BE IN CONFORMITY WITH ALL EXISTING PLATTING, ZONING, HEALTH, OR OTHER LAWFUL RULES OR REGULATIONS.

IN WITNESS THEREOF, THE UNDERSIGNED HAVE HEREUNTO SET THEIR HAND THIS 30th DAY OF April, 1990.

WITNESSES: *Marta A. Stevens*
SIGNED: *Anne M. Blasius*
ANNE M. BLASIUS



PECK - WADSWORTH ROAD 60'

ROAD 60'

60'

ROAD

QUARRY ROAD

WALNUT VALLEY DRIVE 60'

PECK - WADSWORTH RD. 60'

APPROVALS

- APPROVED THIS 26 DAY OF JULY, 1990 *Kenneth P. Cannon*
LORAIN COUNTY ENGINEER
- APPROVED THIS 26 DAY OF JULY, 1990 *Kenneth P. Cannon*
LORAIN COUNTY SURVEYOR
- APPROVED THIS 27 DAY OF JULY, 1990 *James T. Baskin*
LORAIN COUNTY BOARD OF HEALTH
- APPROVED THIS 27th DAY OF July, 1990 *Walter C. Fawcett*
DIRECTOR, LORAIN COUNTY PLANNING COMM.
- APPROVED THIS 27 DAY OF July, 1990 *John J. Kersey*
LORAIN COUNTY PROSECUTOR'S OFFICE
- ACCEPTED THIS ___ DAY OF July, 1990 *James T. Baskin*
CHAIRMAN, BRIGHTON TOWNSHIP TRUSTEES
- TRANSFERRED THIS ___ DAY OF July, 1990
LORAIN COUNTY AUDITOR

FILED FOR RECORD THIS ___ DAY OF July, 1990, AT ___ M. RECORDED THIS ___ DAY OF July, 1990 IN PLAT BOOK VOLUME ___ PAGE No. ___

NOTARY CERTIFICATION

STATE OF OHIO COUNTY OF LORAIN S.S.
BEFORE ME A NOTARY PUBLIC IN AND FOR SAID COUNTY AND STATE DID PERSONALLY APPEAR THE ABOVE SIGNED, ANNE M. BLASIUS, WHO ACKNOWLEDGED THE SIGNING OF THIS PLAT TO BE HER FREE ACT AND DEED FOR THE USES AND PURPOSES HEREBY EXPRESSED. IN WITNESS THEREOF I HAVE HEREUNTO SET MY HAND AND AFFIXED MY OFFICIAL SEAL THIS ___ DAY OF April, 1990.
Mildred Lois Norton
NOTARY

MILDRED LOIS NORTON
Notary Public, State of Ohio
My Commission Expires 8-1-91
Recorded in Lorain County

LORAIN COUNTY RECORDER OUT OF 17-08-028-000-018 59.00 A.
GOING INTO PLAT - 8.04 A.
REMAINDER 17-08-028-000-021 50.96 A.

#19102
APPROVED LORAIN CO. MAP DEPT.
DATE 8/24/90
PAGE 17-D
BY *T. McNeil*
VOID AFTER 19102