

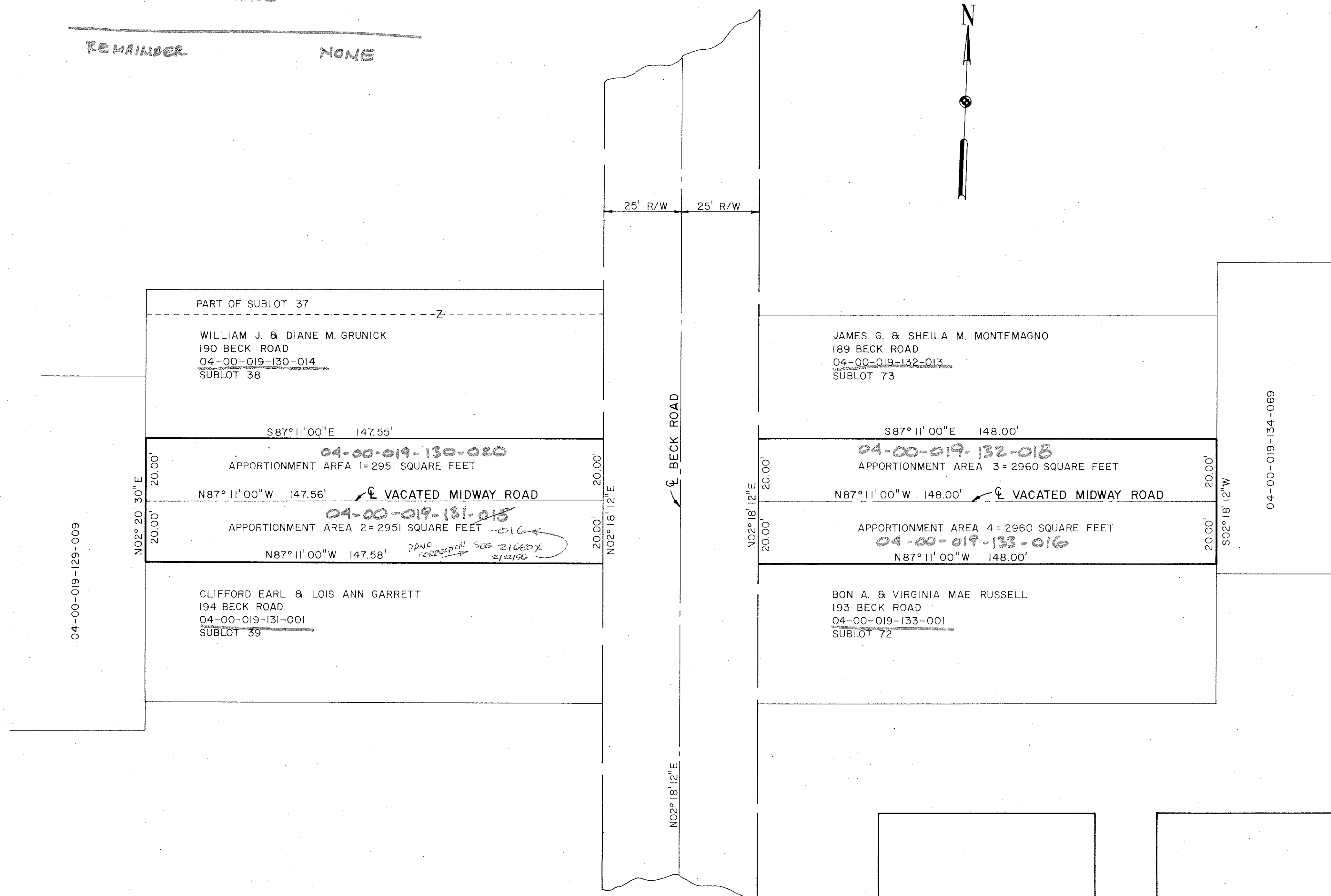
VACATION AND APPORTIONMENT PLAT FOR MIDWAY ROAD

DEDICATED IN THE GLEN ARDEN BEACH SUBDIVISION NUMBER 2
RECORDED IN PLAT VOLUME 11, PAGE 28 OF THE LORAIN COUNTY RECORDS
PART OF ORIGINAL AVON TOWNSHIP SECTION NUMBER 19
CITY OF AVON LAKE
COUNTY OF LORAIN
STATE OF OHIO

INTO PLAT MIDWAY RD. (VACATED)

4 NEW PARCELS CREATED

REMAINDER NONE



PLAN
SCALE: 1" = 20'

CITY COUNCIL:

THIS IS TO CERTIFY THAT THIS VACATION PLAT OF MIDWAY ROAD HAS BEEN ACCEPTED FOR VACATION BY THE COUNCIL OF THE CITY OF AVON LAKE, BY ORDINANCE NO. 5200, PASSED THE 21 DAY OF MAY, 1990.

Kathleen Lynch
KATHLEEN LYNCH, CLERK OF COUNCIL

PLANNING COMMISSION:

THIS IS TO CERTIFY THAT THIS VACATION PLAT OF MIDWAY ROAD HAS BEEN APPROVED BY THE PLANNING COMMISSION OF THE CITY OF AVON LAKE ON THE 6th DAY OF MAY, 1990.

Thomas James Ciha, P.E.
THOMAS JAMES CIHA, P.E.
PLANNING COMMISSION SECRETARY

NOTE:

THIS IS TO CERTIFY THAT I HAVE EXAMINED THIS VACATION PLAT OF MIDWAY ROAD AND FIND THE SAME TO BE PREPARED IN ACCORDANCE WITH THE CODIFIED ORDINANCES OF THE CITY OF AVON LAKE.

Russell D. Provenza
RUSSELL D. PROVENZA
CITY OF AVON LAKE LAW DIRECTOR


ENGINEER'S CERTIFICATE:

THIS IS TO CERTIFY THAT I HAVE EXAMINED THIS VACATION PLAT OF MIDWAY ROAD AND FIND THE BOUNDARIES OF THE VACATED LANDS TO BE SUFFICIENTLY DEFINED AS PREVIOUSLY SURVEYED BY J. W. WARDEN OF WARDEN & LAUNDON CIVIL ENGINEERS IN AUGUST 5, 1924, AS RECORDED IN THE GLEN ARDEN BEACH SUBDIVISION NUMBER 2, IN VOLUME 11, PAGE 28, OF THE LORAIN COUNTY RECORDS.


Thomas James Ciha, P.E.
THOMAS JAMES CIHA, P.E.
AVON LAKE MUNICIPAL ENGINEER

#18962

APPROVED
LORAIN CO.
MAP DEPT.
DATE 7-20-90
PAGE 4-00-019-C
BY T-McNair
VOID AFTER 18962



LORAIN COUNTY AUDITOR



LORAIN COUNTY RECORDER

LORAIN COUNTY TAX
MAP DEPARTMENT COPY