

Resubdivision of Sublots 1 through 193, inclusive, Block A, and parts of Lynne Drive, Gayle Drive, Thelma Drive, East Boulevard and Richelieu Avenue in Westview Estates Subdivision No. 2.

Situated in the City of Sheffield Lake, County of Lorain, State of Ohio; and known as being part of Original Sheffield Township Lot No. 32 and 33; as recorded in Plat Vol. 22, Pgs. 1,2,3.

OUT OF 03-00-032-108-045 8.05 A.
 -046 6.63 X 745.02
 -047 0.18 A.
 -048 8.38 A.
 ENTIRE WESTVIEW ESTATES SUBDIVISION No. 2

INTO PLAT (-) 46.5505 A.
 REMAINDER -NONE- 8.0000 A.

Owner's Acceptance and Notary Clauses
 This is to certify that this foregoing plat of the Resubdivision of Westview Estates No. 2 is hereby accepted by the undersigned and in witness whereof have set their hands.

TOWN & SUBURB DEVELOPMENT CO., an Ohio corp. by:
 Alex G. Siegler, Pres. Carol Morcamo, Witness
 Ernest H. Siegler, Vice Pres. Carol Morcamo, Witness

County of Lorain, State of Ohio, SS
 Before me, a notary public in and for said county and state, did personally appear Alex G. Siegler and Ernest H. Siegler who acknowledged that they did sign the foregoing plat and that it was their own free act and deed. In testimony whereof, I have set my hand and official seal on this 9th day of SEPTEMBER, 1988.

James A. Deines 10-19-91
 Notary Public My Commission Expires

SUNRISE DEVELOPMENT CO., an Ohio corp. by:
 Sam H. Miller, Pres. Carol Morcamo, Witness
 Robert F. Monchein, Vice Pres. Carol Morcamo, Witness

Cuyahoga County of Lorain, State of Ohio, SS
 Before me, a notary public in and for said county and state, did personally appear Sam H. Miller and Robert F. Monchein who acknowledged that they did sign the foregoing plat and that it was their own free act and deed. In testimony whereof, I have set my hand and official seal on this 13th day of SEPTEMBER, 1988.

Edward J. Burke
 Notary Public My Commission Expires

CITY OF SHEFFIELD LAKE, a municipal corporation:
 Daniel N. Fragassi, Mayor James James, Witness

County of Lorain, State of Ohio, SS
 Before me, a notary public in and for said county and state, did personally appear Daniel N. Fragassi whom acknowledged that he did sign the foregoing plat and that it was his own free act and deed. In testimony whereof, I have set my hand and official seal on this 13th day of SEPT, 1988.

Notary Public My Commission Expires

	O.L. 32	O.L. 33	TOTAL
PARCEL 1	4.3961 AC.	0.8129 AC.	5.2090 AC.
PARCEL 2	38.224 AC.	3.1171 AC.	41.3415 AC.
TOTAL	42.6205 AC.	3.9300 AC.	46.5505 AC.

Ford Motor Company
 V.1065, P.374

City Council

This is to certify that this foregoing plat of the Resubdivision of Westview Estates No. 2 is hereby approved by the City of Sheffield Lake Council.

Cherie P. Davis
 Clerk

City Planning Commission



This is to certify that this foregoing plat of the Resubdivision of Westview Estates No. 2 is hereby approved by the City of Sheffield Lake Planning Commission.

Cherie P. Davis
 Secretary

Surveyor's Certification

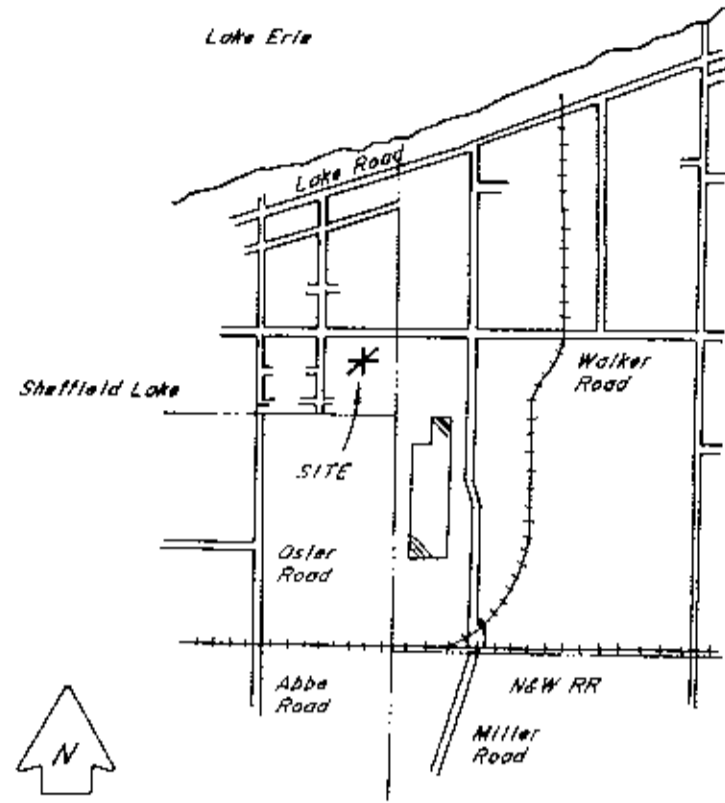
I hereby certify that a survey was conducted upon the said property in accordance with the statutes of the Ohio Revised Code and the Ohio Board of Registration for Surveyors.

Douglas P. McLaughlin Sept. 6, 1988




#18125
 APPROVED LORAIN CO. MAP DEPT.
 DATE 9-16-88
 PAGE 3 OF 3
 BY T. H. W. L.
 VOID AFTER 1985


KUCERA INTERNATIONAL, INC.
 7000 Reynolds Road
 Mentor, Ohio 44060
 216 255-4700



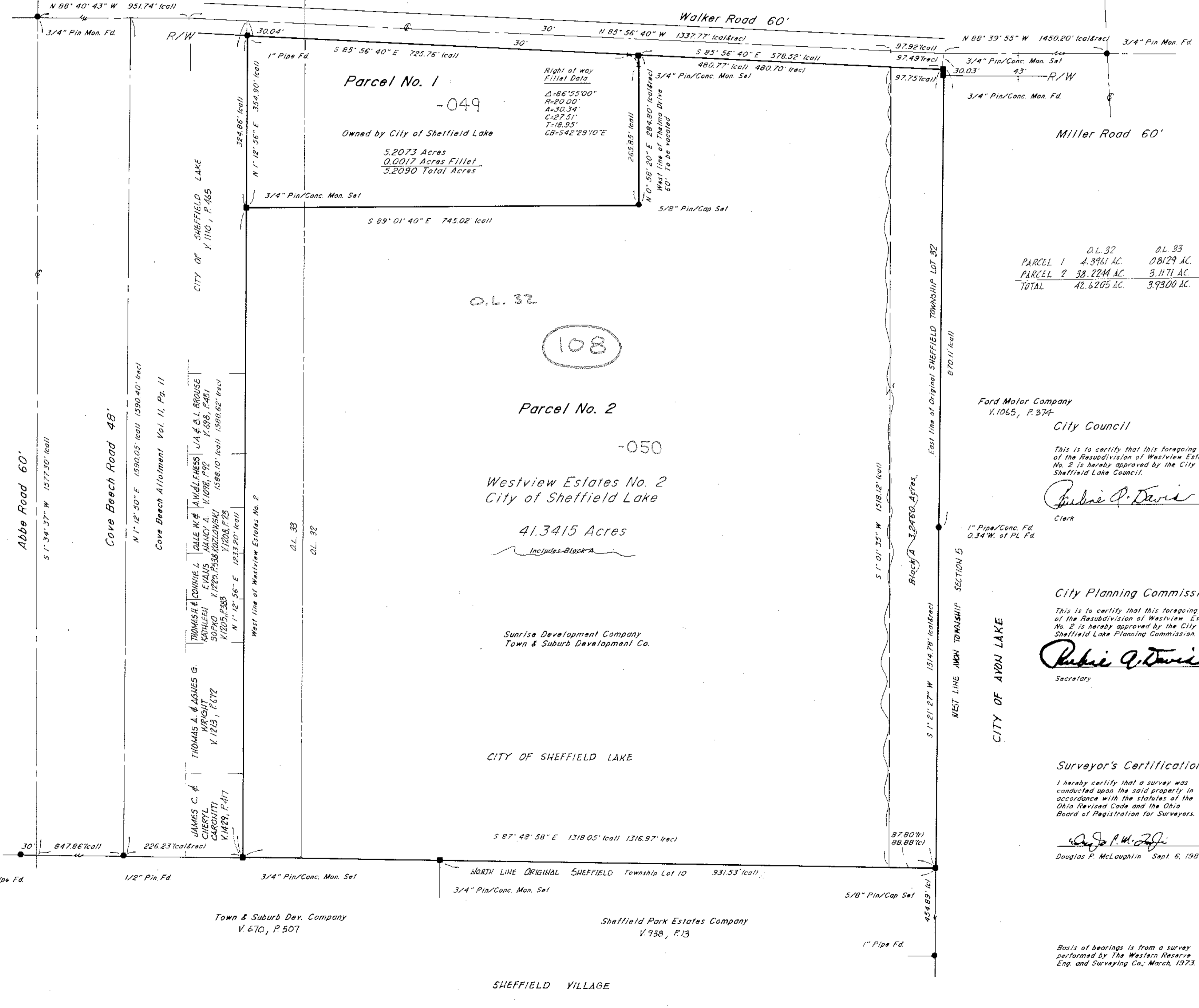
Vicinity Map
 No Scale



Auditor's Stamp



Recorder's Stamp



Town & Suburb Dev. Company
 V. 670, P. 507

Sheffield Park Estates Company
 V. 938, P. 13

SHEFFIELD VILLAGE