

#111832

38/41

#111832

# 504 And 502 Wood Street Condominium

OF PART OF

## COLONIAL OAKS SUBDIVISION


### SUBLOT NO. 10

AS RECORDED IN VOLUME 32 PAGE 37 LORAIN COUNTY RECORD OF PLATS

CITY OF ELYRIA

STATE OF OHIO

COUNTY OF LORAIN



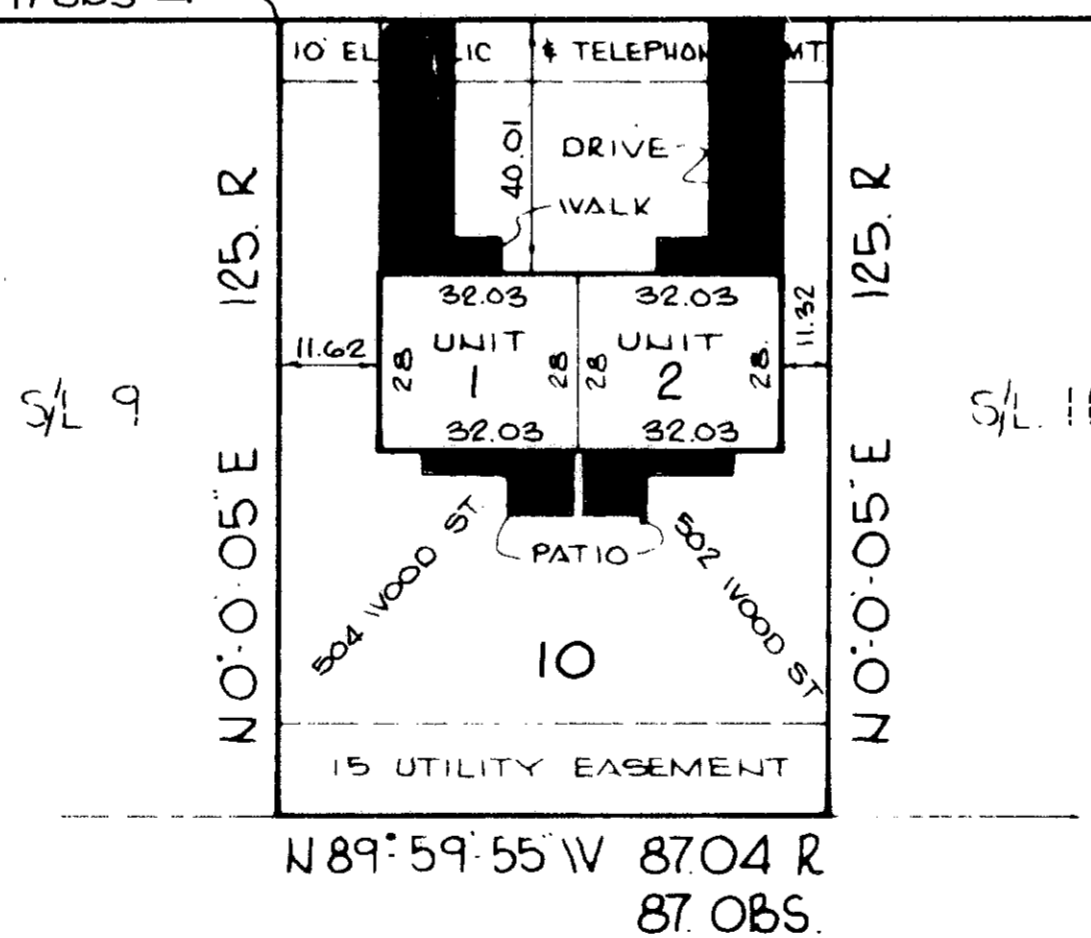
DATE: JUNE 1982  
SCALE: 1" = 30'

WOOD

STREET 80

(TO E. R/V MIDDLE AVE.)  
1083.45 R. 1082.97 OBS

N 89° 59' 55" W 87.04 R  
87.065



COLONIAL OAKS COMM. CORP.


ENGINEER & SURVEYOR

WE, MICHAEL R. ZULICH, REGISTERED ENGINEER, OHIO NO. E-35312 AND DALE A. HAPONEK, REGISTERED SURVEYOR NO. S-6211, HEREBY CERTIFY THE WITHIN DRAWINGS FOR 504 AND 502 WOOD STREET CONDOMINIUM CONSISTING OF PAGES 1 THRU 2 ACCURATELY SHOW THE BUILDINGS.

### NOTES

AREAS SHOWN AS ARE PATIOS, DRIVES AND WALKS WHICH ARE LIMITED COMMON AREAS

TRANSFERRED  
JUNE 16 1982  
JANIS A. HARRIS



AUG 16 1982  
Received for Record  
of 4:30 clock P.M. in PLAT RECORD  
VOL. 32  
Dorothy L. Eason  
PAGE 41+42 Lorain County Recorder

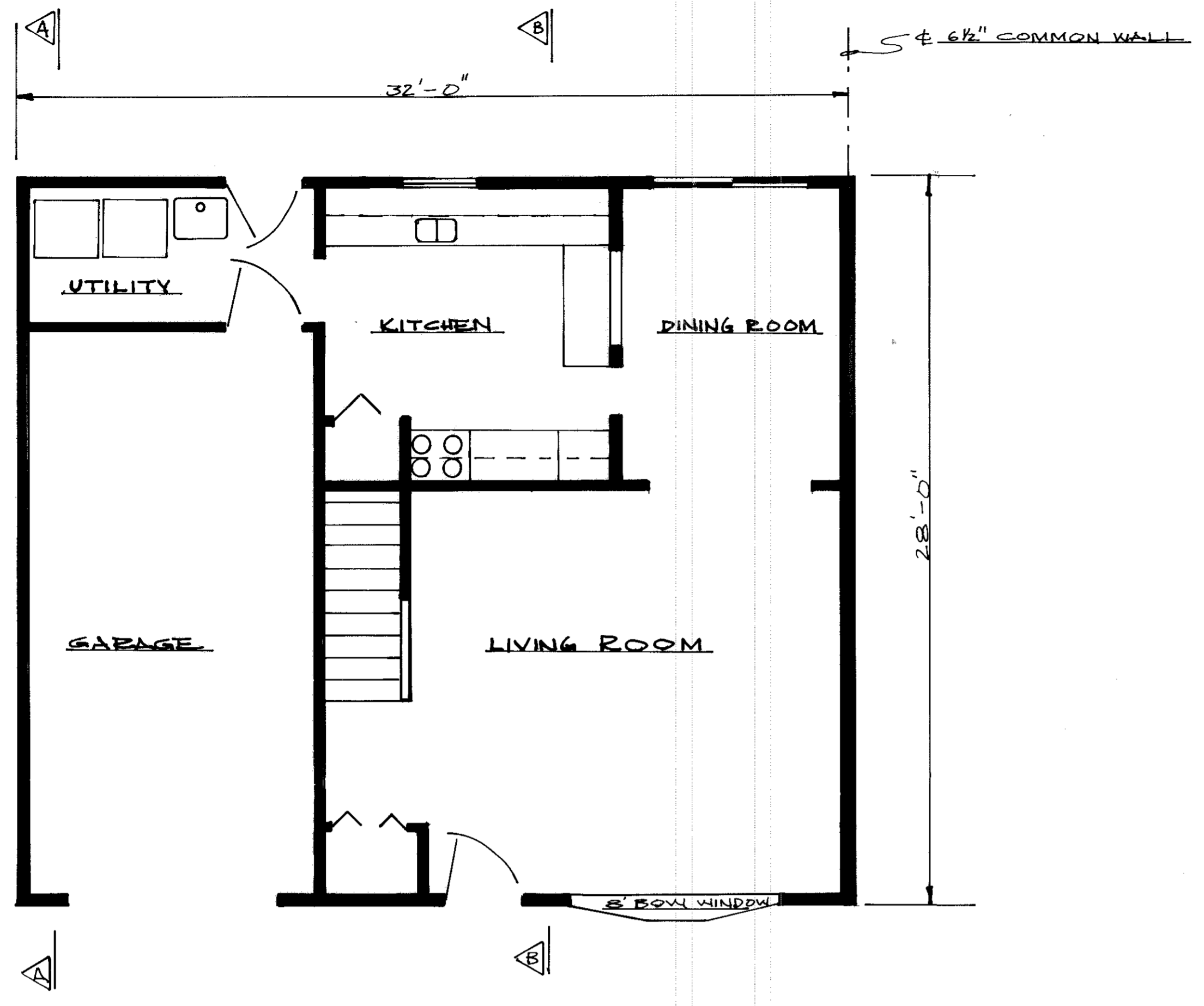
Box: ATTY ANTHONY B. GIARDINI - SELF

SHEET 1 OF 2 38/41 e2-26

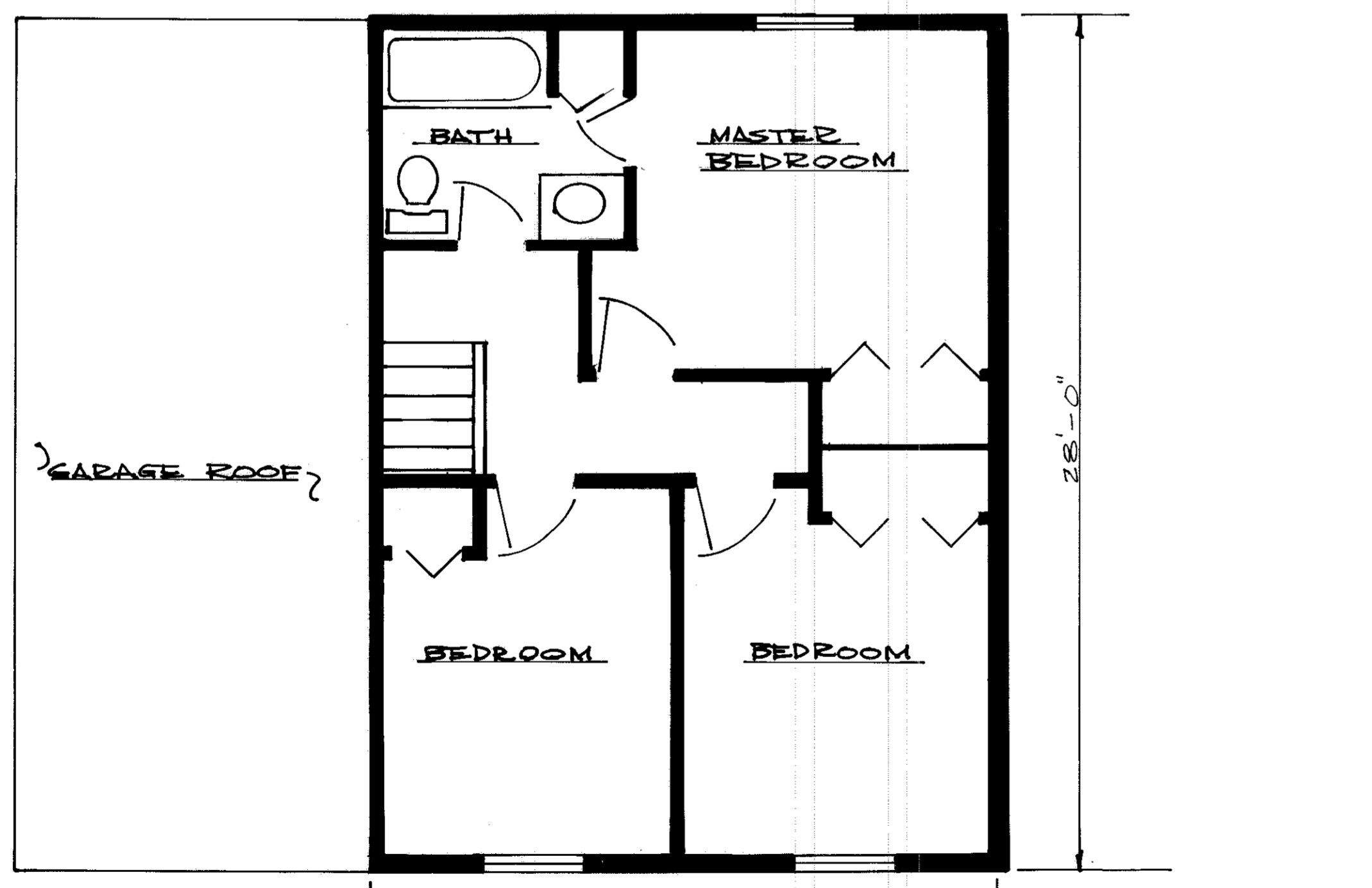
#3456

#11832

#11832



FIRST FLOOR  
1/4" = 1'-0"



SECOND FLOOR  
1/4" = 1'-0"

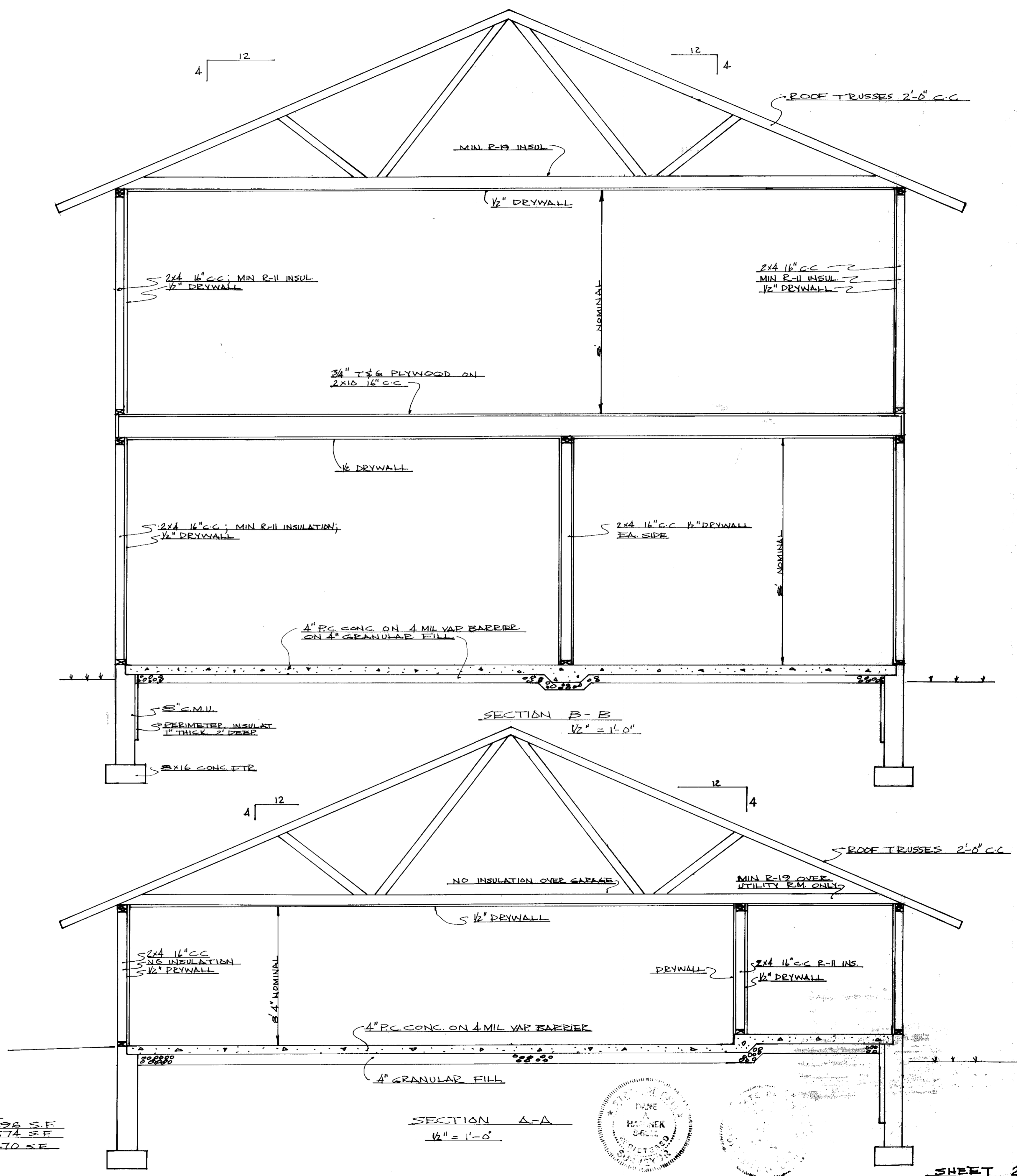
AREA OF UNIT

FIRST FLR	896 SF
SECOND FLR	574 SF
TOTAL AREA	1470 SF

TRANSFERRED  
IN COMPLIANCE WITH SEC. 319-002  
OHIO REV. CODE

AUG 16 1982

JULIAN A. FIOR  
LORAIN COUNTY AUDITOR



504 & 502 WOOD STREET CONDOMINIUM

