

510 And 508 Wood Street Condominium

OF PART OF

COLONIAL OAKS SUBDIVISION


SUBLOT NO. 9

AS RECORDED IN VOLUME 32 PAGE 37 LORAIN COUNTY RECORD OF PLATS

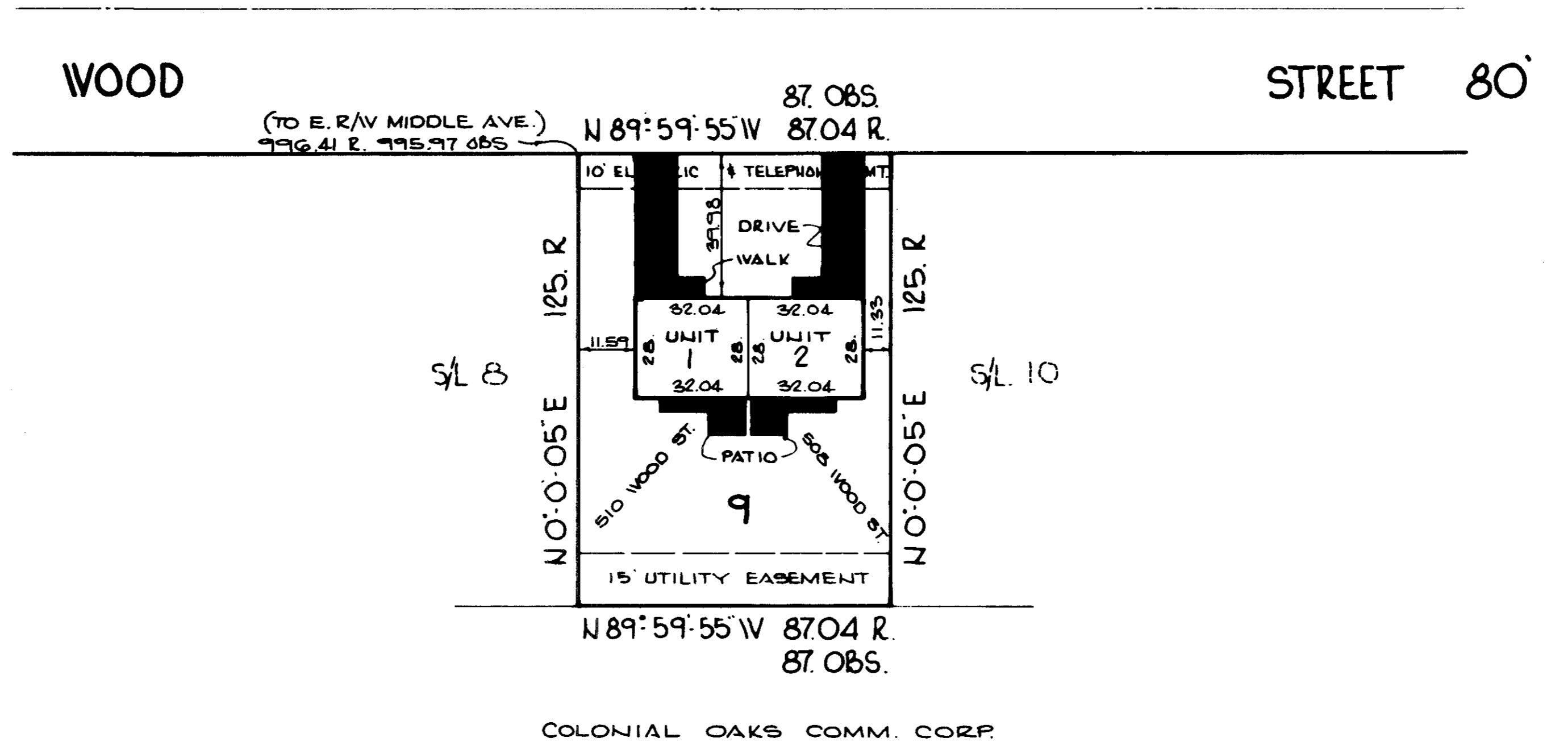
CITY OF ELYRIA

STATE OF OHIO

COUNTY OF LORAIN



DATE: JUNE 1982
SCALE: 1" = 30'




ENGINEER & SURVEYOR

WE, MICHAEL R. ZUNICH, REGISTERED ENGINEER, OHIO NO. E-36312 AND DANE A. HAPONEK, REGISTERED SURVEYOR NO. S-6211, HEREBY CERTIFY THE WITHIN DRAWINGS FOR 510 AND 508 WOOD STREET CONDOMINIUM CONSISTING OF PAGES 1 THRU 2 ACCURATELY SHOW THE BUILDINGS.

NOTES

AREAS SHOWN AS ARE PATIOS, DRIVES AND WALKS WHICH ARE LIMITED COMMON AREAS

TRANSFERRED
IN COMPLIANCE WITH S.B. 310-010
AND S.B. 308
AUG 16 1982
JULIAN A. FLJOR
LORAIN COUNTY AUDITOR

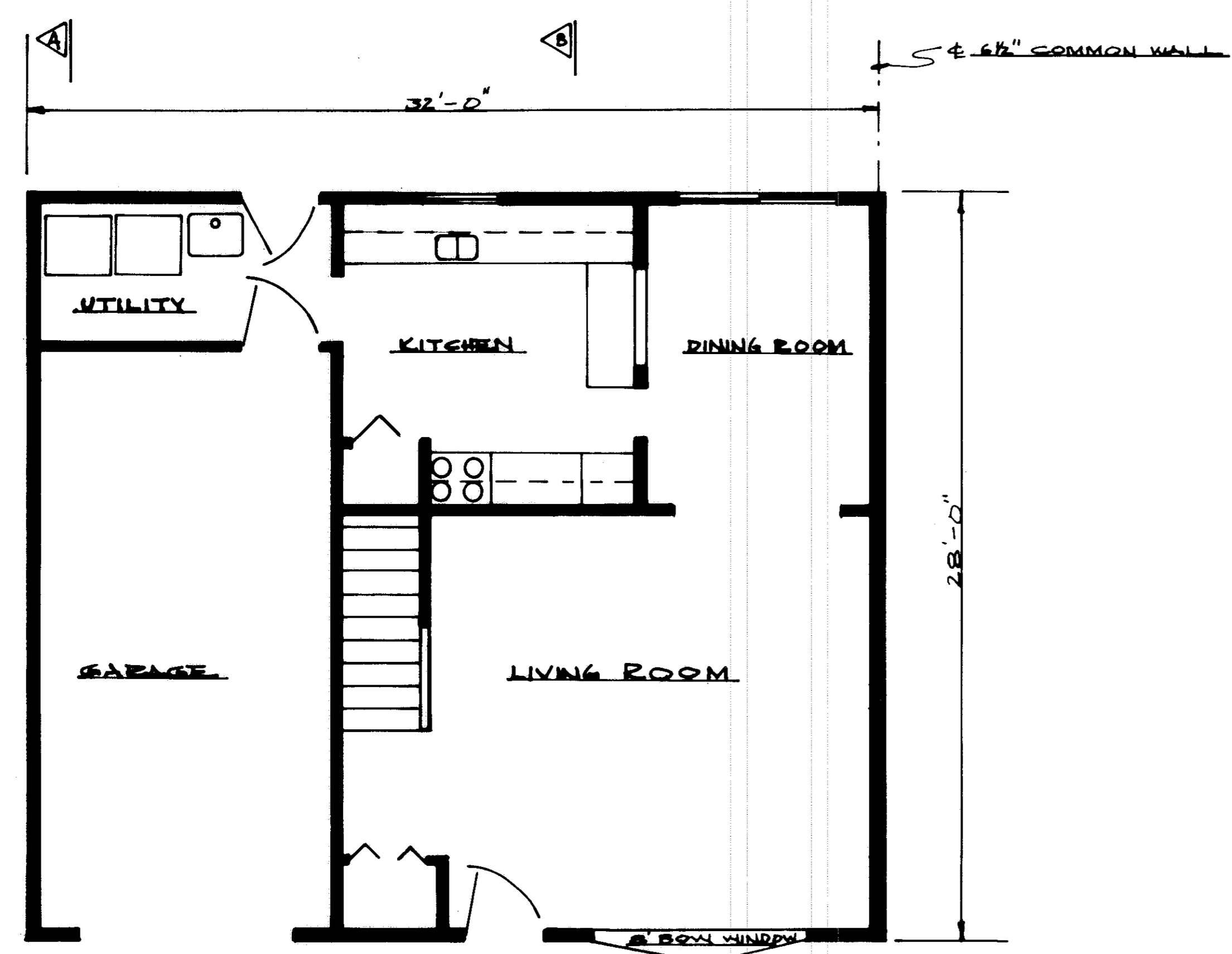


AUG 16 1982
Received for Record
at 2:30 o'clock P.M. in E.I.A.I. RECORDS
VOL. 38
PAGE 39+40
Dorothy L. Casper
Lorain County Recorder

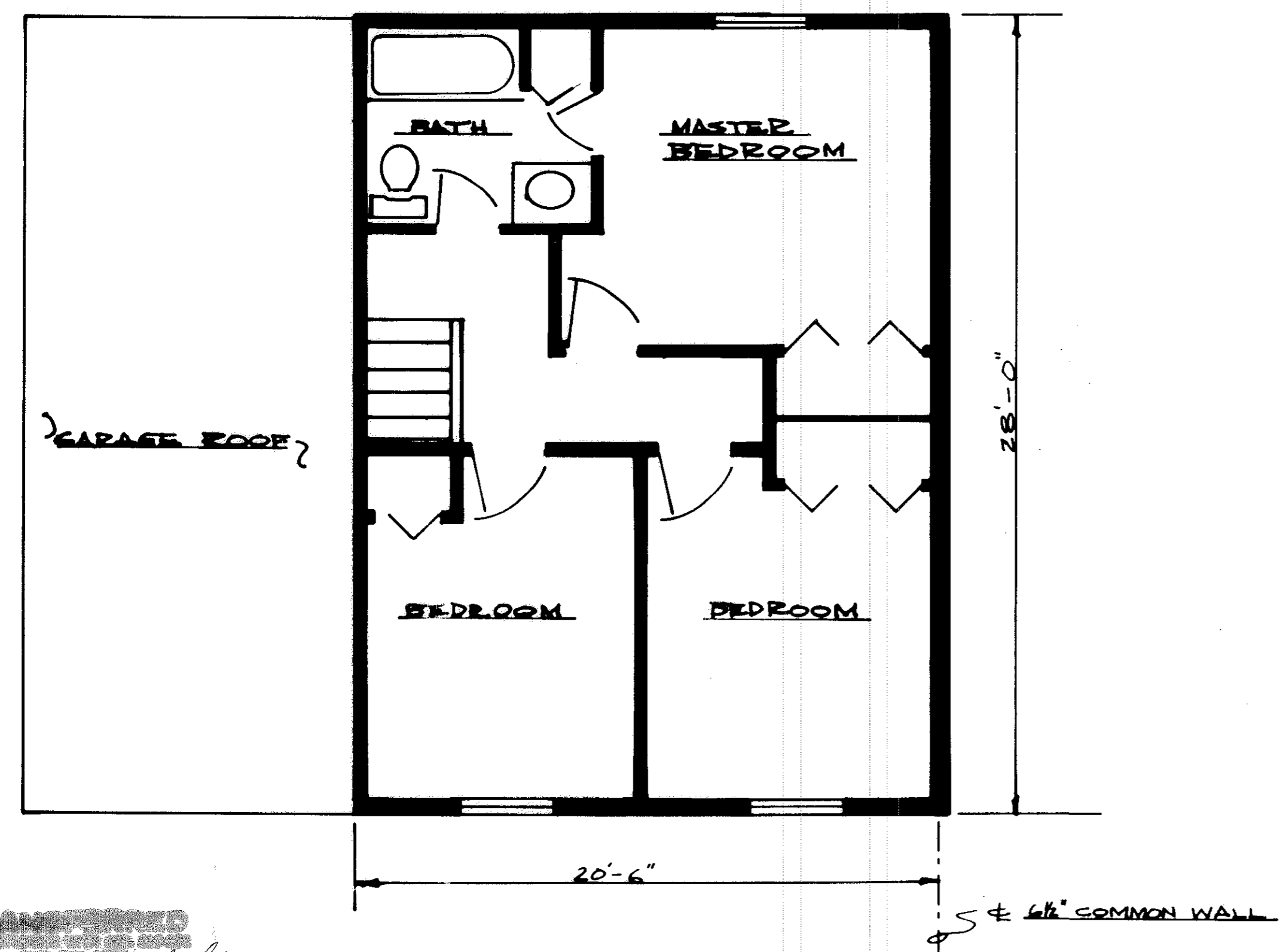
\$ 34.56

#111831

#111831



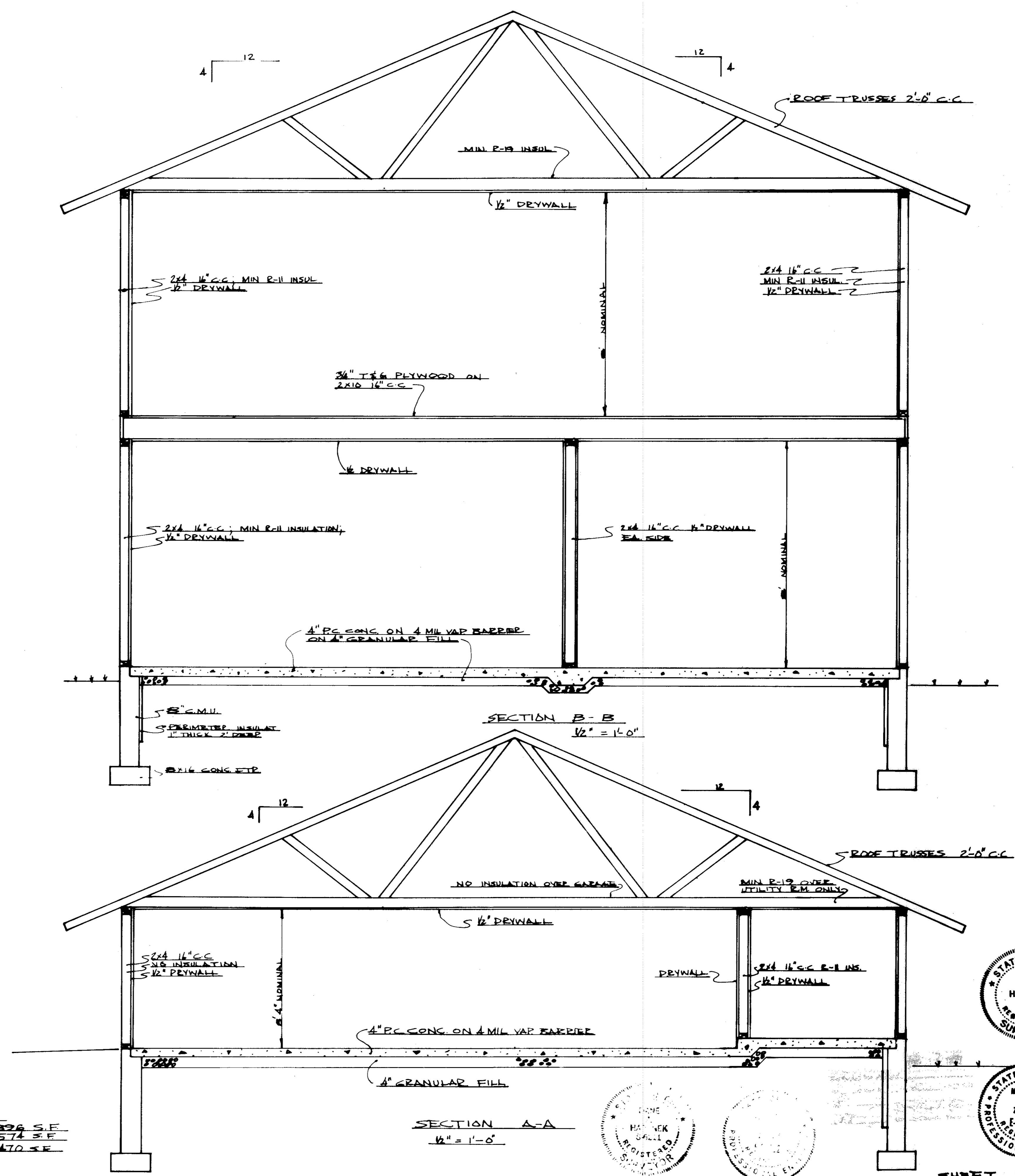
FIRST FLOOR
1/4" = 1'-0"



SECOND FLOOR
1/4" = 1'-0"

AREA OF UNIT

FIRST FLE	826 S.F.
SECOND FLE	574 S.F.
TOTAL AREA	1470 SF.



TRANSFERRED
ALL 46 SHEETS
MAY 11 2011

