

#111829


#111829

# 532 And 530 Wood Street Condominium

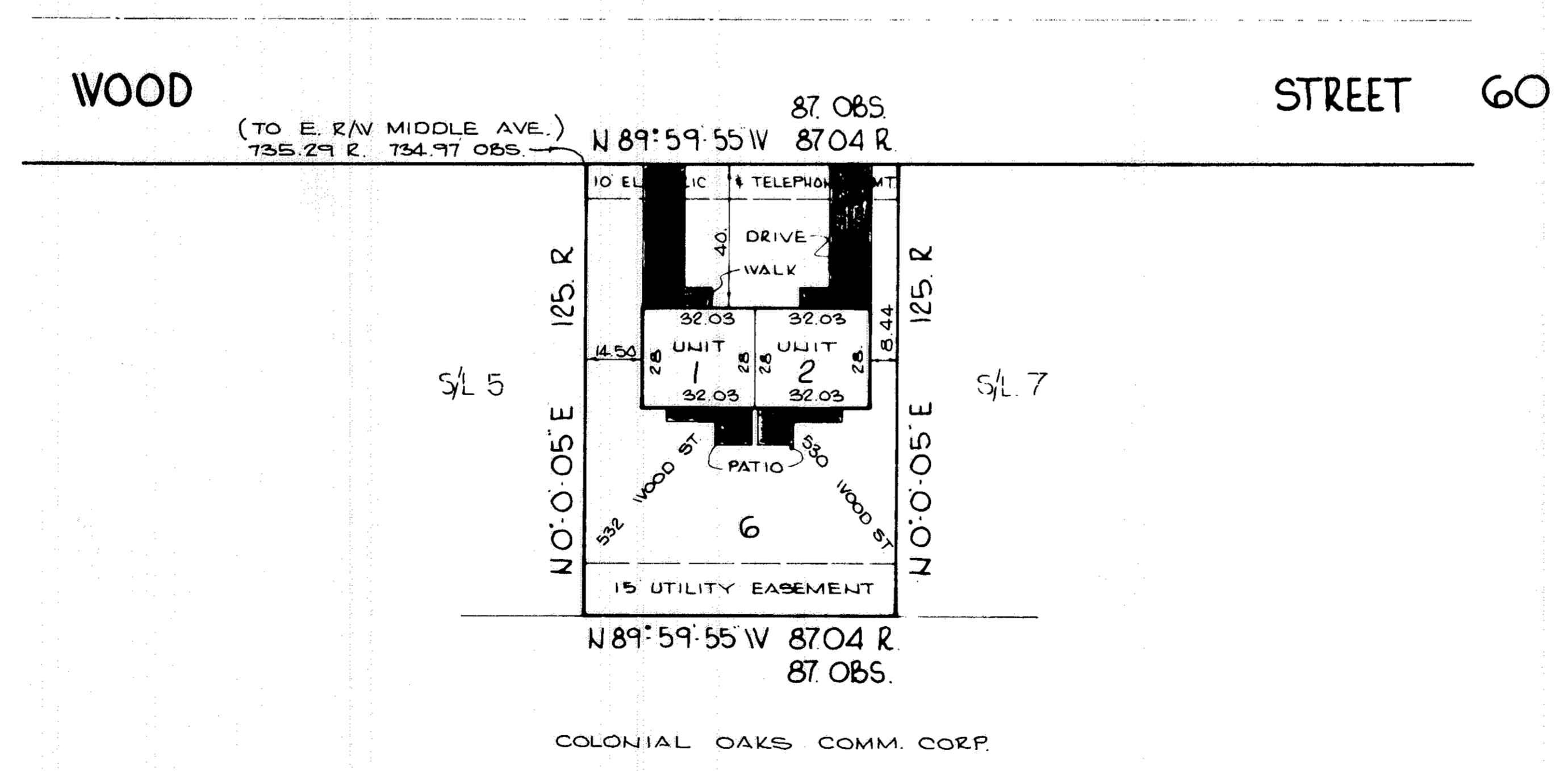
OF PART OF  
COLONIAL OAKS SUBDIVISION  
SUBLOT NO. 6

AS RECORDED IN VOLUME 32 PAGE 37 LORAIN COUNTY RECORD OF PLATS

CITY OF ELYRIA STATE OF OHIO COUNTY OF LORAIN



DATE: JUNE 1982  
SCALE: 1" = 30'



### NOTES

AREAS SHOWN AS [shaded] ARE PATIOS,  
DRIVES AND WALKS WHICH ARE LIMITED COMMON  
AREAS

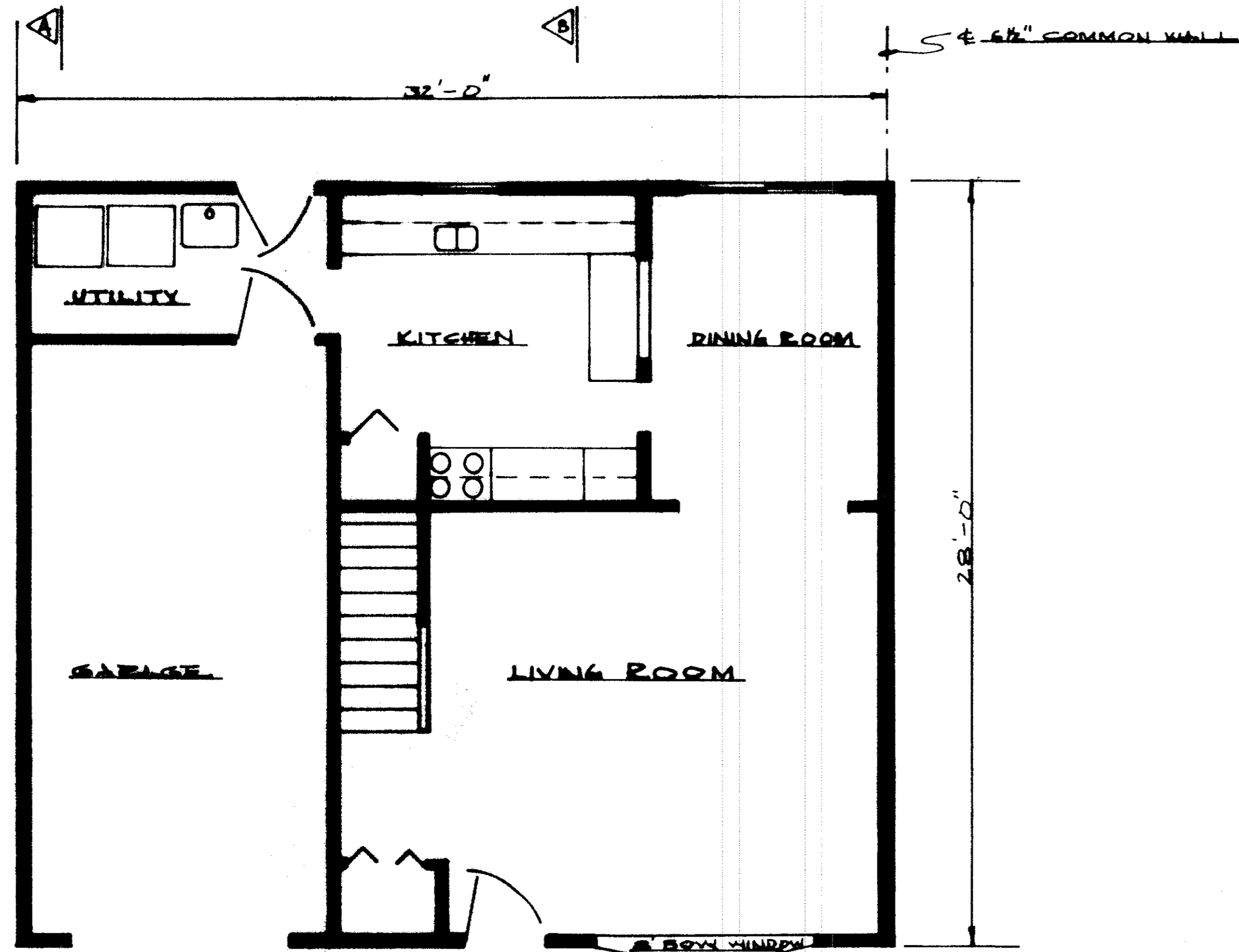
### ENGINEER & SURVEYOR

WE, MICHAEL R ZUNICH, REGISTERED ENGINEER,  
OHIO NO E-35312 AND DANE A HAPONEK, REGISTERED  
SURVEYOR NO S-6211, HEREBY CERTIFY THE WITHIN  
DRAWINGS FOR 532 AND 530 WOOD STREET CONDOMINIUM  
CONSISTING OF PAGES 1 THRU 2 ACCURATELY SHOW THE  
BUILDINGS.

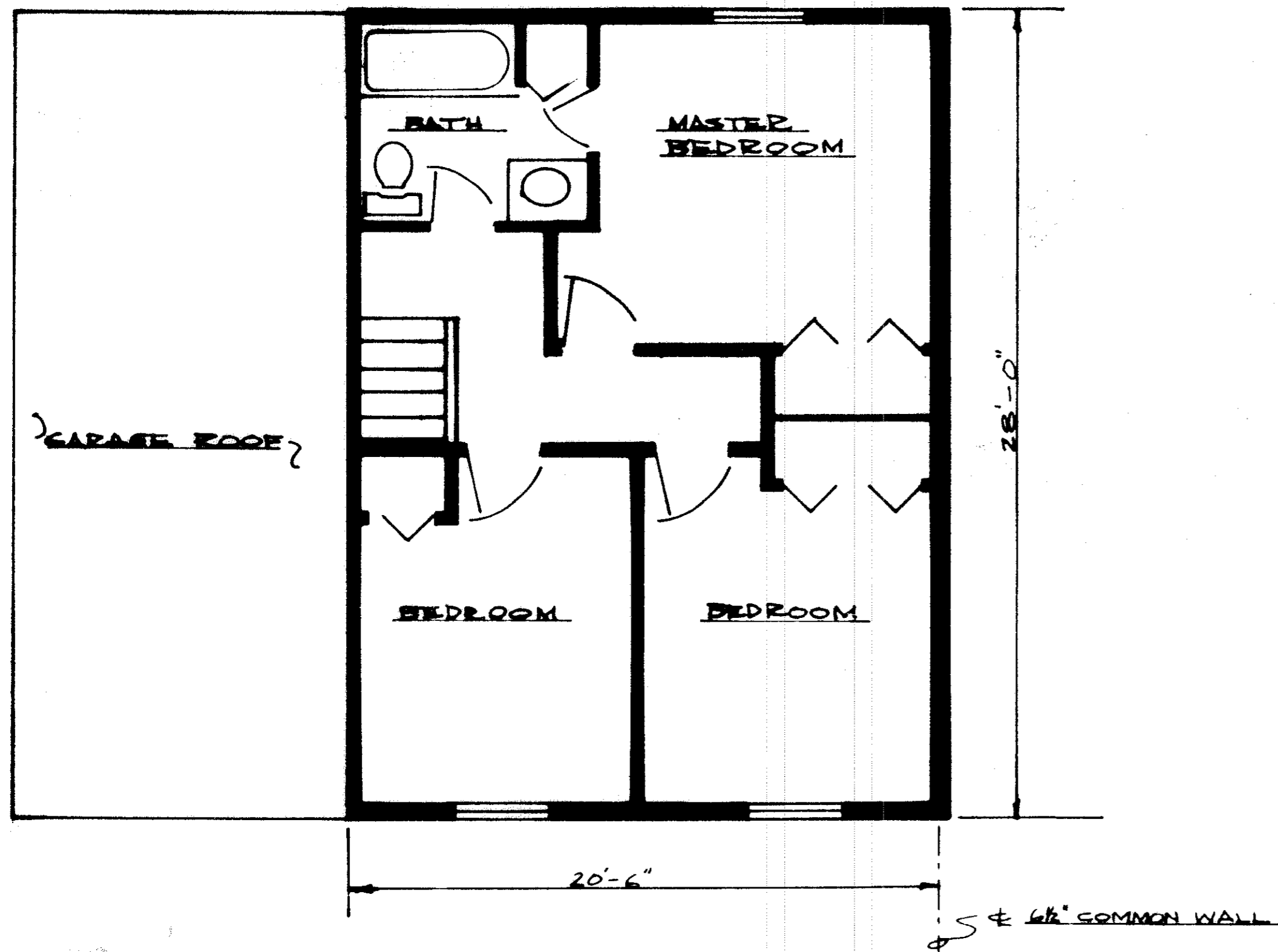
Received for Record  
at 7:26 o'clock P.M. on PLAT RECORD  
VOL. 38  
PAGE 35+36  
Dorothy L. Esser  
Lorain County Recorder



Box: Atty GIARDINI -self

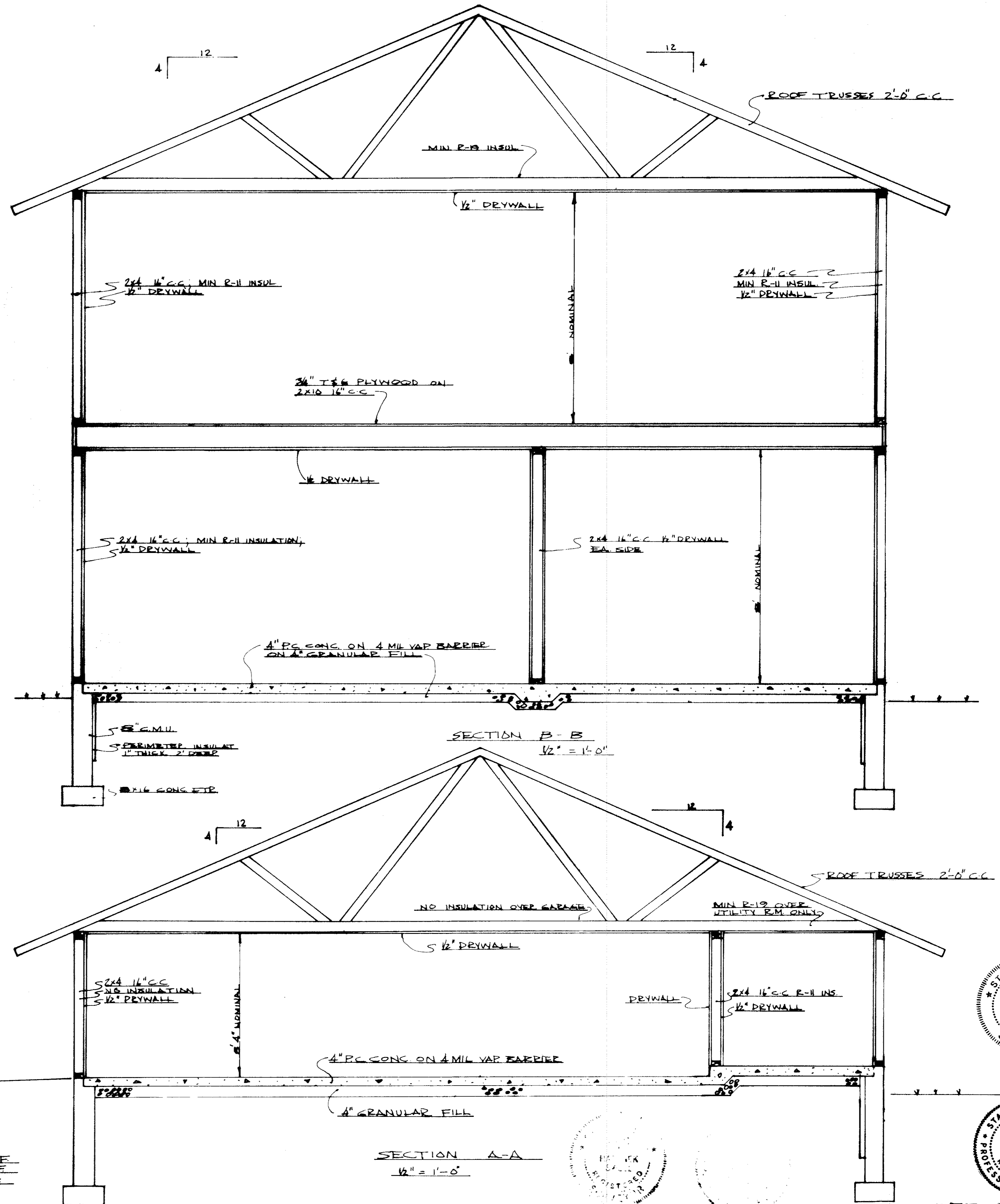


FIRST FLOOR  
1/4" = 1'-0"



SECOND FLOOR  
1/4" = 1'-0"

AREA OF UNIT  
 FIRST FLR 824 S.F.  
 SECOND FLR 574 S.F.  
 TOTAL AREA 1470 S.F.



532 & 530 WOOD STREET CONDOMINIUM

