

*111828

#111828

610 And 608 Wood Street Condominium

OF PART OF

COLONIAL OAKS SUBDIVISION


SUBLOT NO. 3

AS RECORDED IN VOLUME 32 PAGE 37 LORAIN COUNTY RECORD OF PLATS

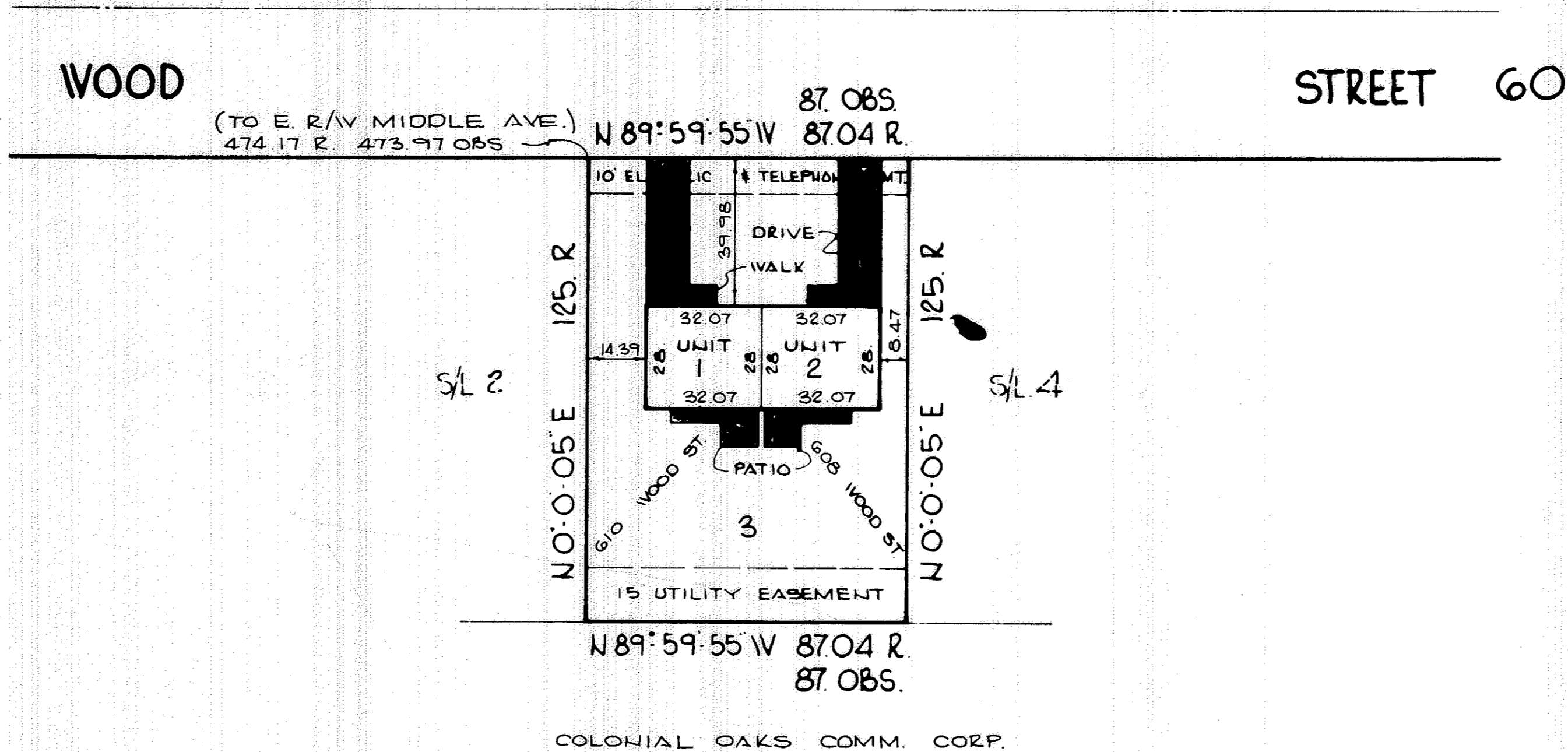
CITY OF ELYRIA

STATE OF OHIO

COUNTY OF LORAIN



DATE: JUNE 1982
SCALE: 1" = 30'





NOTES

AREAS SHOWN AS [shaded] ARE PATIOS,
DRIVES AND WALKS WHICH ARE LIMITED COMMON
AREAS

ENGINEER & SURVEYOR

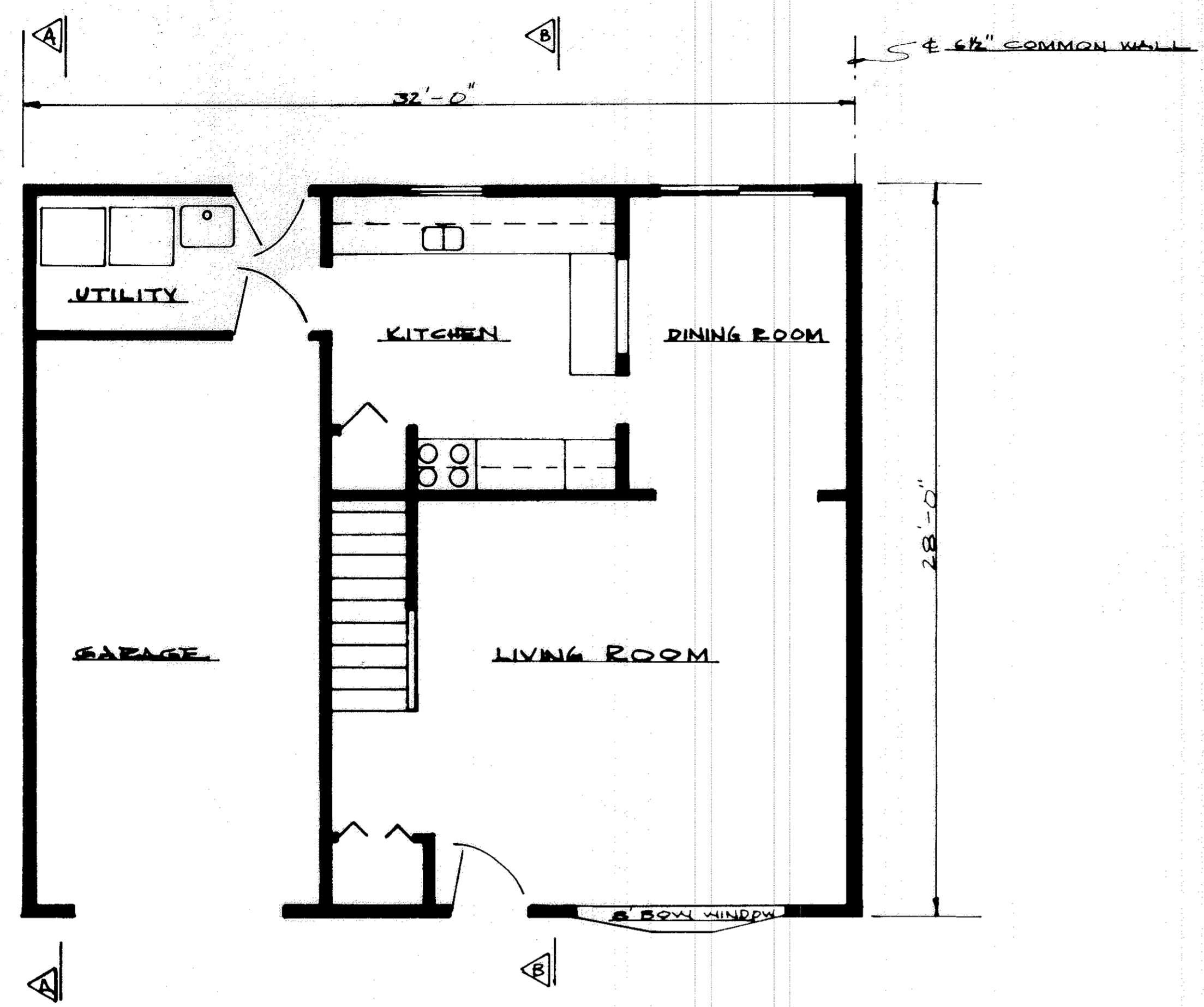
WE, MICHAEL R. ZUNICH, REGISTERED ENGINEER,
OHIO NO. E-35312 AND DANE A. HAPONEK, REGISTERED
SURVEYOR NO. S-6211, HEREBY CERTIFY THE WITHIN
DRAWINGS FOR 610 AND 608 WOOD STREET CONDOMINIUM
CONSISTING OF PAGES 1 THRU 2 ACCURATELY SHOW THE
BUILDINGS.



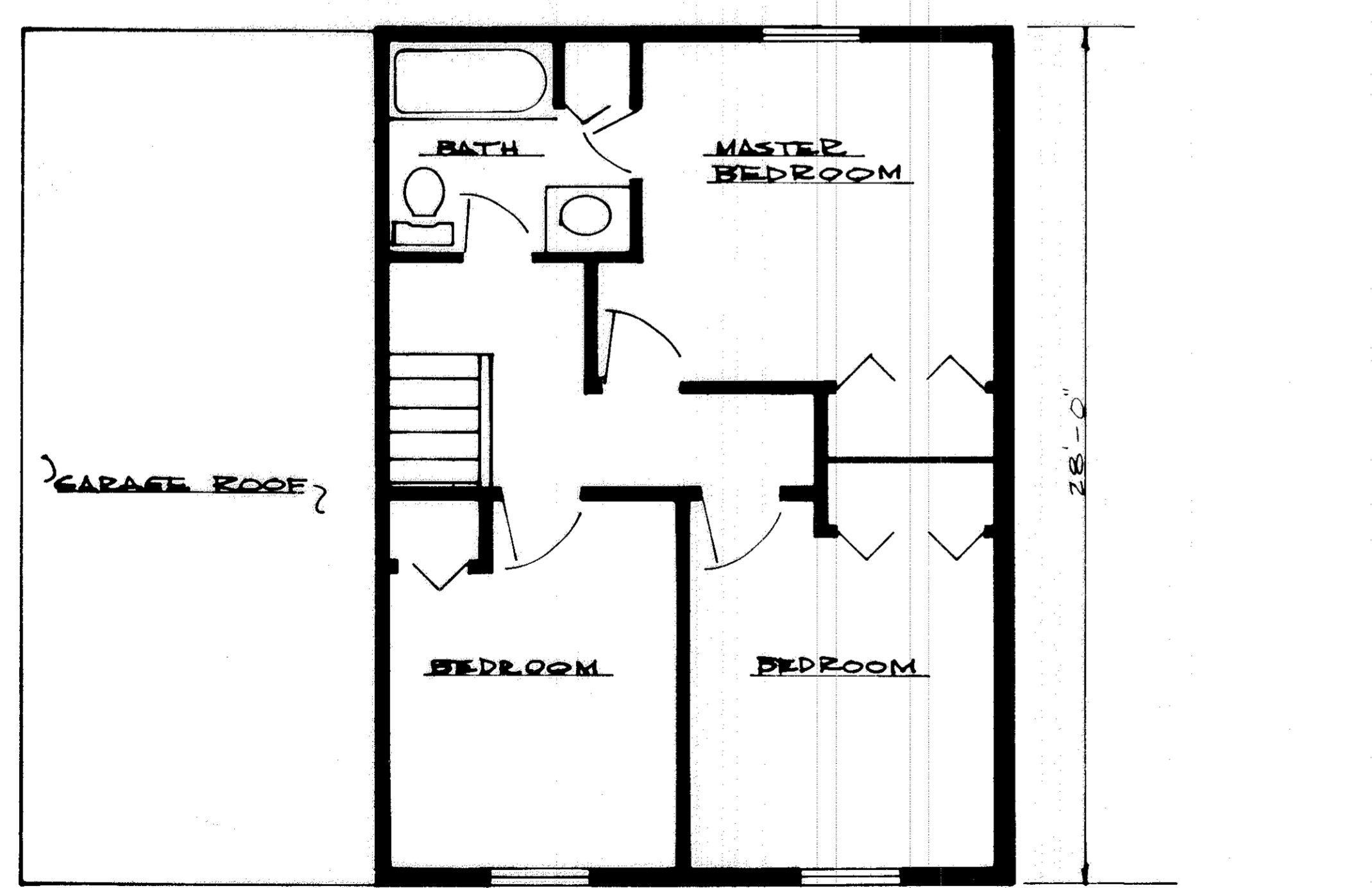
Received for Record
AUG 16 1982
at 1:19 o'clock P.M. in PLAT RECORD
VOL. 32
PAGE 33-34
Lorain County Recorder
Dorothy L. Coates

#111828

#111828



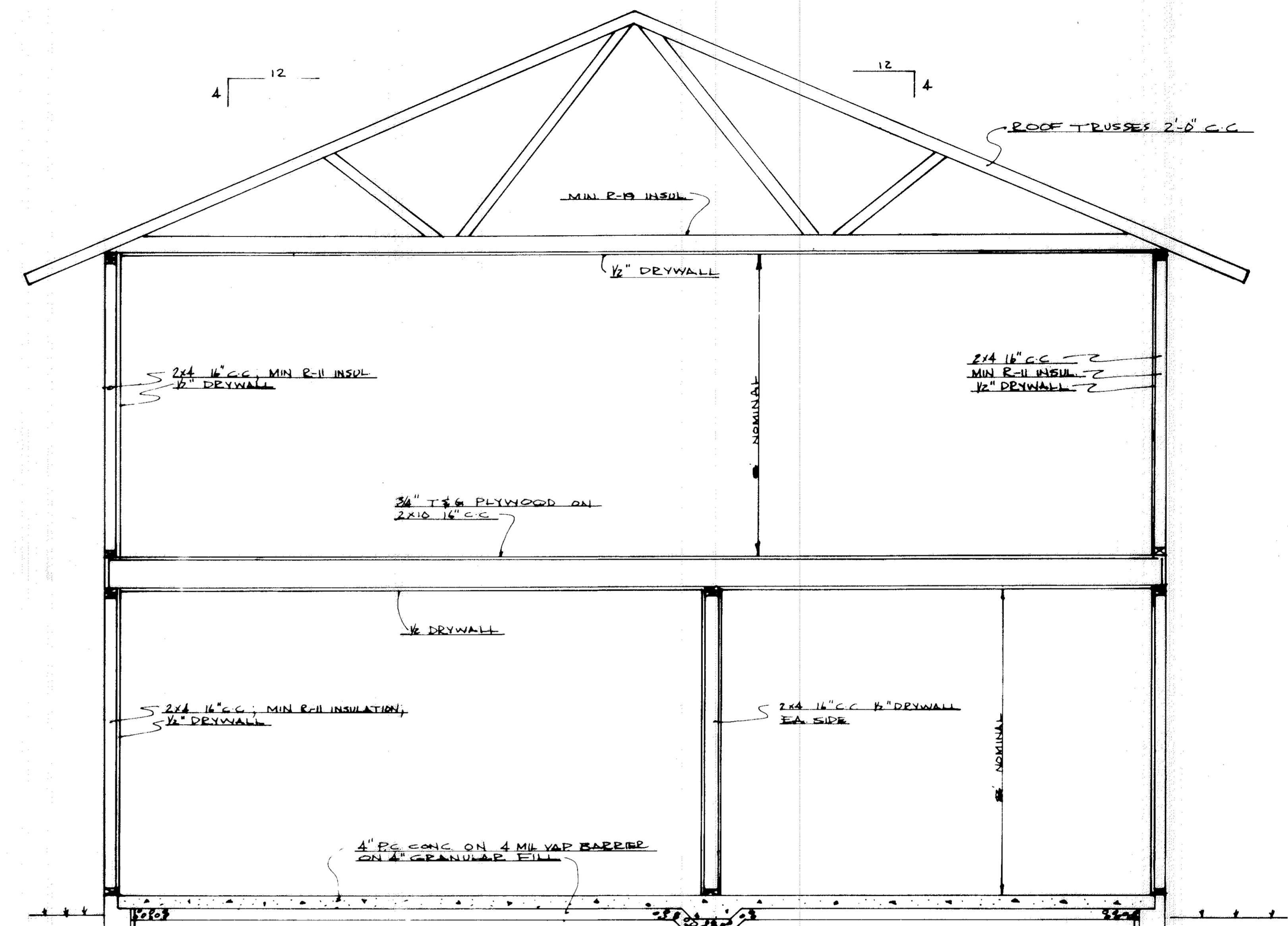
FIRST FLOOR
1/4" = 1'-0"



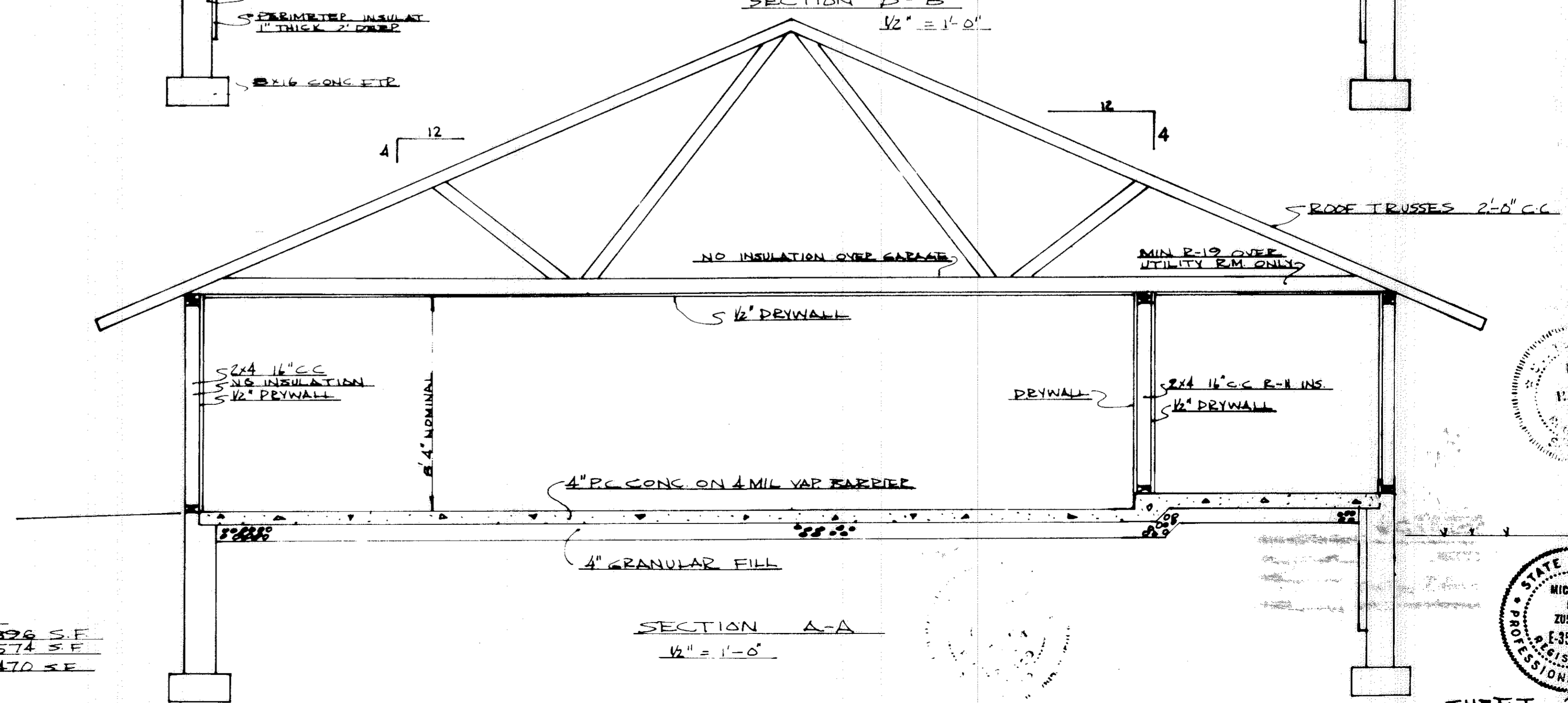
SECOND FLOOR
1/4" = 1'-0"

AREA OF UNIT

FIRST FLR	826 SF
SECOND FLR	574 SF
TOTAL AREA	1470 SF





SECTION B-B
1/2" = 1'-0"



SECTION A-A
1/2" = 1'-0"

UNLESS OTHERWISE SPECIFIED
ALL DIMENSIONS ARE IN FEET AND INCHES
DIMENSIONS TO FACE UNLESS NOTED OTHERWISE
ALL WORK SHALL BE IN ACCORDANCE WITH THE LATEST EDITIONS OF THE INTERNATIONAL RESIDENTIAL CODE BOOK AND THE INTERNATIONAL MECHANICAL AND ELECTRICAL CODE BOOKS
DATE: 12/11/11
BY: [Signature]



610 & 608 WOOD STREET CONDOMINIUM