


009176

009176



# DEDICATION PLAT

made for  
SITE AND TRACT REAL ESTATE CO.  
GILBERT H. KINCHEN  
SECRETARY - TREASURER

SCALE: 1"=50'  
DATE: AUG., 1978  
JOB N°: 7051

SITUATED IN THE CITY OF VERMILION, COUNTY OF LORAIN, STATE OF OHIO, AND KNOWN AS BEING PART OF SUBLT NOS. 614, 615, AND 616 IN THE VERMILION ON THE LAKE SUBDIVISION OF PART OF THE ORIGINAL BROWNHELM TOWNSHIP LOT NOS. 2 AND 3 AS SHOWN BY THE RECORDED PLAT IN VOLUME 10 PAGES 18, 19, AND 20 IN THE LORAIN COUNTY MAP RECORDS.

(CLEVELAND - SANDUSKY RD.)  
(A.K.A. LIBERTY AVENUE)

LAKE SHORE BLVD. 60'

## DEDICATION

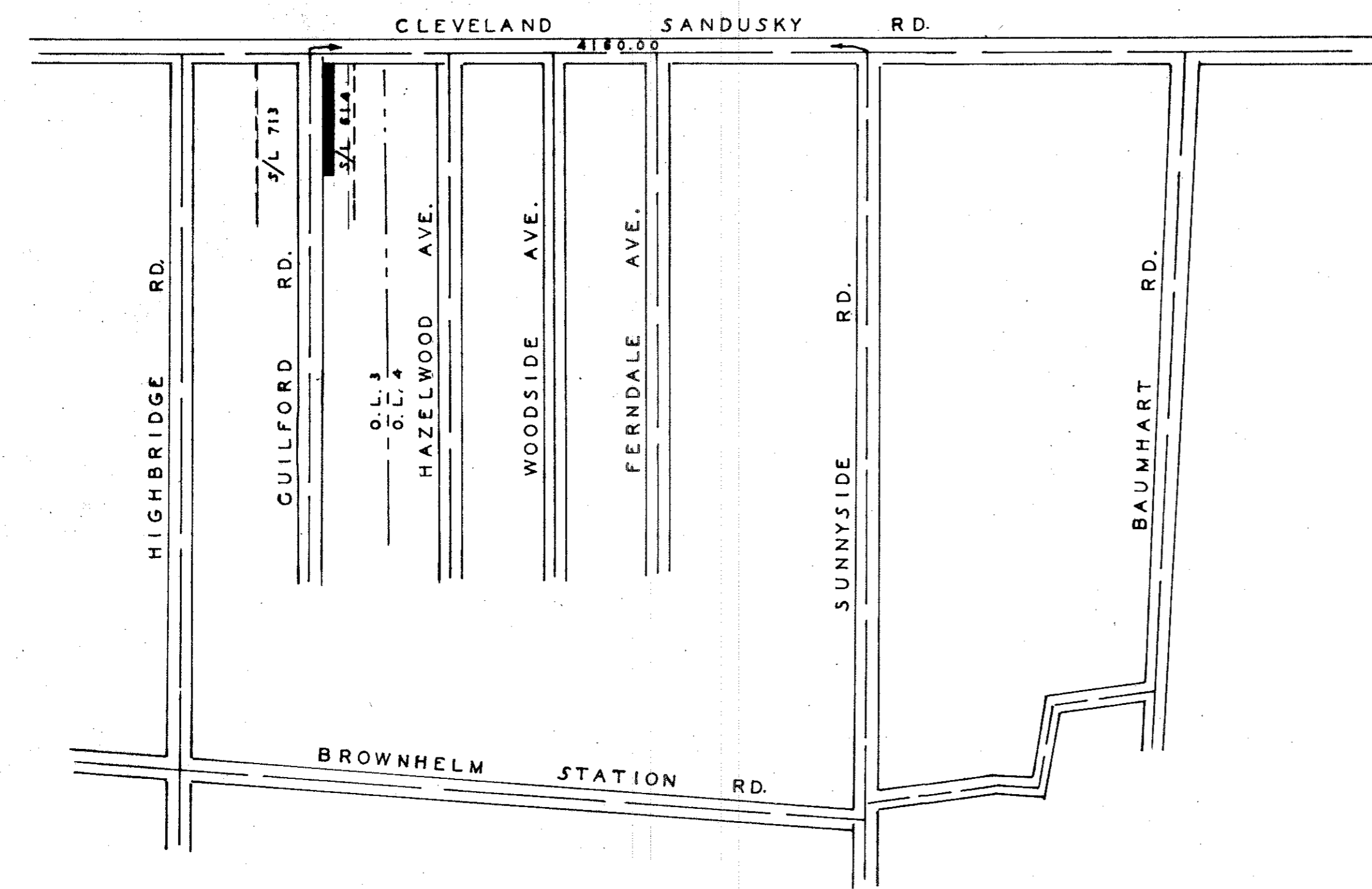
I, GILBERT H. KINCHEN THE UNDERSIGNED, SECRETARY AND TREASURER OF THE SITE AND TRACT REAL ESTATE CO., OWNERS OF THE LAND SHOWN HEREON, DO HEREBY ACCEPT THIS PLAT AND DEDICATE TO PUBLIC USE FOR STREET PURPOSES, THOSE PORTIONS OF SUBLOTS 614, 615, AND 616 SHOWN HEREON SHADED IN YELLOW.

*Gilbert H. Kinchen*  
GILBERT H. KINCHEN  
SECRETARY AND TREASURER  
SITE AND TRACT REAL ESTATE CO.


COUNTY OF CUYAHOGA } BEFORE ME, A NOTARY PUBLIC IN AND FOR SAID COUNTY AND STATE, PERSONALLY APPEARED THE AFOREMENTIONED OFFICER OF THE SITE AND TRACT LAND CO., WHO ACKNOWLEDGED THE SIGNING OF THIS INSTRUMENT TO BE HIS FREE ACT AND DEED PERSONALLY AND AS SUCH SECRETARY AND TREASURER, THE FREE AND CORPORATE ACT OF THE SITE AND TRACT REAL ESTATE CO.

IN WITNESS WHEREOF I HAVE HEREUNTO SET MY HAND AND AFFIXED MY OFFICIAL SEAL THIS 22 DAY OF August, 1978.  
*Laura Renee Chmura*  
LAURA RENEE CHMURA  
NOTARY PUBLIC

prepared by  
**NEFF & ASSOCIATES, INC.**  
CONSULTING ENGINEERS & SURVEYORS  
6415 STUMPH RD.  
CLEVELAND, OHIO 44130



KEY MAP  
OCT. 1978



TRANSFERRED  
IN COMPLIANCE WITH SEC. 319-2122  
OHIO REV. CODE  
NOV 6 1978  
JULIAN A. PIJOR  
LORAIN COUNTY AUDITOR

### APPROVALS


THIS PLAT APPROVED BY THE PLANNING COMMISSION OF THE CITY OF VERMILION THIS 30 DAY OF OCTOBER, 1978.  
*Leonard S. Brill* CHAIRMAN  
*J.R. Sharpnack* SECRETARY  
LEONARD S. BRILL J.R. SHARP NACK

THIS PLAT APPROVED BY THE COUNCIL OF THE CITY OF VERMILION THIS 16 DAY OF October, 1978.  
*James L. Olson* MAYOR  
*Jene C. Rtné* CLERK OF COUNCIL  
JENE C. RTNE

THIS PLAT APPROVED BY THE ENGINEER FOR THE CITY OF VERMILION THIS 20 DAY OF OCTOBER, 1978.  
**F.A. Thomas & Assoc. Inc.**  
CITY ENGINEER  
By *Wendell E. Lathrop*

ALL DISTANCES SHOWN HEREON ARE GIVEN IN FEET AND DECIMAL PARTS THEREOF. ALL BEARINGS SHOWN ARE TO AN ASSUMED MERIDIAN AND ARE GIVEN ONLY TO DESCRIBE ANGLES, ALL OF WHICH I CERTIFY TO BE CORRECT.

*Charles J. Neff*  
CHARLES J. NEFF  
PROFESSIONAL SURVEYOR  
N° 4546



RECORDED  
INDEXED  
OCT 16 1978  
VOL. 174  
PAGE 44  
Dorothy L. Chace  
Lorain County Recorder

17.78

Box: Chicago Little T.V.

REV. NO.	DATE	REVISIONS	APPROV BY

SHEET	DRAWN BY	NEFF & ASSOCIATES	JOB NO.	FIELD BOOK
SCALE	DATE	ELYRIA, OHIO 44035		

REGISTERED CIVIL ENGINEERS & SURVEYORS